










Sample Location Map

Private Well Samplings through 6-15-2010

Compass Plaza Well TCE Site Rogersville Greene County, MO

Legend

-  Private DW Well
-  Public DW Well
-  TCE Above 5.0 ppb
-  TCE below 5.0 ppb
-  Spring with TCE below 5.0 ppb
-  Phase II Sampling Area June 15, 2010
-  Phase III Potential Sampling Area
-  County Boundary
-  Municipal Boundary



Created on: April 29, 2010 by Shelly Jackson. Updated 6-29-2010.
This map is located at M/Superfund/Compass Plaza/Maps/
Expanded_AreaofConcern.mxd

Base Map: USGS Topographic Map, 7.5 Minute
Series, Digital Raster Quadrangle, 1:24,000.

Although data sets used to create this map have been compiled by the Missouri Department of Natural Resources, no warranty, expressed or implied, is made by the department as to the accuracy of the data and related materials. The act of distribution shall not constitute any such warranty, and no responsibility is assumed by the department in the use of these data or related materials.

