































MAP LEGEND





SENSITIVE SPECIES

	Aquatic/Riparian Zone		Terrestrial Zone
	Vascular Plants		Vascular Plants
	Birds		Birds
	Amphibians and Reptiles		Amphibians and Reptiles
	Mammals		Mammals
	Invertebrates		Invertebrates
	Fish		Natural Communities
	Natural Communities		
	Multiple Species Groupings		Icons Indicating Threatened or Endangered Status





NATURAL RESOURCE AREAS

F		Federal Managed Areas	F		Federal Designated Areas
S		State Managed Areas	S		State Designated Areas
R		Regional Managed Areas	R		Regional Designated Areas
P		Private Managed Areas	P		Private Designated Areas
O		Other Environmentally Sensitive Aquatic Areas			
O		Other Environmentally Sensitive Terrestrial Areas			
		Other Environmentally Sensitive Sole Source Aquifers			
T		Tribal Land			






OTHER SENSITIVE RESOURCES

	●	Marina
	●	Navigational Lock and Dam
	●	Water Intake (nonpotable)
	●	Water Intake (potable)

SHORELINE SENSITIVITY

	Low Sensitivity
	Low-Medium Sensitivity
	Medium-High Sensitivity
	High Sensitivity




POTENTIAL SPILL SOURCES

	●	Fixed Oil Storage Facility
	●	Marine Transfer Facility and/or Facility with more than 1 million gallons
	●	Hazardous Materials
		Pipeline

RESPONSE CONSIDERATIONS

A	Boat Access
D	Non-navigational Dam

BOUNDARY DESIGNATIONS

	County Boundary
	EPA/Coast Guard Jurisdictional Boundary
	Pipeline Inset Boundary