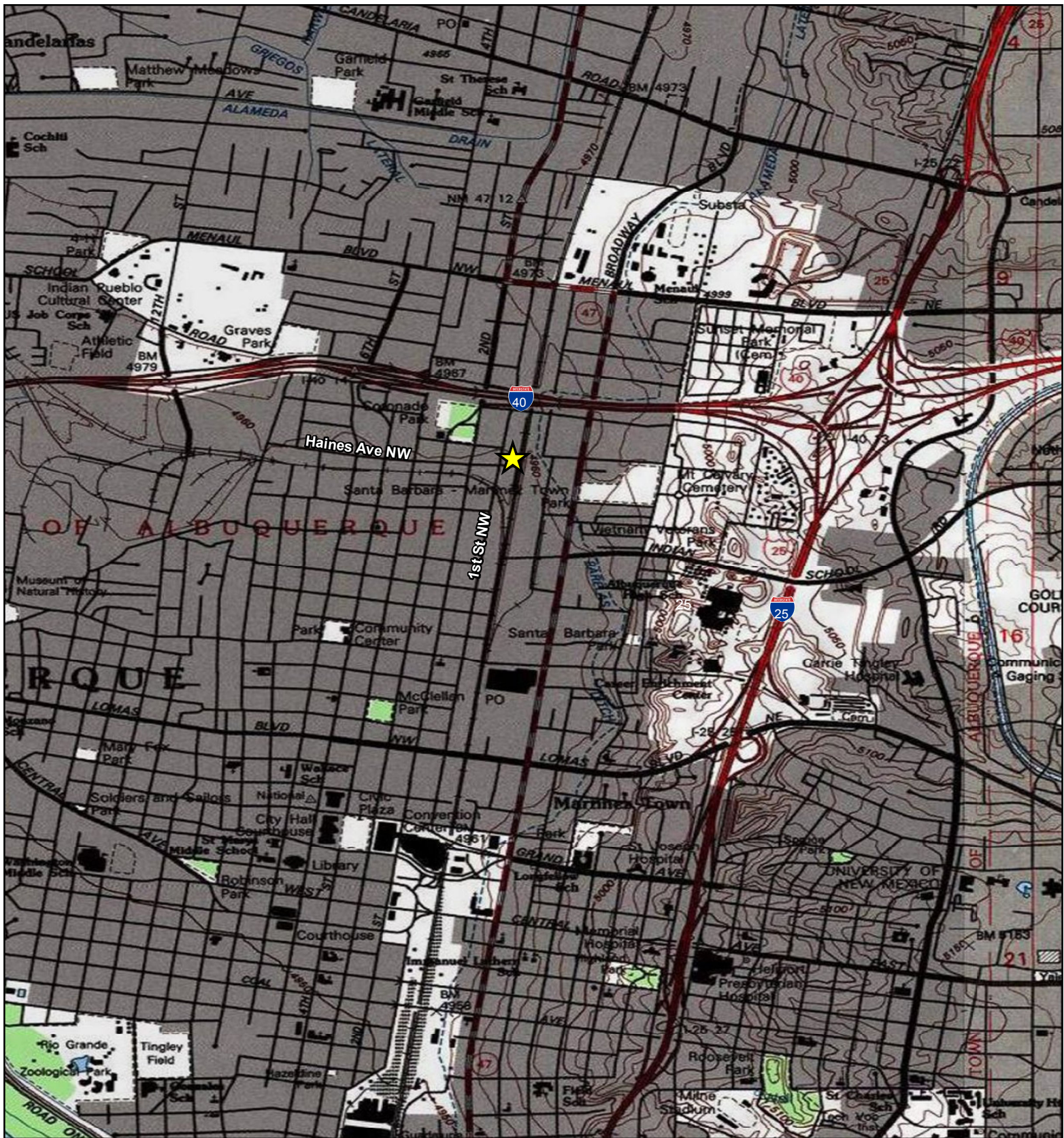


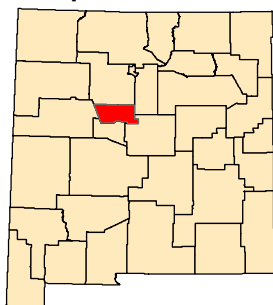
**Figure 1**  
**Site Location Map**

Dynamac Corporation

This document was prepared by Dynamac Corporation, expressly for EPA. It shall not be released or disclosed in whole or in part without the express, written permission of EPA.



Map of New Mexico



### Legend



Southwest Vermiculite-  
Haines Avenue Properties



1:24,000

0 500 1,000 2,000 3,000 4,000 Feet



### US EPA Region 6 START-3

**Figure 1. Site Location Map**  
Southwest Vermiculite-Haines Avenue Properties  
Albuquerque, Bernalillo County,  
New Mexico 87102

SSID No. A6Q8  
CERCLIS No. NMN000607041  
TDD: TO-0001-11-12-02

Date: March 2012



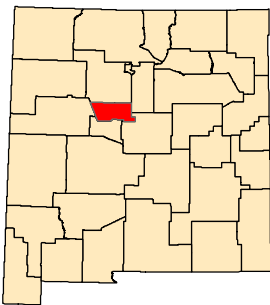
**Figure 2**  
**Aerial Location Map**

Dynamac Corporation

This document was prepared by Dynamac Corporation, expressly for EPA. It shall not be released or disclosed in whole or in part without the express, written permission of EPA.



### Map of New Mexico



### Legend

- Remaining SWV Areas
- Area C-Haines Avenue Properties (Lots 7 to 9)

1:2,000

0 37.5 75 150 225 300 Feet



### US EPA Region 6 START-3

**Figure 2. Aerial Location Map**  
Southwest Vermiculite and Haines Avenue Properties  
Albuquerque, Bernalillo County,  
New Mexico 87102

SSID No. A6Q8  
CERCLIS No. NMN000607041  
TDD: TO-0001-11-12-02

Date: March 2012

**Figure 3**  
**Air Sampling Station Locations**

Dynamac Corporation

This document was prepared by Dynamac Corporation, expressly for EPA. It shall not be released or disclosed in whole or in part without the express, written permission of EPA.






Sample ID	Location	Latitude	Longitude
DW1	Downwind 1	35.1030020	-106.6440226
DW2	Downwind 2	35.1028777	-106.6440744
DW3	Downwind 3	35.1030135	-106.6439254
CW1	Crosswind 1	35.1031517	-106.6441994
CW2	Crosswind 2	35.1030999	-106.6440662
UW1	Upwind 1	35.1028264	-106.6443210
UW2	Upwind 2	35.1029827	-106.6443603



US EPA Region 6  
START-3

**Figure 3.** Southwest Vermiculite-Haines Avenue Properties  
Albuquerque, Bernalillo County, New Mexico 87102  
Air Sampling Station Locations

 Air Sampling Station Locations



**Figure 4**

**Haines Avenue Properties, Grid Locations and Excavated Areas**

Dynamac Corporation

This document was prepared by Dynamac Corporation, expressly for EPA. It shall not be released or disclosed in whole or in part without the express, written permission of EPA.



US EPA Region 6  
START-3

**Figure 4.** Haines Avenue Properties,  
Grid Locations, and Excavated Areas  
Albuquerque, Bernalillo County,  
New Mexico 87102

**Legend**

- Grids noted for excavation after Initial Assessment Sampling
- Grids added after additional Assessment Sampling

SSID: A6Q8  
TDD No: TO-0001-11-12-02  
CERCLIS: NMN000607041

Date: March 2012

Not to Scale

