











Site Features

Key






Structures

-  Existing Buildings
-  Concrete Slabs

Infrastructure

-  Electric Substation
-  Electric Transmission Line
-  Rail Spur (inactive)
-  Waste Water Treatment Plant (inactive)
-  Parking Area
-  Access Roads
-  Fenceline
-  Gated Access Point

Additional Site Features

-  Ground Water Monitoring Wells
-  Rail Line
-  Parcels
-  Municipal Boundary
-  Surface Water

