

### Legend

TCE Detected

TCE Not Detected

Misc. Contaminant

Community Well

#### Notes

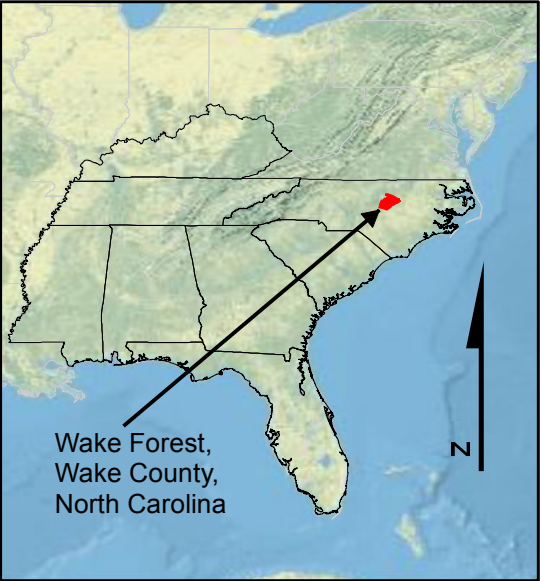
Inner Radius= 0.5 Miles, Outer Radius= 0.75  
All results in parts per billion (ppb)  
TCE=Trichloroethylene, MC=Methylene Chloride  
PCE=Tetrachloroethylene,  
MTBE=Methyl Tert Butyle Ether


0

0.25

0.5

Miles






United States Environmental Protection Agency

**STONY HILL ROAD TCE**  
**WAKE FOREST, WAKE**  
**COUNTY, NORTH CAROLINA**  
**TDD No. TNA-05-001-0169**

**FIGURE 16**  
**STONY HILL**  
**SAMPLE RESULTS**  
**AS OF 9/28/2012**



EMERGENCY  
RESPONSE



OTIE  
Oneida Total Integrated Enterprises

Disclaimer: This map is intended for visual orientation use only. In no way is this map to be used for precise locational use.