





Legend

-  Potential Buried Drum
-  Grid Location
-  Drum Burial Area
-  Opossum Creek

0 250
Feet



Prepared For:
U.S. EPA REGION V

Contract No: EP-S5-06-04
TDD No.: S05-0001-1211-013
DCN: 2106-4D-XXXX



Prepared By:
**WESTON
SOLUTIONS, INC.**

4710-A Interstate Drive
Cincinnati, Ohio 45246

Figure 5
Potential Buried Drum Map
Opossum Creek Drum Site
Moraine, Montgomery County, Ohio