



Incident Action Plan

Aliceville Derailment

November 7, 2013

Aliceville, Alabama

Incident Action Plan

Incident: Aliceville Derailment

Prepared By: Jeff Lewellin

Period: Period #9: 11/14 06:00 - 11/16 06:00

Version Name: P009V05 DRAFT

Approved By

Org

Name

ACR

WMA Jansen

EPA

SOB

FRA

De J...

ADEM

...

Pl...

...

Incident Photo

Included in Action Plan

Include	Period Forms	Include	Incident Forms
X	ICS202 - Incident Objectives		ICS201-1 - Incident Briefing
	ICS207 - Organizational Chart		ICS201-2 - Summary of Current Actions
X	ICS204 - Assignment List(s)		ICS201-3 - Organization Chart
X	ICS205 - Communication Plan		ICS201-4 - Resource Summary
X	ICS230 - Meeting Schedule		ICS201-5 - Site Safety and Control Analysis
X	ICS206 - Medical Plan		
	ICS208 - Site Safety Plan		
X	Weather Report		
	Resource Scans		
	Previous Period Event Log		
	Previous Period ICS213 - General Message		



Operational Period #9

11/14 06:00 - 11/16 06:00

Incident Objectives (ICS 202)



Incident: Aliceville Derailment

Prepared By: Jeff Lewellin

Period: Period #9: 11/14 06:00 - 11/16 06:00

Version Name: 2013-11-13 16:20:46 -0600

Objective(s)

1. Provide for the safety of the responders and the community. Sustain zero reportable accidents
2. Minimize environmental impacts
3. Contain discharged oil. Maintain defensive containment structures throughout the response.
4. Identify all railcars. Document accident position of railcars.
5. Recover rail fragments for FRA inspection.
6. Remove all railcars from the accident site and stage for FRA inspection before decontamination and cutup.
7. Transfer recoverable oil from railcars. Ensure the storage capacity of the transfer tanks is sufficient for transfer activities.
8. Create and implement hot work processes.
9. Remove contaminated soil in the road bed and bridge area.
10. Rebuild track.

Operational Period Command Emphasis

1. Worker and community exposure monitoring
2. Damage assessment
3. Wrecking operations
4. Fire operations
5. Transfer operations
6. Oil spill containment and clean-up operations
7. Prep and construction (removal of soil on S. side and track maintenance)
8. Environmental assessments/plans
9. Environmental plans

General Situational Awareness

- !!! All electronic documentation generated onsite must be delivered to aliceville@cteh.com !!!
1. Weather Forecast - Thursday, sunny with a high of 58. Thursday night partly cloudy with a low of 38. Friday, 20% chance of rain with a high of 66. Friday night, 20 % chance of rain with a low of 53.
 2. Parking Plan - All responders park vehicles on the right side of the road entering the site to allow trucks and heavy equipment access. Restrict parking in the command area. Carpool if possible to reduce the number of vehicles at the site.
 3. Slips/trips/falls
 4. Buddy system
 5. Safety around equipment
 6. Track safety
 7. Fire safety
 8. Sharp objects and debris
 9. Loaded rails
 10. Crude oil

ICS 204 - Assignment List



Incident:	Aliceville Derailment	Branch:	Command
Period:	Period #9: 11/14 06:00 - 11/16 06:00	Division / Group:	Fire Ops
Prepared By Signature:	Peter Foreman	Approved By Signature:	
Supervisor:	Mike Gettinger		

Tactical Objective

Provide for the safety of the responders. Sustain zero reportable accidents

Assignments

Standby fire suppression for transfer ops

Support for transfer ops as needed

Resources Required

Resource Identifier	Leader	# of Persons	Contact	Notes
Fire Ops Team		5		
550 gal tote with foam		2		
Fire Pumps		3		
Portable Tank		1		
Frac Tank		1		
130-barrel tanker		2		
Fire hose		1800		feet
550 gal tote with foam		2		

Assignment Progress and Issues

--

Location of Work

Incident site

ICS 204 - Assignment List



Incident:	Aliceville Derailment	Branch:	Command
Period:	Period #9: 11/14 06:00 - 11/16 06:00	Division / Group:	Transfer
Prepared By Signature:	Peter Foreman	Approved By Signature:	
Supervisor:	Herman Newell		

Tactical Objective

Transfer recoverable oil from railcars. Ensure the storage capacity of the transfer tanks is sufficient for transfer activities.

Assignments

Continue transfer ops on North side, as accessible

Resources Required

Resource Identifier	Leader	# of Persons	Contact	Notes
Onsite Transfer Team	Herman Newell	12	225-978-1012	
Aliceville transfer team	Kenny Hays		601-954-1212	

Assignment Progress and Issues

--

Location of Work

North side of incident site

ICS 204 - Assignment List



Incident:	Aliceville Derailment	Branch:	Command
Period:	Period #9: 11/14 06:00 - 11/16 06:00	Division / Group:	Oil Recovery
Prepared By Signature:	Peter Foreman	Approved By Signature:	
Supervisor:	Gary Griner		

Tactical Objective

Minimize environmental impacts
Contain discharged oil. Maintain defensive containment structures throughout the response.

Assignments

Continue to tighten up boom around incident site
Continue to deploy boom
Continue skimming ops, depending on road construction progress
Continue snaring ops

Resources Required

Resource Identifier	Leader	# of Persons	Contact	Notes
Recovery team East	Jeremy West	28		
Recovery Team West	JR Haack	15	713-553-6562	
Rolloff box		4		
Boom (undeployed, feet)		2000		
Skimmer		2		
Vac Truck		1		
Snare, bails		380		
2-3 in hose, feet		1000		

Assignment Progress and Issues

Location of Work

East and West of incident site

ICS 204 - Assignment List



Incident:	Aliceville Derailment	Branch:	Command
Period:	Period #9: 11/14 06:00 - 11/16 06:00	Division / Group:	Worksite Air Monitoring
Prepared By Signature:	Peter Foreman	Approved By Signature:	
Supervisor:	Wesley Killingsworth		

Tactical Objective

Provide for the safety of the responders. Sustain zero reportable accidents

Assignments

Day - Worker exposure monitoring - 11 SEGs, 22 samples per day

Day - Total organics - 1 minican per day

Day - Work area real time monitoring

Equipment maintenance

Night - Work area real time monitoring as necessary

Resources Required

Resource Identifier	Leader	# of Persons	Contact	Notes
Day - Real time monitoring team	Scott Skelton	5	501-952-9621	
Analytical Sampling Team	Kristen Karnes	3	615-574-5409	
Equipment Manager	Jacob Fenske	1	501-584-8239	
Night - Real time monitoring team	Ram Pandey	2	501-366-7279	
MultiRAE Plus		7		

Assignment Progress and Issues

--

Location of Work

Incident Site

ICS 204 - Assignment List



Incident:	Aliceville Derailment	Branch:	Command
Period:	Period #9: 11/14 06:00 - 11/16 06:00	Division / Group:	Community Air Monitoring
Prepared By Signature:	Peter Foreman	Approved By Signature:	
Supervisor:	Wesley Killingsworth		

Tactical Objective

Provide for the safety of the community. Sustain zero reportable accidents

Assignments

24/7 Real time air monitoring

Total Organics - 4 minicans per day

Equipment Maintenance

Resources Required

Resource Identifier	Leader	# of Persons	Contact	Notes
Day - Air monitoring tech	Wesley Killingsworth	1	501-515-1919	
Night - Air monitoring tech	Kayce Peirce	1	501-353-5286	
Night - Equipment Manager	Kamie Stetcher	1	501-515-2705	

Assignment Progress and Issues

--

Location of Work

Community around incident site

ICS 204 - Assignment List



Incident:	Aliceville Derailment	Branch:	Command
Period:	Period #9: 11/14 06:00 - 11/16 06:00	Division / Group:	Construction/Site Prep
Prepared By Signature:	Peter Foreman	Approved By Signature:	
Supervisor:	Josh Prewett		

Tactical Objective

Remove contaminated soil in the road bed and bridge area.

Assignments

Remove soil from south side of bridge
Continue construction of road on East side
Continue construction of the road on West side
Continue hauling and stocking rock
Lay down pads on south side
Service mechanic to assist with any needs onsite
Assist RJ Corman with wrecking operations
Survey assisting with raising elevation for culverts
Hi rail vac assisting with oil transfer
Build dams on east and west side for culverts
Build up south side track bed

Resources Required

Resource Identifier	Leader	# of Persons	Contact	Notes
Surveyor		1		
Hi rail vac truck		1		3 personnel for truck
Wrecking and construction team		31		

Assignment Progress and Issues

Location of Work

Incident site

ICS 204 - Assignment List



Incident:	Aliceville Derailment	Branch:	Command
Period:	Period #9: 11/14 06:00 - 11/16 06:00	Division / Group:	Wrecking/Re-railing
Prepared By Signature:	Peter Foreman	Approved By Signature:	
Supervisor:	Chip Day		

Tactical Objective

Recover rail fragments for FRA inspection.
Remove all railcars from the accident site and stage for FRA inspection before decontamination and cutup.
Identify all railcars. Document accident position of railcars.

Assignments

Recover car parts
Move empties from South to North staging area by the dam

Resources Required

Resource Identifier	Leader	# of Persons	Contact	Notes
Side Boom		2		
Bucket		1		
Track Hoe		1		
Operator		6		one per machine
Ground Hand		10		two per machine
H&S tech		2		
Track articulated dumps		1		
Panel Boss		1		
Command Center		1		
Light Plant		3		
UTV		1		
Food wagon and equipment		1		
Hail rail vac truck		1		
Hi-rail rotary dumps		4		

Assignment Progress and Issues

Location of Work

North side of incident site

ICS 204 - Assignment List



Incident:	Aliceville Derailment	Branch:	Command
Period:	Period #9: 11/14 06:00 - 11/16 06:00	Division / Group:	Wetlands
Prepared By Signature:	Peter Foreman	Approved By Signature:	
Supervisor:	Dave Czayka		

Tactical Objective

Minimize impact to the environment

Assignments

Collect water samples - 4 locations/day

Boom check

Site assessment / monitoring

Resources Required

Resource Identifier	Leader	# of Persons	Contact	Notes
Environmental scientist	David Czayka	3	330-606-5822	
John boat		1		
Truck		2		
MultiRAE Plus		1		
YSI Pro Plus		1		
Trimble GPS				

Assignment Progress and Issues

--

Location of Work

Around incident location

ICS 204 - Assignment List



Incident:	Aliceville Derailment	Branch:	Command
Period:	Period #9: 11/14 06:00 - 11/16 06:00	Division / Group:	Safety
Prepared By Signature:	Peter Foreman	Approved By Signature:	
Supervisor:	Don Linville		

Tactical Objective

Provide for the safety of the responders and the community. Sustain zero reportable accidents
Create and implement hot work processes.

Assignments

Site observation

Resources Required

Resource Identifier	Leader	# of Persons	Contact	Notes
Safety officer	Don Linville	2	828-707-4473	

Assignment Progress and Issues

Location of Work

Incident site

ICS 204 - Assignment List



Incident:	Aliceville Derailment	Branch:	Command
Period:	Period #9: 11/14 06:00 - 11/16 06:00	Division / Group:	Railroad Construction
Prepared By Signature:	Peter Foreman	Approved By Signature:	
Supervisor:	Jeff Watson		

Tactical Objective

Rebuild track

Assignments

Ongoing job briefing updates and safety observations
 Coordination of truck/material deliveries
 Transfer of material to the work area
 Management of work equipment and work zones for safety and efficiency
 Primary focus: culvert installation and track structure south of culverts
 Secondary focus: track structures north of culverts

Resources Required

Resource Identifier	Leader	# of Persons	Contact	Notes
Engineering VP		1	850-867-1994	Jeff Watson
Structures VP		1		Dan Doty
Structures Manager		1		Chris Frank
Roadmaster		1		Brent Wilson

Assignment Progress and Issues

Location of Work

Incident site

ICS 204 - Assignment List



Incident:	Aliceville Derailment	Branch:	Command
Period:	Period #9: 11/14 06:00 - 11/16 06:00	Division / Group:	Waste / Remediation
Prepared By Signature:	Peter Foreman	Approved By Signature:	
Supervisor:	Jeff LaRock		

Tactical Objective

Minimize environmental impacts

Assignments

Profile waste to appropriate disposal facility
Track product transfer from railcars to Aliceville rail yard storage
Monitor soil disturbance on site
Segregate excavated impacted soil

Resources Required

Resource Identifier	Leader	# of Persons	Contact	Notes
Environmental scientist	Jeff LaRock	4	518-275-9307	

Assignment Progress and Issues

Location of Work

Around incident site

ICS 204 - Assignment List



Incident:	Aliceville Derailment	Branch:	Command
Period:	Period #9: 11/14 06:00 - 11/16 06:00	Division / Group:	Environmental Unit
Prepared By Signature:	Peter Foreman	Approved By Signature:	
Supervisor:	Rick Norris		

Tactical Objective

Minimize environmental impacts

Assignments

- Continue boom maintenance
- Continue surface water sampling
- Evaluate data from previous surface water samples
- Complete residential and Aliceville public water (drinking water) well sampling
- Evaluate possible impact associated with car cleaning ops
- Document waste from impact area
- Document product transfer from site to staging area
- Review GPS data and generate wetland impact map
- Evaluate boom deployment related to culvert installation
- Continue waste characterization

Resources Required

Resource Identifier	Leader	# of Persons	Contact	Notes
James McCormack		1		Deputy EUL
Dave Czayka		1		Natural Resources
Jeff LaRock		1		Waste Coordinator
Roger Street		1		Env Scientist
Brooke Harrison		1		Wetland Spec
Chase Ertzberger		1		Env Scientist
Ashley Mason		1		Env Scientist

Assignment Progress and Issues

Location of Work

ICS 230: Daily Meeting Schedule			
Incident: Aliceville Derailment		Prepared By: Lloyd Long	
Period: Period #9: 11/14 06:00 - 11/16 06:00		Version Name: 2013-11-13 16:13:47 -0600	
Meetings			
Meeting Name & Date / Time	Purpose	Attendees	Location
0600 Operational & Safety Briefing	Ensure personnel understand site risks and controls	All hands	In front of RJ Corman command trailer
0630 UC Objectives Meeting	Review plan for current operational period	Section chiefs	In RJ Corman command trailer
1200 UC Tactics Meeting	Outline plan for next operational period	Section chiefs	In RJ Corman command trailer
1730 UC Debrief	Review activity from the current operational period	Section chiefs	In RJ Corman command trailer

ICS 205: Communication Plan



Incident: Aliceville Derailment					Prepared By: Lloyd Long						
Period: Period #9: 11/14 06:00 - 11/16 06:00					Version Name: 2013-11-13 16:18:33 -0600						
Radio Listings											
Zone Grp.	Ch #	Function	Channel Name / Trunked Radio System Talkgroup	Assignment	RX Freq N or W	RX Tone / NAC	TX Freq N or W	TX Tone / NAC	Mode (A, D or M)	Remarks	
Phone Listings											
Name		Title	Phone	Radio	Email					Other	
Allen Higgenbotham		Planning Section Chief	501-240-6071	false	ahigginbotham@cteh.com						
Bill Jasper		Incident Commander	904-596-1086	false	bjasper@gwrr.com						
Chip Day		Wrecking / Re-railing	817-845-5912	false							
David Czayka		Wetland	330-606-5822	false							
Don Linville		Safety Officer	601-278-7835	false	dlinville@cteh.com						
Dr. Alan Nye		CTEH Technical Director	501-258-7139	false	anye@cteh.com						
Gary Grinner		Oil Recovery	504-432-8033	false							
Giles Perry		Operations Chief	662-329-7730	false							
Glen Thompson		Deputy Operations Chief	601-278-7826	false							
Herman Newell		Transfer	225-978-1012	false							
Jacob Fenske		Community Air Monitoring	501-584-8239	false	jfenske@cteh.com						
Jamal Busby		Incident Commander - State	205-942-6168	false	jbusby@adem.state.al.us						
James McCormack		Sampling & Analysis	317-473-0688	false	jmccormack@cteh.com						
Jason Brown			859-537-2890	false							
Jeff LaRock		Waste	518-275-9307	false	jlarock@cteh.com						
Jeff Lewellin		Documentation Unit Lead	501-258-0582	false	jlewellin@cteh.com						
Jordan Garrard		USEPA	678-644-8648	false	garrard.jordan@epa.gov						
Josh Prewitt		Construction / Site Prep	901-831-0836	false							
Justin Yohn		Deputy Safety Officer	504-224-0973	false	jyohn@us-risk.com						
Lloyd Long		Situation Unit Lead	501-258-7139	false	llong@cteh.com						
Mike Gettinger		Fire Operations	850-258-8228	false	mgettinger@usesgroup.com						
Rick Norris		Environmental Unit Lead	561-641-4621	false							
Sam White			859-321-2820	false							
Scott Skelton		Work Area Air Monitoring	501-952-9621	false	sskelton@cteh.com						
Stephen Ball		USEPA	404-229-9513	false							
Wesley Killingsworth		CTEH Project Manager	501-952-0343	false	wkillingsworth@cteh.com						

ICS 206: Medical Plan



Incident: Aliceville Derailment	Prepared By: Lloyd Long
Period: Period #9: 11/14 06:00 - 11/16 06:00	Version Name: 2013-11-13 16:13:49 -0600

First Aid Stations

Name	Location	EMT On Site	Phone	Radio

Transportation (Ground and/or Air Ambulance Services)

Name	Location	Paramedics	Phone	Radio
Ambulance / Rescue		Yes	205-367-9804	

Hospitals

Name	Location	Burn Center	Helipad	Phone	Radio
Pickens County Medical Center	241 Robert K Wilson Dr, Carrollton, AL			205-367-8111	
DCH Regional Medical Center	809 University Blvd E, Tuscaloosa, AL		Yes	205-759-7111	

Special Medical Emergency Procedures

Weather Report



Incident: Aliceville Derailment		Prepared By: Lloyd Long	
Period: Period #9: 11/14 06:00 - 11/16 06:00		Version Name: 2013-11-13 16:13:53 -0600	
Present Conditions			
Date:	2013/11/14	Chance Precip.:	0.0
Sunrise:	06:22	Sunset:	16:51
High °F:	57.0	Low °F:	41.0
Wind Speed MPH:	0.0	Wind Direction From:	W
Visibility:		Clouds:	Clear
Water °F:		Atmosphere Pressure:	
Lightning:			
Day Notes:	Clear. Sunrise 06:22. High 57 F. Wind 0 MPH from W.		
Night Notes:			
12 Hour Forecast			
Date:	2013/11/14	Chance Precip.:	0.0
High °F:	57.0	Low °F:	41.0
Wind Speed MPH:	1.0	Wind Direction From:	SE
Visibility:		Clouds:	Clear
Water °F:		Atmosphere Pressure:	
Lightning:			
Day Notes:			
Night Notes:	Clear. Sunset 16:51. Low 41 F. Wind 1 MPH from SE.		
24 Hour Forecast			
Date:	2013/11/15	Chance Precip.:	20.0
High °F:	68.0	Low °F:	55.0
Wind Speed MPH:	2.0	Wind Direction From:	E
Visibility:		Clouds:	Cloudy
Water °F:		Atmosphere Pressure:	
Lightning:			
Day Notes:	Cloudy. Sunrise 06:23. High 68 F. Wind 2 MPH from E.		
Night Notes:	Cloudy. Sunset 16:50. Low 55 F. Wind 5 from ESE.		



NATIONAL WEATHER SERVICE

NATIONAL OCEANIC AND ATMOSPHERIC ADMINISTRATION

HAZARDOUS WEATHER CONDITIONS

Freeze Warning in effect from November 13, 09:00 PM CST until November 14, 09:00 AM CST

Fire Weather Watch in effect from November 14, 12:00 PM CST until November 14, 05:00 PM CST










Hazardous Weather Outlook

Aliceville AL

7 Day Forecast

Birmingham, AL

NWS Weather Forecast Office

THIS AFTERNOON	TONIGHT	THURSDAY	THURSDAY NIGHT	FRIDAY	FRIDAY NIGHT	SATURDAY	SATURDAY NIGHT	SUNDAY
								
Sunny	Clear	Sunny	Partly Cloudy	Slight Chc Showers	Slight Chc Showers	Slight Chc Showers	Chance Showers	Chance Showers
High: 50 °F	Low: 28 °F	High: 58 °F	Low: 38 °F	High: 66 °F	Low: 53 °F	High: 71 °F	Low: 58 °F	High: 74 °F

This Afternoon	Sunny, with a high near 50. Northeast wind 5 to 10 mph.
Tonight	Clear, with a low around 28. Calm wind.
Thursday	Sunny, with a high near 58. Calm wind becoming southeast around 5 mph.
Thursday Night	Partly cloudy, with a low around 38. Calm wind becoming southeast around 5 mph.
Friday	A 20 percent chance of showers. Partly sunny, with a high near 66. Southeast wind 5 to 10 mph.
Friday Night	A 20 percent chance of showers. Cloudy, with a low around 53.
Saturday	A 20 percent chance of showers. Cloudy, with a high near 71.
Saturday Night	A 30 percent chance of showers. Cloudy, with a low around 58.
Sunday	A 50 percent chance of showers and thunderstorms. Cloudy, with a high near 74.
Sunday Night	Showers likely and possibly a thunderstorm. Cloudy, with a low around 60. Chance of precipitation is 60%.
Monday	Showers likely and possibly a thunderstorm. Mostly cloudy, with a high near 72. Chance of precipitation is 60%.
Monday Night	A 20 percent chance of showers. Mostly cloudy, with a low around 43.
Tuesday	Sunny, with a high near 55.

Click Map for Forecast

Disclaimer



✚ Requested Location

 Forecast Area

Lat/Lon: 33.12°N 88.14°W **Elevation:** 180 ft

FORECAST DETAILS

Point Forecast: Point Forecast: Aliceville AL
33.12°N 88.14°W

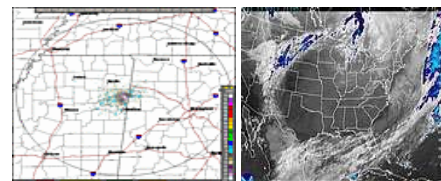
Last Update: 11:16 am CST Nov 13, 2013
Forecast Valid: 2pm CST Nov 13, 2013-6pm

CST Nov 19, 2013
Forecast Discussion



XML

RADAR & SATELLITE IMAGES



Additional Forecasts and Information

ZONE AREA FORECAST FOR PICKENS COUNTY, AL

Forecast Discussion

[Printable Forecast](#)

Text Only Forecast

Hourly Weather Graph

Tabular Forecast

Quick Forecast

Air Quality Forecasts

International System of Units

About Point Forecasts

Hazardous Weather Outlook

Tropical Weather

Fire Weather

Rivers and Lakes AHPS

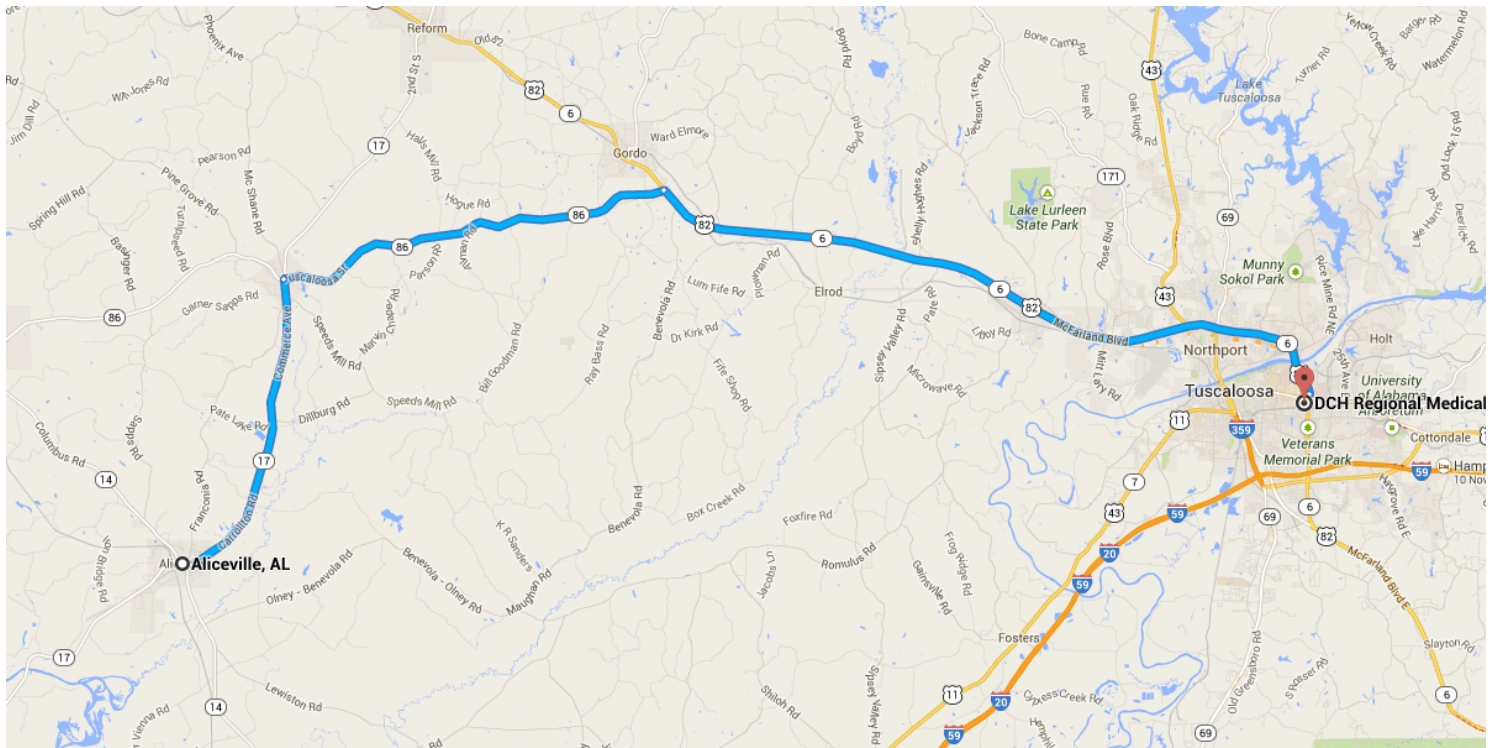
SKYWARN

[NWS Birmingham Home](#)



Drive 47.6 mi, 57 min

Directions from Aliceville, AL to DCH Regional Medical Center



○ Aliceville, AL



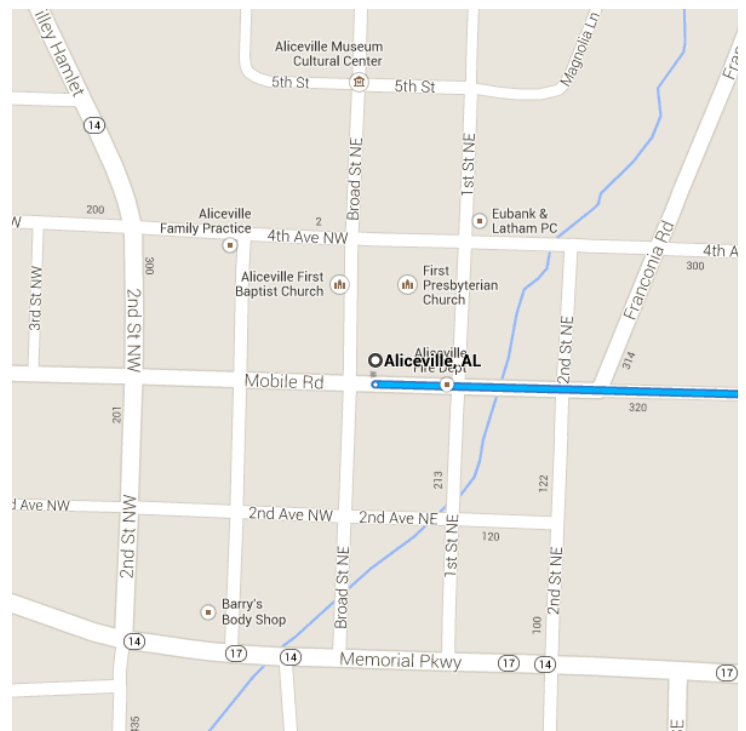
Head **east** on **3rd Ave NW/Mobile Rd**
toward **1st St NE**



Continue to follow 3rd Ave NW

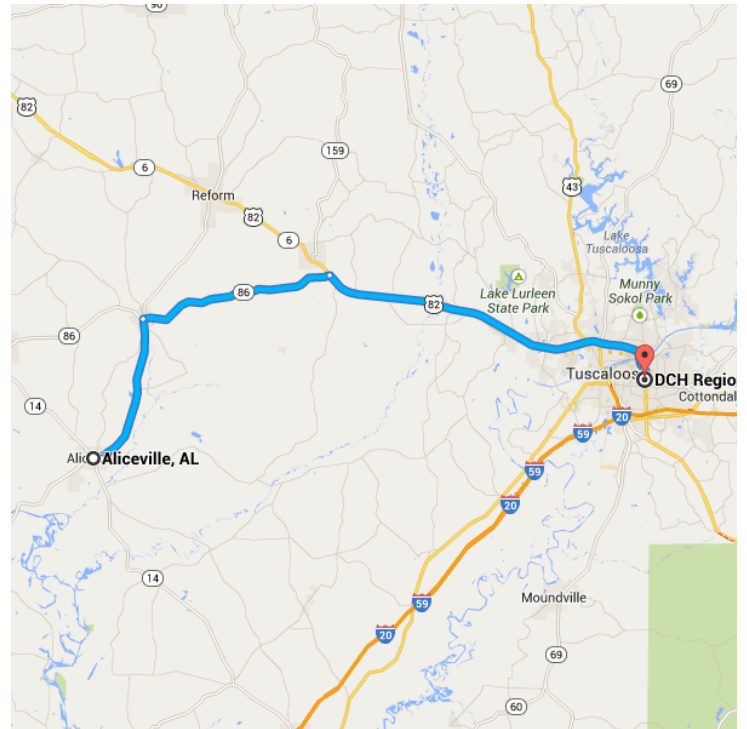
0.5 mi / 1 min

33.1295681,-88.1196811



Follow **AL-17 N, AL-86 E** and **AL-6 E/US-82 E**
to **University Blvd E** in **Tuscaloosa**

- ↩ 2. Turn **left** onto **AL-17 N/Carrollton Rd**
i Continue to follow AL-17 N
 10.1 mi
- 📍 3. At the traffic circle, take the **1st** exit onto **AL-86 E/Tuscaloosa St**
i Continue to follow AL-86 E
 13.3 mi
- ↘ 4. Turn **right** onto **AL-6 E/US-82 E**
 23.2 mi
- ↘ 5. Exit onto **AL-215 S/University Blvd E**
 0.3 mi
- ↙ 6. Slight **left** onto **Paul W Bryant Dr**
 0.1 mi
- ↘ 7. Take the **1st right** onto **6th Ave**
 331 ft
- ↘ 8. Turn **right** onto **University Blvd E**
 0.1 mi
- ↘ 9. Turn **right** to stay on **University Blvd E**
i Destination will be on the right
 26 ft



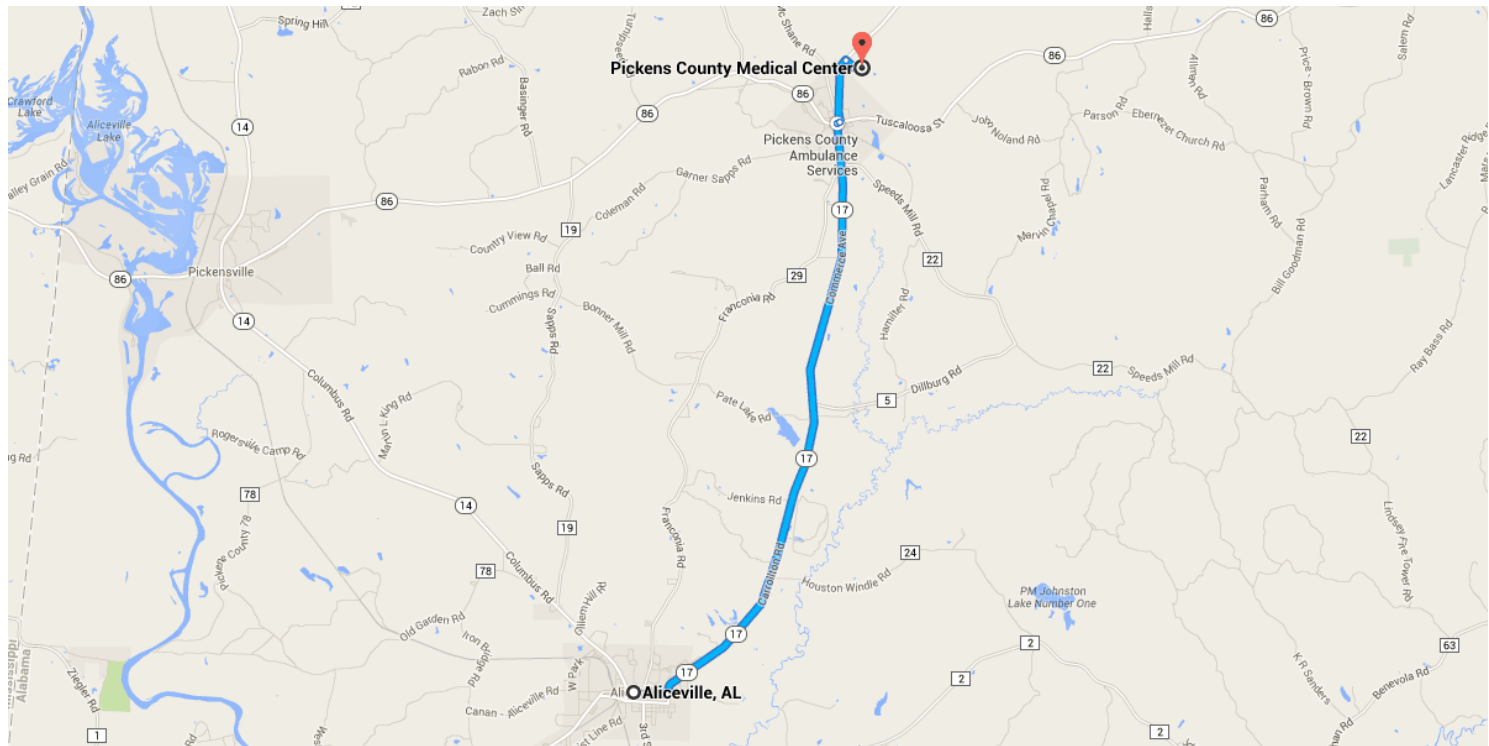
📍 DCH Regional Medical Center

809 University Blvd E, Tuscaloosa, AL 35401

These directions are for planning purposes only. You may find that construction projects, traffic, weather, or other events may cause conditions to differ from the map results, and you should plan your route accordingly. You must obey all signs or notices regarding your route.

Map data ©2013 Google

Directions from Aliceville, AL to Pickens County Medical Center



Aliceville, AL

- ↑

1.

Head east on 3rd Ave NW/Mobile Rd toward 1st St NE

i

Continue to follow 3rd Ave NW

0.5 mi

↶

2.

Turn left onto AL-17 N/Carrollton Rd

i

Continue to follow AL-17 N

10.1 mi

33.1295681,-88.1196811

3.

At the traffic circle, take the 1st exit onto Tuscaloosa St

348 ft

↶

4.

Turn left onto AL-17 N/Reform St

i

Continue to follow AL-17 N

1.0 mi

https://www.google.com/maps/preview/#data=!4m37!3m28!1m5!1sAliceville%2C+AL+35442!2s0x88867e168ac7df29%3A0xf542d4a7318d6788!3m2!3d33.12956... 1/2



5. Turn **right** onto **Hospital Dr**



Destination will be on the right

0.4 mi

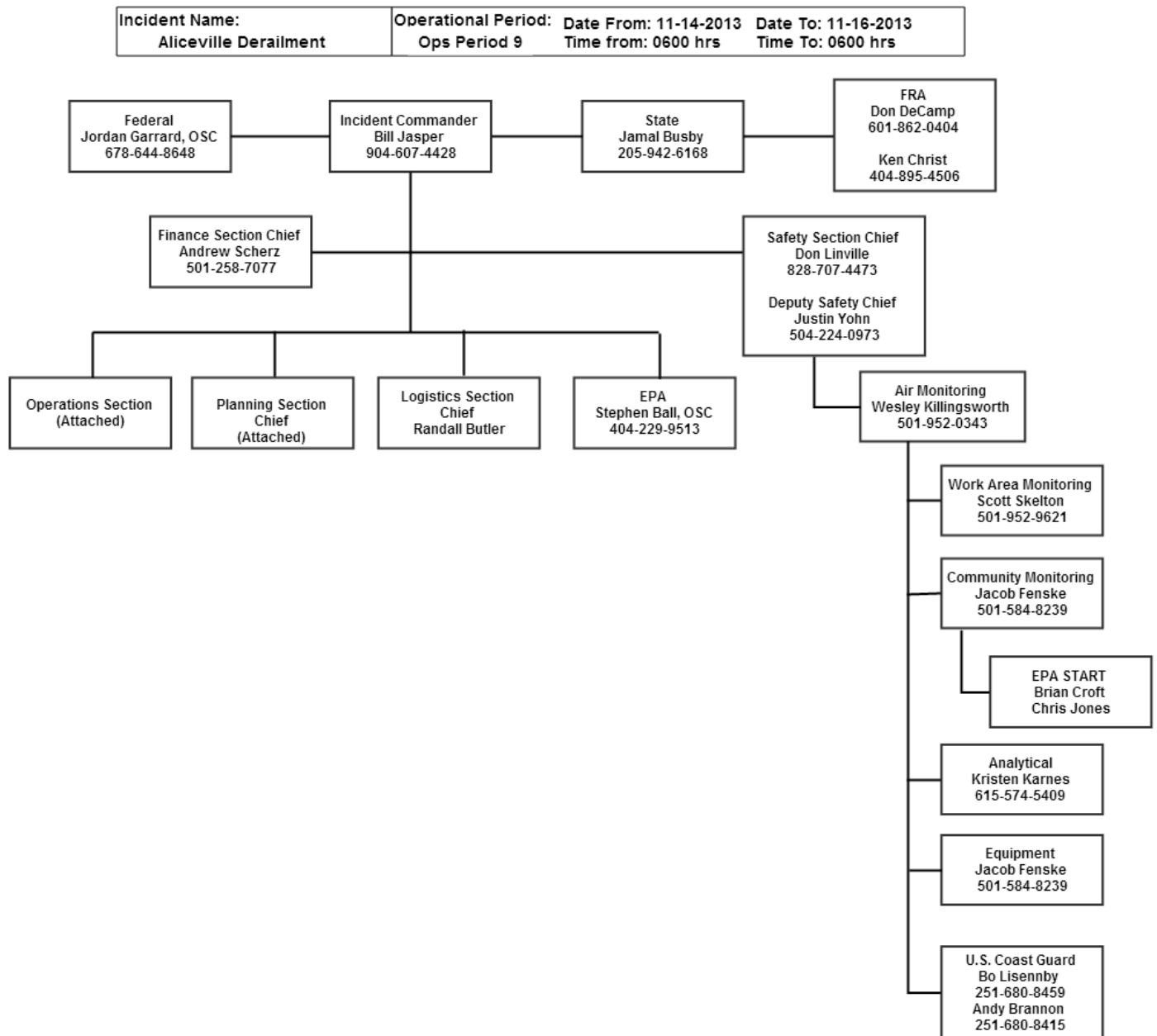
📍 Pickens County Medical Center

241 Robert K Wilson Dr, Carrollton, AL 35447

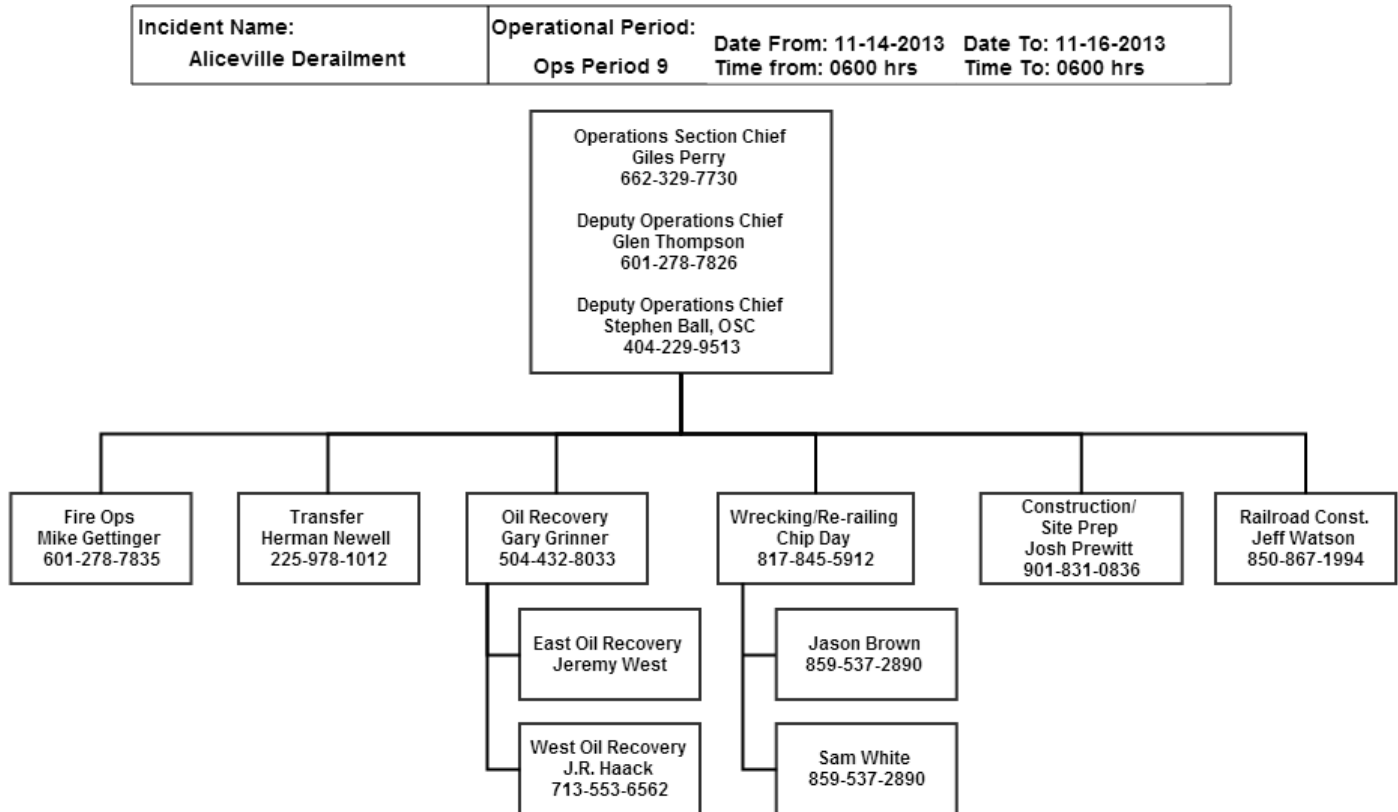
These directions are for planning purposes only. You may find that construction projects, traffic, weather, or other events may cause conditions to differ from the map results, and you should plan your route accordingly. You must obey all signs or notices regarding your route.

Map data ©2013 Google

INCIDENT ICS ORGANIZATIONAL CHART (ICS 207)



Operations Section Organizational Chart



Planning Section Organizational Chart

Incident Name: Aliceville Derailment	Operational Period: Ops Period 9	Date From: 11-14-2013 Time from: 0600 hrs	Date To: 11-16-2013 Time To: 0600 hrs
--	---	--	--

