



Incident Action Plan

Aliceville Derailment

November 7, 2013

Aliceville, Alabama

Incident Action Plan

Incident: Aliceville Derailment

Prepared By: Jeff Lewellin

Period: Period #11: 11/18 06:00 - 11/21 06:00

Version Name: P011V04 DRAFT

Approved By

Org

Name

AGR
EPA

W. A. Jasper

Incident Photo

Included in Action Plan

Include	Period Forms	Include	Incident Forms
X	ICS202 - Incident Objectives		ICS201-1 - Incident Briefing
	ICS207 - Organizational Chart		ICS201-2 - Summary of Current Actions
X	ICS204 - Assignment List(s)		ICS201-3 - Organization Chart
X	ICS205 - Communication Plan		ICS201-4 - Resource Summary
X	ICS230 - Meeting Schedule		ICS201-5 - Site Safety and Control Analysis
X	ICS206 - Medical Plan		
	ICS208 - Site Safety Plan		
X	Weather Report		
	Resource Scans		
	Previous Period Event Log		
	Previous Period ICS213 - General Message		

Incident Action Plan

Incident: Aliceville Derailment

Prepared By: Jeff Lewellin

Period: Period #11: 11/18 06:00 - 11/21 06:00

Version Name: P011V04 DRAFT

Approved By

Org

Name

AGR

W. J. Jasper

EPA

[Signature]

AD&M

[Signature]

FRA

Kim C

Incident Photo

Included in Action Plan

Include	Period Forms	Include	Incident Forms
X	ICS202 - Incident Objectives		ICS201-1 - Incident Briefing
	ICS207 - Organizational Chart		ICS201-2 - Summary of Current Actions
X	ICS204 - Assignment List(s)		ICS201-3 - Organization Chart
X	ICS205 - Communication Plan		ICS201-4 - Resource Summary
X	ICS230 - Meeting Schedule		ICS201-5 - Site Safety and Control Analysis
X	ICS206 - Medical Plan		
	ICS208 - Site Safety Plan		
X	Weather Report		
	Resource Scans		
	Previous Period Event Log		
	Previous Period ICS213 - General Message		



Operational Period #11

11/18 06:00 - 11/21 06:00

Incident Objectives (ICS 202)



Incident: Aliceville Derailment

Prepared By: Jeff Lewellin

Period: Period #11: 11/18 06:00 - 11/21 06:00

Version Name: 2013-11-17 15:22:46 -0600

Objective(s)

1. Provide for the safety of the responders and the community. Sustain zero reportable accidents.
2. Minimize environmental impacts.
3. Contain discharged oil. Maintain defensive containment structures throughout the response.
4. Identify all railcars. Document accident position of railcars.
5. Recover rail fragments for FRA inspection.
6. Remove all accessible empty railcars from the accident site and stage for FRA inspection before decontamination and cutup.
7. Transfer recoverable oil from railcars. Complete product transfer from tankcars on south end, east side. Ensure the storage capacity of the transfer tanks is sufficient for transfer activities.
8. Create and implement hot work processes.
9. Remove contaminated soil in the road bed and bridge area.
10. Train curfew in effect. Trains will run 12 hours only from 1800-0600 nightly.
11. Complete bank and vegetation flushing by 11/20 1800. Complete west side by 11/19 1800.
12. Recover all bagged absorbents and transport to rolloff boxes by 11/19 1800.
13. Continue mechanical oil recovery/skimming operations as practical. Add an additional vac truck to skimming operations to east road, north end.
14. To the extent possible, collect pooled oil in the booms on west side by 11/19 1800. Continue collecting pooled oil on east side.

Operational Period Command Emphasis

1. Worker and community exposure monitoring
2. Damage assessment
3. Wrecking operations
4. Fire operations
5. Transfer operations
6. Oil spill containment and clean-up operations
7. Prep and construction (removal of soil on south side and track maintenance)
8. Environmental assessments/plans
9. Environmental plans

General Situational Awareness

- !!! All electronic documentation generated onsite must be delivered to aliceville@cteh.com !!!
1. Weather Forecast - Monday: clear, 10% chance of rain with a high of 70. Monday night: cloudy, 20% chance of rain with a low of 48. Tuesday: 0% chance of rain with a high of 61. Tuesday night: 0% chance of rain with a low of 41. Wednesday: clear in the morning then partly cloudy, 0% chance of rain with a high of 64. Wednesday night: partly cloudy, 0% chance of rain with a low of 45.
 2. Parking Plan - All responders park vehicles on the right side of the road entering the site to allow trucks and heavy equipment access. Restrict parking in the command area. Carpool if possible to reduce the number of vehicles at the site.
 3. Slips/trips/falls
 4. Buddy system
 5. Safety around equipment
 6. Track safety
 7. Fire safety
 8. Sharp objects and debris
 9. Loaded rails
 10. Crude oil

ICS 204 - Assignment List



Incident:	Aliceville Derailment	Branch:	Command
Period:	Period #11: 11/18 06:00 - 11/21 06:00	Division / Group:	Fire Ops
Prepared By Signature:	Josh Blansett	Approved By Signature:	
Supervisor:	Mike Gettinger		

Tactical Objective

Provide for the safety of the responders and the community. Sustain zero reportable accidents.

Assignments

Standby fire suppression for transfer ops

Support for transfer ops as needed

Resources Required

Resource Identifier	Leader	# of Persons	Contact	Notes
Fire Suppression Team		5		
Truck Driver		2		
Fire Trailer with 1,100 GPM Fire		1		
Fire Trailer with 2,500 GPM Fire Pump		1		
Frac Tank		1		
130-barrel Vacuum Tanker		1		
Water Tank, Folding, 2,100 gallons		1		
550 gallon tote with foam		2		
36' Fire Support Trailer		1		
24' Fire Support Trailer		1		
Air Compressor, trailer-mounted		1		
Suction/Discharge Hose, 6"		80		feet
Fire Hose, 1.5" - 3.0"		2000		feet
Fire Hose, 4.0" - 5.0"		800		feet
Suction/Discharge Hose, 6"		80		feet

Assignment Progress and Issues

Location of Work

Incident site

ICS 204 - Assignment List



Incident:	Aliceville Derailment	Branch:	Command	
Period:	Period #11: 11/18 06:00 - 11/21 06:00	Division / Group:	Transfer	
Prepared By Signature: Josh Blansett		Approved By Signature:		
Supervisor:	Chip Day			
Tactical Objective				
Transfer recoverable oil from railcars. Complete product transfer from tankcars on south end, east side. Ensure the storage capacity of the transfer tanks is sufficient for transfer activities.				
Assignments				
Continue transfer ops, as accessible				
Resources Required				
Resource Identifier	Leader	# of Persons	Contact	Notes
Onsite Transfer Team	Herman Newell	12	225-978-1012	
Aliceville transfer team	Kenny Hays		601-954-1212	
Assignment Progress and Issues				
Location of Work				
North and South side of incident site				

ICS 204 - Assignment List



Incident:	Aliceville Derailment	Branch:	Command
Period:	Period #11: 11/18 06:00 - 11/21 06:00	Division / Group:	Oil Recovery
Prepared By Signature:	Josh Blansett	Approved By Signature:	
Supervisor:	Gary Griner		

Tactical Objective

Complete bank and vegetation flushing by 11/20 1800. Complete west side by 11/19 1800
 Recover all bagged absorbents in rolloff boxes by 11/19 1800.
 Continue mechanical oil recovery/skimming operations as practical. Add an additional vac truck to skimming operations to east road, north end.
 To the extent possible, collect pooled oil in the booms on west side by 11/19 1800. Continue collecting pooled oil on east side.

Assignments

Continue to tighten up boom around incident site
 Continue to deploy boom
 Continue skimming ops, depending on road construction progress
 Continue snaring ops
 Continue shore washing

Resources Required

Resource Identifier	Leader	# of Persons	Contact	Notes
East recovery team	Jeremy West	30		
West recovery team	JR Haack	44		
Rolloff box		6		
Boom (undeployed, feet)		2800		4"-6"
Skimmer		5		
Vac Truck/King Vac (<70 bbl)		10		
2-3 in hose, feet		3500		
Boom		950		10"-12"
Boom		1600		18"
Boom Trailer		4		
Vac Truck (110-130 bbl)		7		
Frac Tank		18		
OTR truck/tractor		3		

Assignment Progress and Issues

Location of Work

East and west of incident site

ICS 204 - Assignment List



Incident:	Aliceville Derailment	Branch:	Command
Period:	Period #11: 11/18 06:00 - 11/21 06:00	Division / Group:	Worksite Air Monitoring
Prepared By Signature:	Josh Blansett	Approved By Signature:	
Supervisor:	Scott Skelton		

Tactical Objective

Provide for the safety of the responders and the community. Sustain zero reportable accidents.

Assignments

Day - Worker exposure monitoring - 11 SEGs, 22 samples per day

Day - Total organics - 1 minican per day

Day - Work area real time monitoring

Equipment maintenance

Night - Work area real time monitoring as necessary

Resources Required

Resource Identifier	Leader	# of Persons	Contact	Notes
Day - Real time monitoring team	Scott Skelton	5	501-952-9621	
Analytical Sampling Team	Kyle Bennett	3	501-747-6787	
Equipment Manager	Jacob Fenske	1	501-584-8239	
Night - Real time monitoring team	Ram Pandey	2	501-366-7279	
MultiRAE Plus		7		

Assignment Progress and Issues

--

Location of Work

--

ICS 204 - Assignment List



Incident:	Aliceville Derailment	Branch:	Command
Period:	Period #11: 11/18 06:00 - 11/21 06:00	Division / Group:	Community Air Monitoring
Prepared By Signature:	Josh Blansett	Approved By Signature:	
Supervisor:	Jacob Fenske		

Tactical Objective

Provide for the safety of the responders and the community. Sustain zero reportable accidents.

Assignments

24/7 Real time air monitoring

Total Organics - 4 minicans per day

Equipment Maintenance

Resources Required

Resource Identifier	Leader	# of Persons	Contact	Notes
Day - Air monitoring tech	Josh Nixon	1	501-515-1919	
Night - Air monitoring tech	Kayce Peirce	1	501-353-5286	
Night - Equipment Manager	Kamie Stetcher	1	501-515-2705	

Assignment Progress and Issues

--

Location of Work

Community surrounding incident site

ICS 204 - Assignment List



Incident:	Aliceville Derailment	Branch:	Command
Period:	Period #11: 11/18 06:00 - 11/21 06:00	Division / Group:	Construction/Site Prep
Prepared By Signature:	Josh Blansett	Approved By Signature:	
Supervisor:	Josh Prewett		

Tactical Objective

Remove contaminated soil in the road bed and bridge area.

Assignments

Continue construction of the road on East side

Continue hauling and stocking rock

Lay down pads on south side

Service mechanic to assist with any needs onsite

Assist RJ Corman with wrecking operations

Construct pad for Railcar cut-up area

Clean up trees and debris

Dress up Roads

Clean up trees and debris

-

-

Resources Required

Resource Identifier	Leader	# of Persons	Contact	Notes
Surveyor		1		
Hi rail vac truck		1		3 personnel for truck
Wrecking and construction team		42		

Assignment Progress and Issues

Location of Work

Incident Site

ICS 204 - Assignment List



Incident:	Aliceville Derailment	Branch:	Command
Period:	Period #11: 11/18 06:00 - 11/21 06:00	Division / Group:	Wrecking/Re-Railing
Prepared By Signature:	Josh Blansett	Approved By Signature:	
Supervisor:	Harold Franklin		

Tactical Objective

Identify all railcars. Document accident position of railcars.
 Recover rail fragments for FRA inspection.
 Remove all railcars from the accident site and stage for FRA inspection before decontamination and cutup.

Assignments

Recover car parts
 Move empty tankcars from south to north staging area by the dam as possible

Resources Required

Resource Identifier	Leader	# of Persons	Contact	Notes
Side Boom		2		
Bucket		1		
Track Hoe		1		
Operator		6		one per machine
Ground Hand		10		two per machine
H&S tech		2		
Track articulated dumps		1		
Panel Boss		1		
Command Center		1		
Light Plant		9		
UTV		1		
Food wagon and equipment		1		
Hi-rail rail vac truck		1		
Hi-rail rotary dumps		4		

Assignment Progress and Issues

Location of Work

ICS 204 - Assignment List



Incident:	Aliceville Derailment	Branch:	Command
Period:	Period #11: 11/18 06:00 - 11/21 06:00	Division / Group:	Wetlands
Prepared By Signature:	Josh Blansett	Approved By Signature:	
Supervisor:	Tim Willaman		

Tactical Objective

Minimize impact to the environment.

Assignments

Collect water samples - 4 locations/day

Boom check

Site assessment / monitoring

Resources Required

Resource Identifier	Leader	# of Persons	Contact	Notes
Environmental scientist	Tim Williman	2		
John boat		1		
Truck		2		
MultiRAE Plus		1		
YSI Pro Plus		1		
Trimble GPS		1		

Assignment Progress and Issues

--

Location of Work

Around incident location

ICS 204 - Assignment List



Incident:	Aliceville Derailment	Branch:	Command
Period:	Period #11: 11/18 06:00 - 11/21 06:00	Division / Group:	Safety
Prepared By Signature:	Josh Blansett	Approved By Signature:	
Supervisor:	Don Linville		

Tactical Objective

Provide for the safety of the responders and the community. Sustain zero reportable accidents.
Create and implement hot work processes.
Train curfew in effect. Trains will run 12 hours only from 1800-0600 nightly.

Assignments

Site observation

Revise and distribute HASP as necessary

Resources Required

Resource Identifier	Leader	# of Persons	Contact	Notes
Safety Section Chief	Don Linville	1	828-707-4473	
Deputy Safety Chief	Robert Reed	1	210-842-2591	
Night Safety Chief	Elbie Cannon	1	501-296-8844	

Assignment Progress and Issues

Incident site

Location of Work

ICS 204 - Assignment List



Incident:	Aliceville Derailment	Branch:	Command
Period:	Period #11: 11/18 06:00 - 11/21 06:00	Division / Group:	Railroad Construction
Prepared By Signature:	Josh Blansett	Approved By Signature:	
Supervisor:	Jeff Watson		

Tactical Objective

Train curfew in effect. Trains will run 12 hours only from 1800-0600 nightly.

Assignments

- Ongoing job briefing updates and safety observations
- Management of work equipment and work zones for safety and efficiency
- Coordination of work train with work groups
- Track surfacing operation to return track to speed
- Spot the installation between CR13 and south end of derailment
-

Resources Required

Resource Identifier	Leader	# of Persons	Contact	Notes
Engineering VP	Jeff Watson	1	850-867-1994	
Structures VP	Dan Doty	1		
Structures Manager	Chris Frank	1		
Roadmaster	Brent Wilson	1		

Assignment Progress and Issues

Location of Work

ICS 204 - Assignment List



Incident:	Aliceville Derailment	Branch:	Command
Period:	Period #11: 11/18 06:00 - 11/21 06:00	Division / Group:	Waste / Remediation
Prepared By Signature:	Josh Blansett	Approved By Signature:	
Supervisor:	Kyle Lawrence		

Tactical Objective

Minimize environmental impacts.

Assignments

Profile waste to appropriate disposal facility
Track product transfer from railcars to Aliceville rail yard storage
Monitor soil disturbance on site
Segregate excavated impacted soil
Soil samples as needed
-

Resources Required

Resource Identifier	Leader	# of Persons	Contact	Notes
Environmental scientist	Kyle Lawrence	3	501-366-2698	
Hang auger		1		
Vehicles		2		

Assignment Progress and Issues

Location of Work

Around incident site and surrounding community

ICS 204 - Assignment List



Incident:	Aliceville Derailment	Branch:	Command
Period:	Period #11: 11/18 06:00 - 11/21 06:00	Division / Group:	Environmental Unit
Prepared By Signature:	Josh Blansett	Approved By Signature:	
Supervisor:	Rick Norris		

Tactical Objective

Minimize environmental impacts.

Assignments

- Continue boom monitoring and surface water sampling
- Summarize data from previous surface water samples
- Continue oil sampling from rail cars to assist shipper with determination
- Document waste from impact area
- Document product transfer from site to staging area
- Develop interim boom plan for any migration of oil from the incident area
- Evaluate boom deployment related to earthen berm at culvert
- Begin end point determination and establish criteria for transitioning into remediation
-
-
-
-

Resources Required

Resource Identifier	Leader	# of Persons	Contact	Notes
Deputy EUL	James McCormack	1		
Environmental Scientist	Ashley Mason	1		
Waste Coordinator	Kyle Lawrence	1		
Environmental Scientist	Roger Street	1		
Wetland Spec	Tim Willaman	1		
Environmental Scientist	Chase Ertzberger	1		

Assignment Progress and Issues

Location of Work

Incident Site

ICS 204 - Assignment List



Incident:	Aliceville Derailment	Branch:	Command	
Period:	Period #11: 11/18 06:00 - 11/21 06:00	Division / Group:	Railcar Decon	
Prepared By Signature: Josh Blansett		Approved By Signature:		
Supervisor:	Glen Thompson			
Tactical Objective				
Remove all accessible empty railcars from the accident site and stage for FRA inspection before decontamination and cutup.				
Assignments				
Procure all appropriate equipment and materials for railcar decontamination				
Resources Required				
Resource Identifier	Leader	# of Persons	Contact	Notes
Assignment Progress and Issues				
Location of Work				
North of incident site				

ICS 230: Daily Meeting Schedule



Incident: Aliceville Derailment		Prepared By: Lloyd Long	
Period: Period #11: 11/18 06:00 - 11/21 06:00		Version Name: 2013-11-17 14:46:19 -0600	
Meetings			
Meeting Name & Date / Time	Purpose	Attendees	Location
0600 Operational & Safety Briefing	Ensure personnel understand site risks and controls	All hands	In front of RJ Corman command trailer
0630 UC Objectives Meeting	Review plan for current operational period	Section chiefs	In RJ Corman command trailer
1200 UC Tactics Meeting	Outline plan for next operational period	Section chiefs	In RJ Corman command trailer
1730 UC Debrief	Review activity from the current operational period	Section chiefs	In RJ Corman command trailer

ICS 205: Communication Plan



Incident: Aliceville Derailment	Prepared By: Lloyd Long
Period: Period #11: 11/18 06:00 - 11/21 06:00	Version Name: 2013-11-17 15:42:45 -0600

Radio Listings

Zone Grp.	Ch #	Function	Channel Name / Trunked Radio System Talkgroup	Assignment	RX Freq N or W	RX Tone / NAC	TX Freq N or W	TX Tone / NAC	Mode (A, D or M)	Remarks

Phone Listings

Name	Title	Phone	Radio	Email	Other
Allen Higgenbotham	Planning Section Chief	501-240-6071	false	ahigginbotham@cteh.com	
Andrew Scherz	Finance Section Chief	501-258-7077	false	ascherz@cteh.com	
Ben Franco	EPA OSC	404-915-6952	false	franco.benjamin@epa.gov	
Bill Jasper	Incident Commander	904-607-4428	false	bjasper@gwrr.com	
Blake Loper	Meridian GM	601-480-9220	false	rloper@gwrr.com	
Chip Day	Wrecking / Re-railing	817-845-5912	false	cday@us-risk.com	
Dan Robey	VP Mechanical	904-527-9866	false	drobey@gwrr.com	
Don Linville	Safety Officer	601-278-7835	false	dlinville@cteh.com	
Dr. Alan Nye	CTEH Technical Director	501-258-7139	false	anye@cteh.com	
Elbie Cannon	Deputy Safety Chief (nights)	501-269-8844	false	ecannon@cteh.com	
Gary Griner	Oil Recovery	504-432-8033	false	ggriner@usesgroup.com	
Giles Perry	Operations Chief	662-329-7730	false	gperry@gwrr.com	
Glen Thompson	Deputy Operations Chief	601-497-1030	false	gthompson@usesgroup.com	601-278-7826
Harold Franklin	RJ Corman Superintendant	859-361-4476	false	harold.franklin@rjcorman.com	
Herman Newell	Transfer	225-978-1012	false	hnewell@usesgroup.com	
Jacob Fenske	Community Air Monitoring	501-584-8239	false	jfenske@cteh.com	
Jamal Busby	Incident Commander - State	205-942-6168	false	jbusby@adem.state.al.us	
James McCormack	Sampling & Analysis	317-473-0688	false	jmccormack@cteh.com	
Jason Brown		859-537-2890	false		
Jason Davis	CTEH Project Manager	501-960-5531	false	jdavis@cteh.com	
Jeff Lewellin	Documentation Unit Lead	501-258-0582	false	jlewellin@cteh.com	
Jeff Watson	VP Engineering / Track & Culvert Construction	850-867-1994	false	jwatson@gwrr.com	
Jordan Garrard	OSC / USEPA	678-644-8648	false	garrard.jordan@epa.gov	
Josh Blansett	Situation Unit Lead	901-573-5613	false	jblansett@cteh.com	
Josh Prewett	Construction / Site Prep	901-831-0836	false	jp@bandpent.com	
Justin Yohn	USES Safety Officer	504-224-0973	false	jyohn@us-risk.com	
Kyle Lawrence	Waste	501-366-2698	false	klawrence@cteh.com	
Leo Fracendese	OSC / USEPA	404-606-2223	false		
Mike Gettinger	Fire Operations	850-258-8228	false	mgettinger@usesgroup.com	
Rick Norris	Environmental Unit Lead	561-866-4382	false	ricki.norris@gwrr.com	
Robert Reed	Deputy Safety Officer	210-842-2591	false	rreed@cteh.com	
Roger Street	Environmental Scientist	615-969-0542	false	rstreet@enviromscienceinc.com	
Sam White		859-321-2820	false		
Scott Skelton	Work Area Air Monitoring	501-952-9621	false	sskelton@cteh.com	
Terrell Crowson	Prewett Contracting	901-574-9238	false	tc@bandpent.com	
Tim Willaman	Wetland	330-285-8577	false	t.willaman@enviromscienceinc.com	

ICS 206: Medical Plan



Incident: Aliceville Derailment	Prepared By: Lloyd Long
Period: Period #11: 11/18 06:00 - 11/21 06:00	Version Name: 2013-11-17 14:46:21 -0600

First Aid Stations

Name	Location	EMT On Site	Phone	Radio
Ron Scarborough		Yes	256-490-7667	
Justin Yohn		Yes	504-224-0973	
Mike Gettinger		Yes	850-258-8228	
James Hinton		Yes	901-833-2915	

Transportation (Ground and/or Air Ambulance Services)

Name	Location	Paramedics	Phone	Radio
Ambulance / Rescue		Yes	205-367-9804	

Hospitals

Name	Location	Burn Center	Helipad	Phone	Radio
Pickens County Medical Center	241 Robert K Wilson Dr, Carrollton, AL			205-367-8111	
DCH Regional Medical Center	809 University Blvd E, Tuscaloosa, AL		Yes	205-759-7111	

Special Medical Emergency Procedures

Weather Report



Incident: Aliceville Derailment		Prepared By: Josh Blansett	
Period: Period #11: 11/18 06:00 - 11/21 06:00		Version Name: 2013-11-17 15:32:37 -0600	
Present Conditions			
Date:	2013/11/18	Chance Precip.:	10.0
Sunrise:	06:26	Sunset:	16:49
High °F:	64.0	Low °F:	41.0
Wind Speed MPH:	12.0	Wind Direction From:	N
Visibility:		Clouds:	Clear
Water °F:		Atmosphere Pressure:	
Lightning:			
Day Notes:	Clear. High of 64F. Sunrise at 06:26. Winds from the N at 10 to 15 mph. 10% chance of precipitation.		
Night Notes:			
12 Hour Forecast			
Date:	2013/11/18	Chance Precip.:	10.0
High °F:	70.0	Low °F:	48.0
Wind Speed MPH:	10.0	Wind Direction From:	NNW
Visibility:		Clouds:	Clear
Water °F:		Atmosphere Pressure:	
Lightning:			
Day Notes:			
Night Notes:	Clear. Low of 48F. Sunset at 16:49. Winds from the North at 5 to 10 mph. 10% chance of precipitation.		
24 Hour Forecast			
Date:	2013/11/19	Chance Precip.:	0.0
High °F:	61.0	Low °F:	41.0
Wind Speed MPH:	7.0	Wind Direction From:	NNE
Visibility:		Clouds:	Partly Cloudy
Water °F:		Atmosphere Pressure:	
Lightning:			
Day Notes:	Partly cloudy. High of 61F. Sunrise at 06:27. Winds from the NNE at 5 to 10 mph. 0% chance of precipitation.		
Night Notes:	Clear. Low of 41F. Sunset at 16:48. Winds from the ENE at 5 to 10 mph. 0% chance of precipitation.		

HAZARDOUS WEATHER CONDITIONS










[Hazardous Weather Outlook](#)

3 Miles SSE Aliceville AL

7 Day Forecast

[Birmingham, AL](#)

NWS Weather Forecast Office

TODAY	TONIGHT	MONDAY	MONDAY NIGHT	TUESDAY	TUESDAY NIGHT	WEDNESDAY	WEDNESDAY NIGHT	THURSDAY
								
Thunderstorms	Showers	Sunny	Mostly Clear	Sunny	Mostly Clear	Sunny	Clear	Mostly Sunny
High: 77 °F	Low: 49 °F	High: 64 °F	Low: 41 °F	High: 62 °F	Low: 38 °F	High: 63 °F	Low: 39 °F	High: 63 °F

Today	A chance of showers, then showers and thunderstorms after noon. High near 77. South wind 10 to 15 mph. Chance of precipitation is 80%.
Tonight	Showers and possibly a thunderstorm before midnight, then a chance of showers between midnight and 3am. Low around 49. Southwest wind around 10 mph becoming north after midnight. Chance of precipitation is 80%.
Monday	Sunny, with a high near 64. North wind 10 to 15 mph.
Monday Night	Mostly clear, with a low around 41. North wind 5 to 10 mph.
Tuesday	Sunny, with a high near 62. Northeast wind 5 to 10 mph.
Tuesday Night	Mostly clear, with a low around 38.
Wednesday	Sunny, with a high near 63.
Wednesday Night	Clear, with a low around 39.
Thursday	Mostly sunny, with a high near 63.
Thursday Night	Partly cloudy, with a low around 43.
Friday	Partly sunny, with a high near 67.
Friday Night	A 20 percent chance of showers and thunderstorms. Mostly cloudy, with a low around 52.
Saturday	A 40 percent chance of showers and thunderstorms. Cloudy, with a high near 61.

Click Map for Forecast

[Disclaimer](#)



+ Requested Location ■ Forecast Area
 Lat/Lon: 33.1°N 88.14°W Elevation: 121 ft


FORECAST DETAILS

Point Forecast: Point Forecast: 3 Miles SSE Aliceville AL
 33.1°N 88.14°W
Last Update: 7:47 pm CST Nov 16, 2013
Forecast Valid: 11am CST Nov 17, 2013-6pm CST Nov 23, 2013
[Forecast Discussion](#)

[KML](#) [XML](#)

RADAR & SATELLITE IMAGES

[Link to Local Radar Data](#)



Additional Forecasts and Information

[ZONE AREA FORECAST FOR PICKENS COUNTY, AL](#)

[Forecast Discussion](#)
[Printable Forecast](#)
[Text Only Forecast](#)

[Hourly Weather Graph](#)
[Tabular Forecast](#)
[Quick Forecast](#)

[Air Quality Forecasts](#)
[International System of Units](#)
[About Point Forecasts](#)

[Hazardous Weather Outlook](#)
[Tropical Weather](#)

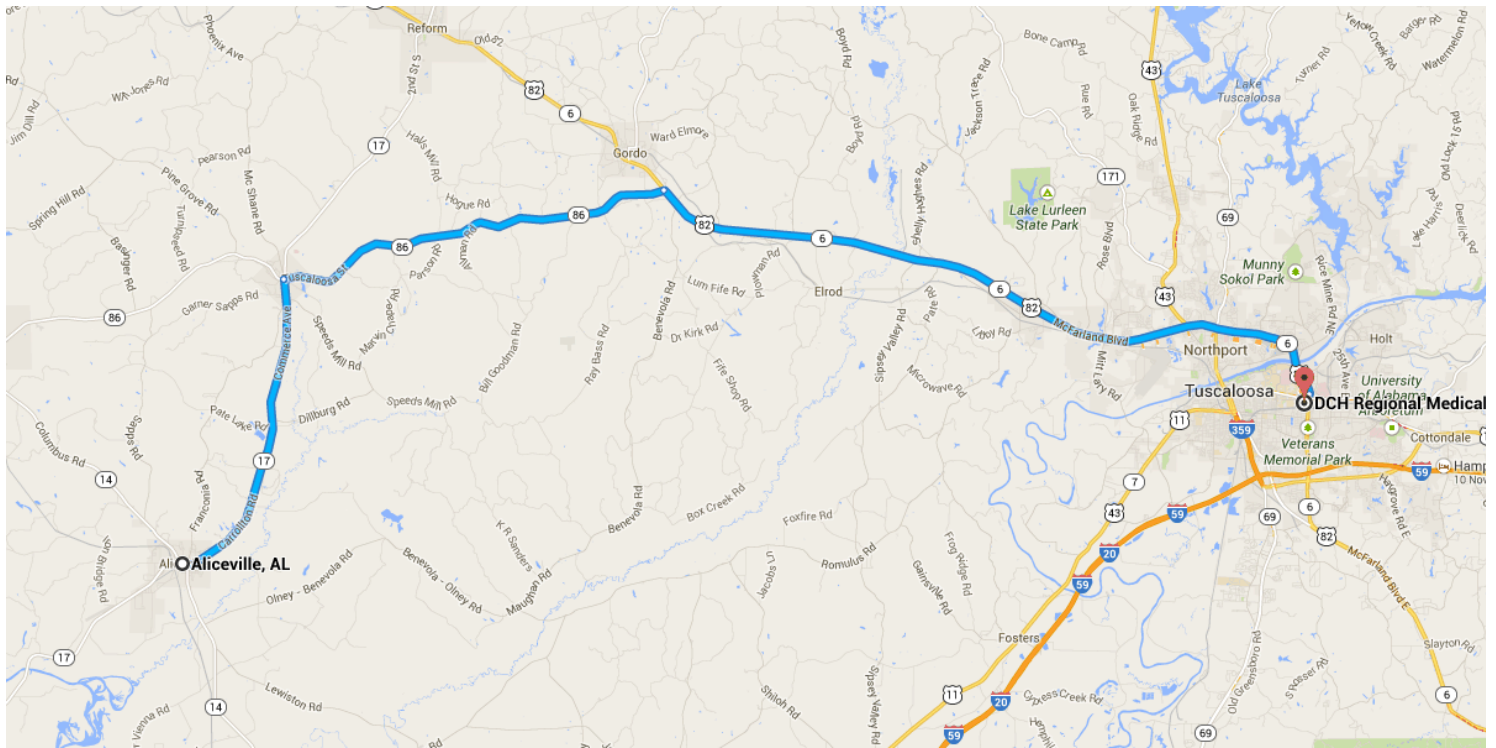
[Fire Weather](#)
[Rivers and Lakes AHPS](#)

[SKYWARN](#)
[NWS Birmingham Home](#)



Drive 47.6 mi, 57 min

Directions from Aliceville, AL to DCH Regional Medical Center



○ Aliceville, AL



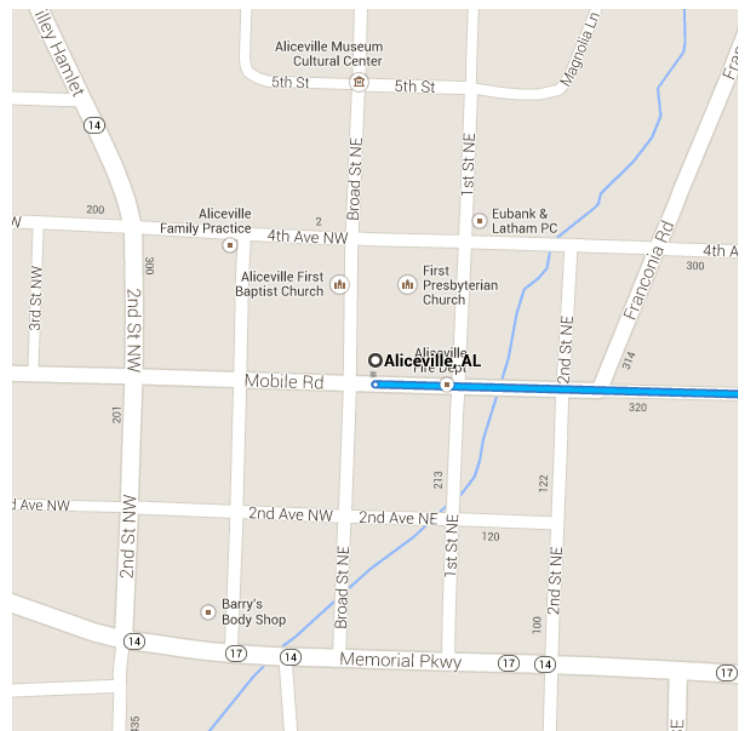
Head **east** on **3rd Ave NW/Mobile Rd**
toward **1st St NE**



Continue to follow 3rd Ave NW

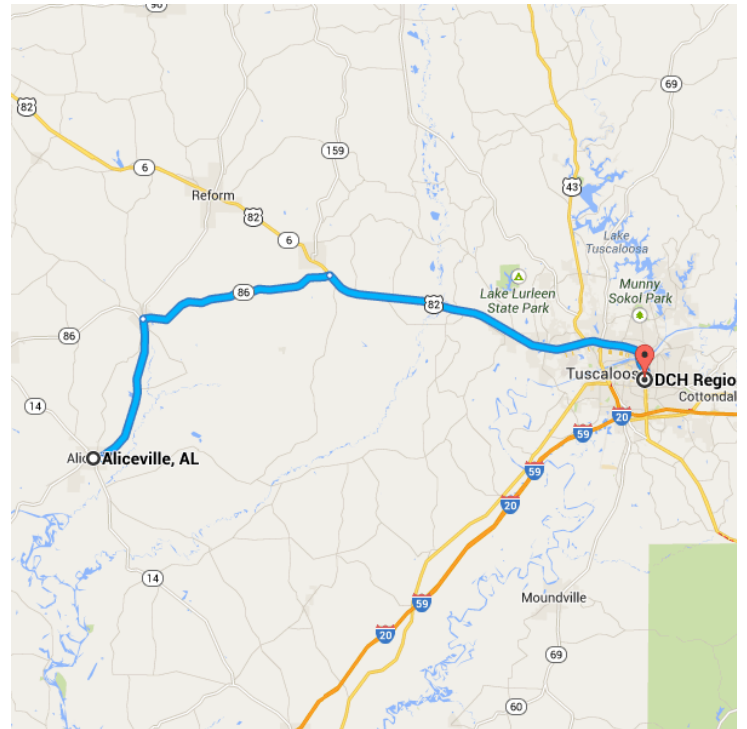
0.5 mi / 1 min

33.1295681,-88.1196811



Follow **AL-17 N, AL-86 E** and **AL-6 E/US-82 E**
to **University Blvd E** in **Tuscaloosa**

- ↩ 2. Turn **left** onto **AL-17 N/Carrollton Rd**
i Continue to follow AL-17 N
 10.1 mi
- 📍 3. At the traffic circle, take the **1st** exit onto **AL-86 E/Tuscaloosa St**
i Continue to follow AL-86 E
 13.3 mi
- ↘ 4. Turn **right** onto **AL-6 E/US-82 E**
 23.2 mi
- ↘ 5. Exit onto **AL-215 S/University Blvd E**
 0.3 mi
- ↙ 6. Slight **left** onto **Paul W Bryant Dr**
 0.1 mi
- ↘ 7. Take the **1st right** onto **6th Ave**
 331 ft
- ↘ 8. Turn **right** onto **University Blvd E**
 0.1 mi
- ↘ 9. Turn **right** to stay on **University Blvd E**
i Destination will be on the right
 26 ft



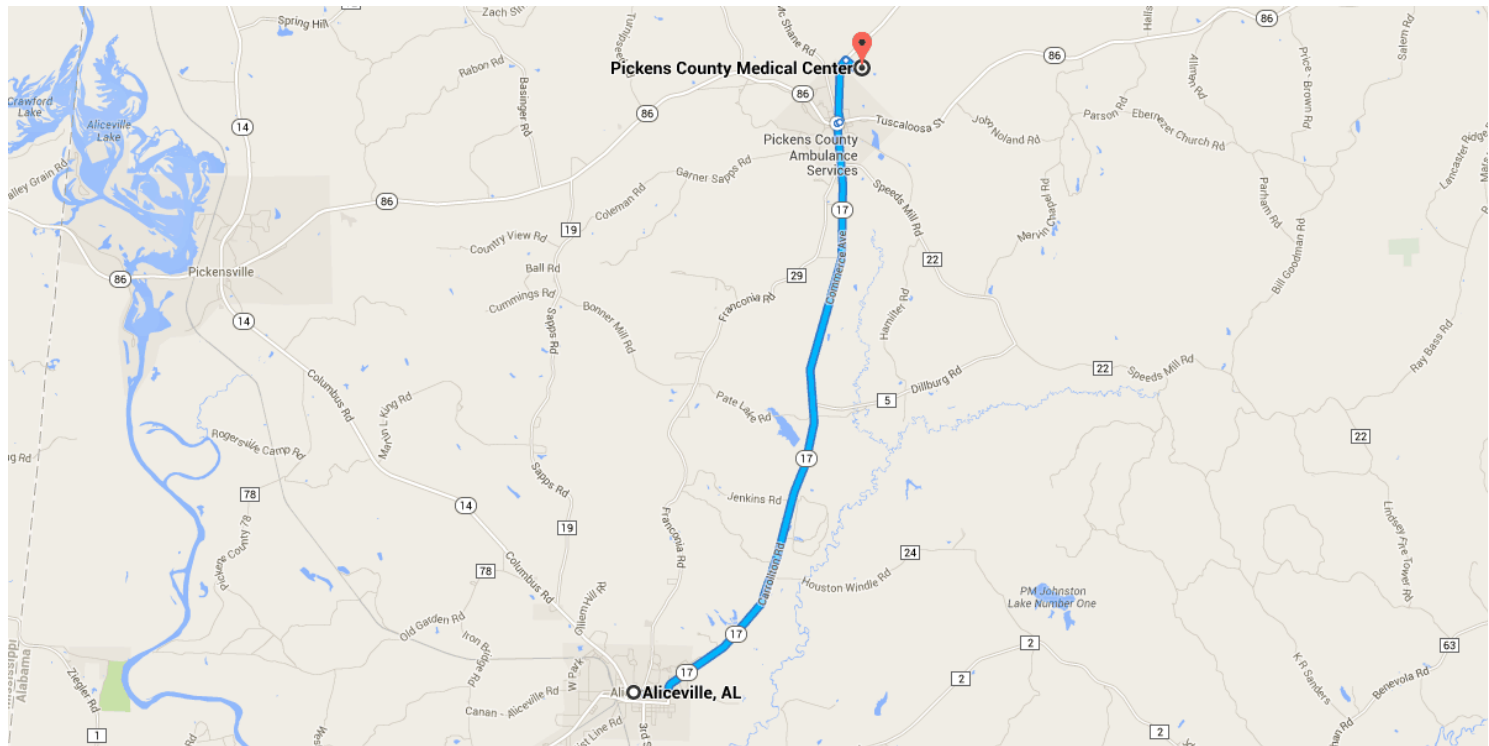
📍 DCH Regional Medical Center

809 University Blvd E, Tuscaloosa, AL 35401

These directions are for planning purposes only. You may find that construction projects, traffic, weather, or other events may cause conditions to differ from the map results, and you should plan your route accordingly. You must obey all signs or notices regarding your route.

Map data ©2013 Google

Directions from Aliceville, AL to Pickens County Medical Center



Aliceville, AL

- ↑

1.

Head east on 3rd Ave NW/Mobile Rd toward 1st St NE

i

Continue to follow 3rd Ave NW

0.5 mi
- ↶

2.

Turn left onto AL-17 N/Carrollton Rd

i

Continue to follow AL-17 N

10.1 mi
- 33.1295681,-88.1196811

3.

At the traffic circle, take the 1st exit onto Tuscaloosa St

i

Continue to follow AL-17 N

348 ft
- ↶

4.

Turn left onto AL-17 N/Reform St

i

Continue to follow AL-17 N

1.0 mi



5. Turn **right** onto **Hospital Dr**



Destination will be on the right

0.4 mi

📍 Pickens County Medical Center

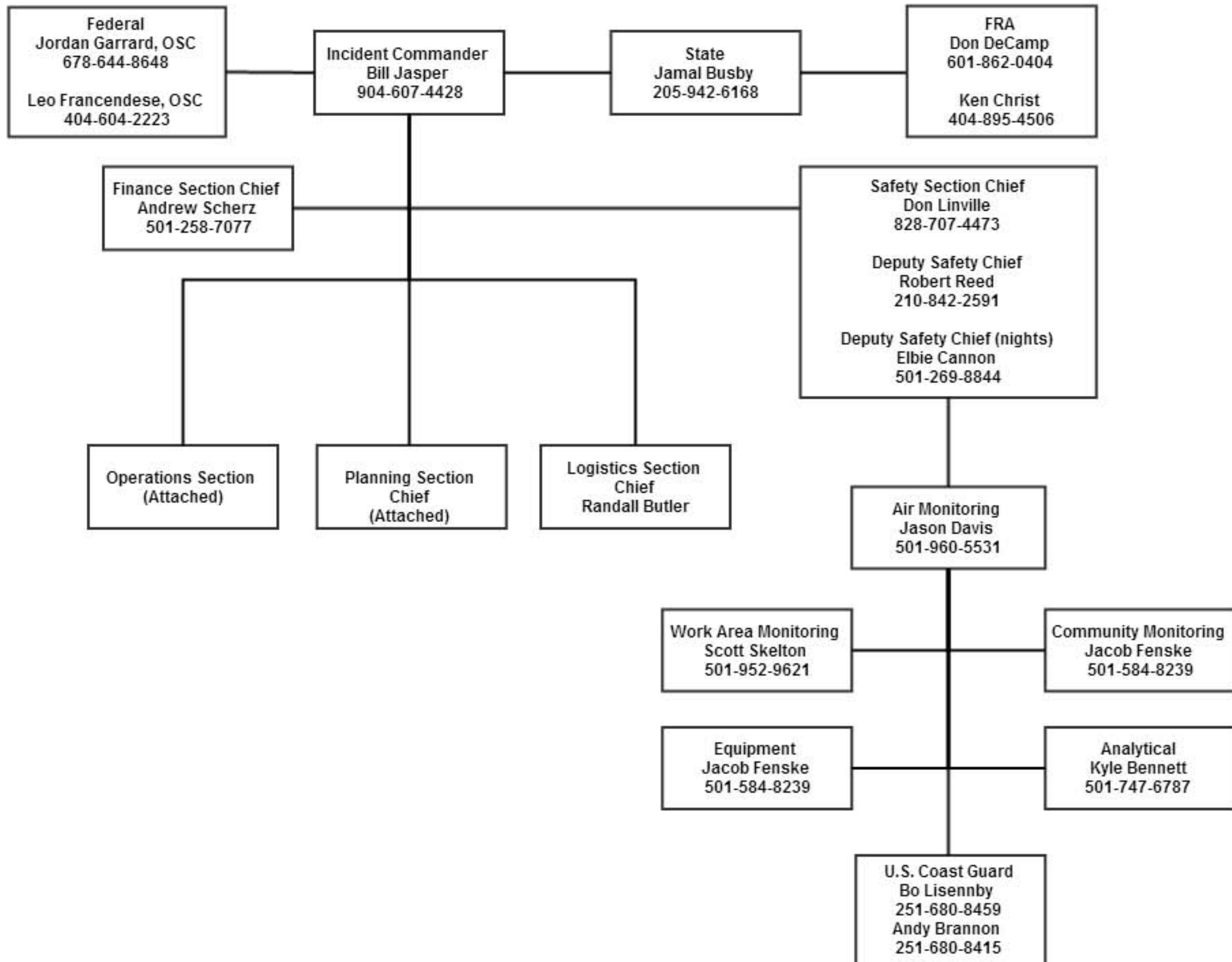
241 Robert K Wilson Dr, Carrollton, AL 35447

These directions are for planning purposes only. You may find that construction projects, traffic, weather, or other events may cause conditions to differ from the map results, and you should plan your route accordingly. You must obey all signs or notices regarding your route.

Map data ©2013 Google

INCIDENT ICS ORGANIZATIONAL CHART (ICS 207)

Incident Name: Aliceville Derailment	Operational Period: Ops Period 11	Date From: 11-18-2013 Time from: 0600 hrs	Date To: 11-21-2013 Time To: 0600 hrs
--	---	--	--

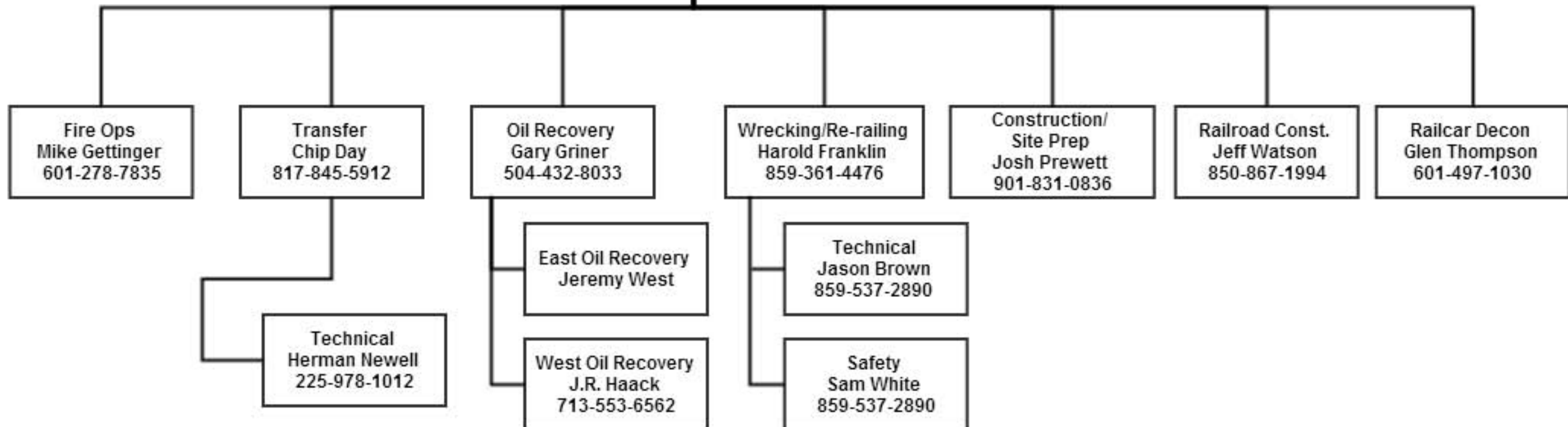


Operations Section Organizational Chart

Incident Name: Aliceville Derailment	Operational Period: Ops Period 11	Date From: 11-18-2013 Time from: 0600 hrs	Date To: 11-21-2013 Time To: 0600 hrs
---	--------------------------------------	--	--

Operations Section Chief
Giles Perry
662-329-7730

Deputy Operations Chief
Glen Thompson
601-497-1030 (preferred)
601-278-7826



Planning Section Organizational Chart

Incident Name: Aliceville Derailment	Operational Period: Ops Period 11	Date From: 11-18-2013 Time from: 0600 hrs	Date To: 11-21-2013 Time To: 0600 hrs
--	---	--	--

