
APPENDIX A – PHOTOLOGS


Project Name: Red Arrow Mill October 2013 Soil Sampling		Site Location: Mancos, Montezuma County, Colorado	Project No: TDD: 0001/1310-05
Photo No. 1	Date: 10/28/13		
Direction Photo Taken: Northeast			
Description: Red Arrow Mill Site Overview - Mercury Building			

Photo No. 2	Date: 10/28/13	
Direction Photo Taken: North		
Description: Red Arrow Mill Site Overview – Non-Mercury Building		


Project Name: Red Arrow Mill October 2013 Soil Sampling		Site Location: Mancos, Montezuma County, Colorado	Project No: TDD 0001/1305-10
Photo No. 3	Date: 10/28/13		
Direction Photo Taken: West			
Description: On Site Pile 1			

Photo No. 4	Date: 10/28/13	
Direction Photo Taken: Northwest		
Description: On Site Pile 2		


Project Name: Red Arrow Mill October 2013 Soil Sampling		Site Location: Mancos, Montezuma County, Colorado	Project No: TDD 0001/1305-10
Photo No. 5	Date: 10/28/13		
Direction Photo Taken: Northwest			
Description: On Site Pile 3			

Photo No. 6	Date: 10/28/13	
Direction Photo Taken: Northeast		
Description: On Site Pile 4		

Project Name: Red Arrow Mill October 2013 Soil Sampling		Site Location: Mancos, Montezuma County, Colorado	Project No: TDD 0001/1305-10
Photo No. 7	Date: 10/28/13	 <p>10/28/2013 08:14</p>	
Direction Photo Taken: Northeast			
Description: On Site Pile 5			

Photo No. 8	Date: 10/28/13	 <p>10/28/2013 08:15</p>
Direction Photo Taken: Northeast		
Description: On Site Pile 6		


Project Name: Red Arrow Mill October 2013 Soil Sampling		Site Location: Mancos, Montezuma County, Colorado	Project No: TDD 0001/1305-10
Photo No. 9	Date: 10/28/13		
Direction Photo Taken: East			
Description: On Site Pile 7			

Photo No. 10	Date: 10/28/13	
Direction Photo Taken: Southeast		
Description: On Site Pile 8		

Project Name: Red Arrow Mill October 2013 Soil Sampling		Site Location: Mancos, Montezuma County, Colorado	Project No: TDD 0001/1305-10
Photo No. 11	Date: 10/28/13		
Direction Photo Taken: South			
Description: On Site Pile 9			

Photo No. 12	Date: 10/28/13	
Direction Photo Taken: East		
Description: START Sampling On Site Pile 7		

Project Name: Red Arrow Mill October 2013 Soil Sampling		Site Location: Mancos, Montezuma County, Colorado	Project No: TDD 0001/1305-10
Photo No. 13	Date: 10/28/13		
Direction Photo Taken: South			
Description: Lumberyard Pile Sampling			

Photo No. 14	Date: 10/28/13	
Direction Photo Taken: North		
Description: Lumberyard Pile Refusal at 1 foot depth		

Project Name: Red Arrow Mill October 2013 Soil Sampling		Site Location: Mancos, Montezuma County, Colorado	Project No: TDD 0001/1305-10
Photo No. 15	Date: 10/28/13		
Direction Photo Taken: West			
Description: Offset sample/Background 12 – East of Lumberyard Pile			

Photo No. 16	Date: 10/28/13	
Direction Photo Taken: West		
Description: Offset sample/Background 13 – Second Sample East of Lumberyard Pile		



PHOTOGRAPH LOG


Project Name: Red Arrow Mill October 2013 Soil Sampling		Site Location: Mancos, Montezuma County, Colorado	Project No: TDD 0001/1305-10
Photo No. 17	Date: 10/28/13		
Direction Photo Taken: South			
Description: Decontamination of Sampling Equipment			

Photo No. 18	Date: 10/28/13	
Direction Photo Taken: West		
Description: Horse Property Pile		


Project Name: Red Arrow Mill October 2013 Soil Sampling		Site Location: Mancos, Montezuma County, Colorado	Project No: TDD 0001/1305-10
Photo No. 19	Date: 10/28/13		
Direction Photo Taken: West			
Description: Horse Property - Suspected Slurry Pile Sampling			

Photo No. 20	Date: 10/28/13	
Direction Photo Taken: Southeast		
Description: Storage Facility - Sample Location 17		


Project Name: Red Arrow Mill October 2013 Soil Sampling		Site Location: Mancos, Montezuma County, Colorado	Project No: TDD 0001/1305-10
Photo No. 21	Date: 10/28/13		
Direction Photo Taken: Southwest			
Description: Storage Facility - Sample Location 21			

Photo No. 22	Date: 10/28/13	
Direction Photo Taken: East		
Description: Storage Facility - Sample Location 18		



PHOTOGRAPH LOG

Project Name: Red Arrow Mill October 2013 Soil Sampling		Site Location: Mancos, Montezuma County, Colorado	Project No: TDD 0001/1305-10
Photo No. 23	Date: 10/28/13		
Direction Photo Taken: Southwest			
Description: Storage Facility - Sample Location 20			

Photo No. 24	Date: 10/28/13	
Direction Photo Taken: East		
Description: Storage Facility - Sample Location 19		


Project Name: Red Arrow Mill October 2013 Soil Sampling		Site Location: Mancos, Montezuma County, Colorado	Project No: TDD 0001/1305-10
Photo No. 25	Date: 10/28/13		
Direction Photo Taken: South			
Description: Offsite Pile found north of site			

Photo No. 26	Date: 10/28/13	
Direction Photo Taken: Northeast		
Description: Offset/Background 23		



PHOTOGRAPH LOG


Project Name: Red Arrow Mill October 2013 Soil Sampling		Site Location: Mancos, Montezuma County, Colorado	Project No: TDD 0001/1305-10
Photo No. 27	Date: 10/28/13		
Direction Photo Taken: Southeast			
Description: Offset/Background 24			

Photo No. 28	Date: 10/28/13	
Direction Photo Taken: Southeast		
Description: Offset/Background 27		


Project Name: Red Arrow Mill October 2013 Soil Sampling		Site Location: Mancos, Montezuma County, Colorado	Project No: TDD 0001/1305-10
Photo No. 29	Date: 10/28/13		
Direction Photo Taken: North			
Description: Offset/Background 28			

Photo No. 30	Date: 10/28/13	
Direction Photo Taken: Northwest		
Description: Offset/Background 25		



PHOTOGRAPH LOG


Project Name: Red Arrow Mill October 2013 Soil Sampling		Site Location: Mancos, Montezuma County, Colorado	Project No: TDD 0001/1305-10
Photo No. 31	Date: 10/28/13		
Direction Photo Taken: Northeast			
Description: Offset/Background 26			

Photo No. 32	Date: 10/28/13	
Direction Photo Taken: West		
Description: Offset/Background 29		



PHOTOGRAPH LOG

Project Name: Red Arrow Mill October 2013 Soil Sampling		Site Location: Mancos, Montezuma County, Colorado	Project No: TDD 0001/1305-10
Photo No. 33	Date: 10/28/13		
Direction Photo Taken: North			
Description: Offset/Background 30			

Photo No. 34	Date: 10/28/13	
Direction Photo Taken: West		
Description: Sampling at 1 and 1.5 Foot Depths and On Site Pile 2		


Project Name: Red Arrow Mill October 2013 Soil Sampling		Site Location: Mancos, Montezuma County, Colorado	Project No: TDD 0001/1305-10
Photo No. 35	Date: 10/28/13		
Direction Photo Taken: West			
Description: Stockpiling Piles Progress as of 10/28/13			

Photo No. 36	Date: 10/29/13	
Direction Photo Taken: East		
Description: Sampling at Depth for On Site Pile 9		



PHOTOGRAPH LOG


Project Name: Red Arrow Mill October 2013 Soil Sampling		Site Location: Mancos, Montezuma County, Colorado	Project No: TDD 0001/1305-10
Photo No. 37	Date: 10/29/13	 <p>10/29/2013 09:56</p>	
Direction Photo Taken: North			
Description: Site Overview 10/29/13			

Photo No. 38	Date: 10/29/13	 <p>10/29/2013 10:10</p>
Direction Photo Taken: West		
Description: Decontaminating Sampling Equipment		


Project Name: Red Arrow Mill October 2013 Soil Sampling		Site Location: Mancos, Montezuma County, Colorado	Project No: TDD 0001/1305-10
Photo No. 39	Date: 10/29/13		
Direction Photo Taken: Down			
Description: Mercury Vapor Screening of Septic System On Site			

Photo No. 40	Date: 10/29/13	
Direction Photo Taken: Southwest		
Description: Sampling at Depth for Horse Property Pile (After Pile Moved)		



PHOTOGRAPH LOG

Project Name: Red Arrow Mill October 2013 Soil Sampling		Site Location: Mancos, Montezuma County, Colorado	Project No: TDD 0001/1305-10
Photo No. 41	Date: 10/29/13		
Direction Photo Taken: West			
Description: Pile washed under fence, Sample 31 location			

Photo No. 42	Date: 10/29/13	
Direction Photo Taken: West		
Description: Decontaminating Sampling Equipment		


Project Name: Red Arrow Mill December 2013 Sampling		Site Location: Mancos, Montezuma County, Colorado	Project No: TDD: 0001/1310-05
Photo No. 1	Date: 12/10/13		
Direction Photo Taken: Northeast			
Description: Red Arrow Mill Site Overview - Mercury Building			

Photo No. 2	Date: 12/10/13	
Direction Photo Taken: North		
Description: Red Arrow Mill Site Overview – Non-Mercury Building		



Project Name: Red Arrow Mill December 2013 Sampling		Site Location: Mancos, Montezuma County, Colorado	Project No: TDD 0001/1305-10
Photo No. 3	Date: 12/10/13		
Direction Photo Taken: North			
Description: Mercury Building "Red Scrubber" that is part of recovery process			

Photo No. 4	Date: 12/10/13	
Direction Photo Taken: North		
Description: Mercury Building – Container Labeled "21.5 Lbs. Mercury"		

Project Name: Red Arrow Mill December 2013 Sampling		Site Location: Mancos, Montezuma County, Colorado	Project No: TDD 0001/1305-10
Photo No. 5	Date: 12/10/13		
Direction Photo Taken: West			
Description: Stockpiled Material Drums Behind Non-Mercury Building			

Photo No. 6	Date: 12/10/13	
Direction Photo Taken: East		
Description: Mercury Building Lower Settling Tank		


Project Name: Red Arrow Mill December 2013 Sampling		Site Location: Mancos, Montezuma County, Colorado	Project No: TDD 0001/1305-10
Photo No. 7	Date: 12/10/13	 <p>12/10/2013 09:44</p>	
Direction Photo Taken: East			
Description: Mercury Building Middle Settling Tank			

Photo No. 8	Date: 12/10/13	 <p>12/10/2013 09:44</p>
Direction Photo Taken: East		
Description: Mercury Building Upper Settling Tank and Water Drum		


Project Name: Red Arrow Mill December 2013 Sampling		Site Location: Mancos, Montezuma County, Colorado	Project No: TDD 0001/1305-10
Photo No. 9	Date: 12/10/13		
Direction Photo Taken: North			
Description: Mercury Building Rubbermaid Material Tote			

Photo No. 10	Date: 12/10/13	
Direction Photo Taken: Northwest		
Description: Mercury Building Rubbermaid Material Tote		


Project Name: Red Arrow Mill December 2013 Sampling		Site Location: Mancos, Montezuma County, Colorado	Project No: TDD 0001/1305-10
Photo No. 11	Date: 12/10/13		
Direction Photo Taken: East			
Description: Mercury Building Material Buckets in Center of Building			

Photo No. 12	Date: 12/10/13	
Direction Photo Taken: Northwest		
Description: Mercury Building Material Buckets in Northwest corner of building		


Project Name: Red Arrow Mill December 2013 Sampling		Site Location: Mancos, Montezuma County, Colorado	Project No: TDD 0001/1305-10
Photo No. 13	Date: 12/10/13		
Direction Photo Taken: North			
Description: Mercury Building Recovery Process with Copper Vent Pipe to Roof			

Photo No. 14	Date: 12/10/13	
Direction Photo Taken: North		
Description: Mercury Building Sample Collected form Lower Settling Tank		


Project Name: Red Arrow Mill December 2013 Sampling		Site Location: Mancos, Montezuma County, Colorado	Project No: TDD 0001/1305-10
Photo No. 15	Date: 12/10/13		
Direction Photo Taken: North			
Description: Mercury Building Water Sample Collected from Middle Settling Tank			

Photo No. 16	Date: 12/10/13	
Direction Photo Taken: West		
Description: Mercury Building Sampling from Upper Settling Tank		



PHOTOGRAPH LOG

Project Name: Red Arrow Mill December 2013 Sampling		Site Location: Mancos, Montezuma County, Colorado	Project No: TDD 0001/1305-10
Photo No. 17	Date: 12/10/13		
Direction Photo Taken: Northwest			
Description: Mercury Building Samples Collected from Water Drum			

Photo No. 18	Date: 12/10/13	
Direction Photo Taken: West		
Description: Mercury Building Surface Wipe Sample Collection from Sheet Rock Ceiling		


Project Name: Red Arrow Mill December 2013 Sampling		Site Location: Mancos, Montezuma County, Colorado	Project No: TDD 0001/1305-10
Photo No. 19	Date: 12/10/13		
Direction Photo Taken: West			
Description: Mercury Building Surface Wipe Sample Collection from Sheet Rock Ceiling			

Photo No. 20	Date: 12/10/13	
Direction Photo Taken: Northwest		
Description: Mercury Building Roof Facing Northwest		


Project Name: Red Arrow Mill December 2013 Sampling		Site Location: Mancos, Montezuma County, Colorado	Project No: TDD 0001/1305-10
Photo No. 21	Date: 12/10/13		
Direction Photo Taken: East			
Description: Mercury Building Roof Facing East			

Photo No. 22	Date: 12/10/13	
Direction Photo Taken: North-northeast		
Description: Mercury Building Roof Facing North-northeast		


Project Name: Red Arrow Mill December 2013 Sampling		Site Location: Mancos, Montezuma County, Colorado	Project No: TDD 0001/1305-10
Photo No. 23	Date: 12/10/13		
Direction Photo Taken: East			
Description: Mercury Building Surface Wipe Sample Collection from Central Floor Area			

Photo No. 24	Date: 12/10/13	
Direction Photo Taken: North		
Description: Mercury Building Surface Wipe Collection Under Recovery Process Area		


Project Name: Red Arrow Mill December 2013 Sampling		Site Location: Mancos, Montezuma County, Colorado	Project No: TDD 0001/1305-10
Photo No. 25	Date: 12/10/13		
Direction Photo Taken: North			
Description: Mercury Building Surface Wipe Sample Collection from Interior of Electrical Panel			

Photo No. 26	Date: 12/10/13	
Direction Photo Taken: Northeast		
Description: Mercury Building Surface Wipe Sample Collected from Ball Mill Shoot		

Project Name: Red Arrow Mill December 2013 Soil Sampling		Site Location: Mancos, Montezuma County, Colorado	Project No: TDD 0001/1305-10
Photo No. 27	Date: 12/10/13		
Direction Photo Taken: Northeast			
Description: Surface Wipe Sample Collected from Closest, Green and White, Fencepost. Separate Sample from Table.			

Photo No. 28	Date: 12/10/13	
Direction Photo Taken: North		
Description: Surface Wipe Sample Collected from Ball Mill Ball		