

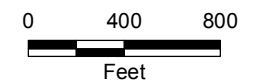



Legend

-  Approximate Diesel Spill Location
-  Approximate Underflow Dam Location

Distances:

Approximately 0.53 miles from spill location to Town Branch Creek.
 Approximately 1.26 miles from spill location to Underflow Dam.
 Approximately 1.53 miles from spill location to Chattooga River.



Map Source:
 Aerial Imagery, Bing Hybrid 2011-2012.
 The USGS National Hydrography Dataset (NHD) web mapping service.



United States
Environmental Protection Agency
 Region 4

FIGURE 1

Site Layout

TDD Name: Town Creek Diesel Spill

TDD No.: TTEMI-05-005-0002

City: Summerville **Chattooga** **State:**
 Summerville Pike Georgia



TETRA TECH

Date:
 5/13/2014
Analyst:
 dale.vonbusch