

Appendix C

Photo Documentation



Logbook Photo #	DSC00600
US EPA ID / Task Order Number	CERCLIS: NMN000607041 / TDD No: 1/DYNAMAC-077-13-001
Site	Southwest Vermiculite (Removal 2)
Location Address	1800 1 st Street, NW
City, State	Albuquerque, New Mexico 87102
County	Bernalillo
Direction/Orientation	SE
Date	11/13/13
Time	1012
Photographer	N. Biscocho (START)
Witness	J. Koehnen (START)
Description: Public notice sign posted at the entrance of the Recycling facility for the duration of the clean-up activities.	



Logbook Photo #	DSC00570
US EPA ID / Task Order Number	CERCLIS: NMN000607041 / TDD No: 1/DYNAMAC-077-13-001
Site	Southwest Vermiculite (Removal 2)
Location Address	1800 1 st Street, NW
City, State	Albuquerque, New Mexico 87102
County	Bernalillo
Direction/Orientation	SE
Date	11/08/13
Time	1723
Photographer	N. Biscocho (START)
Witness	J. Koehnen (START)
Description: View of one sign posted around the excavation zones for the duration of the clean-up activities.	



Logbook Photo #	DSC1010
US EPA ID / Task Order Number	CERCLIS: NMN000607041 / TDD No: 1/DYNAMAC-077-13-001
Site	Southwest Vermiculite (Removal 2)
Location Address	1800 1 st Street, NW
City, State	Albuquerque, New Mexico 87102
County	Bernalillo
Direction/Orientation	SE
Date	1/28/14
Time	0750
Photographer	N. Biscocho (START)
Witness	J. Koehnen (START)
Description: Loading of contaminated soil from Area A into disposal trucks. Dust suppression in progress.	



Logbook Photo #	DSC00827
US EPA ID / Task Order Number	CERCLIS: NMN000607041 / TDD No: 1/DYNAMAC-077-13-001
Site	Southwest Vermiculite (Removal 2)
Location Address	1800 1 st Street, NW
City, State	Albuquerque, New Mexico 87102
County	Bernalillo
Direction/Orientation	E
Date	1/8/14
Time	0911
Photographer	N. Biscocho (START)
Witness	J. Koehnen (START)
Description: Loading of contaminated soil from Area B into disposal trucks. Dust suppression in progress.	



Logbook Photo #	DSC00598
US EPA ID / Task Order Number	CERCLIS: NMN000607041 / TDD No: 1/DYNAMAC-077-13-001
Site	Southwest Vermiculite (Removal 2)
Location Address	1800 1 st Street, NW
City, State	Albuquerque, New Mexico 87102
County	Bernalillo
Direction/Orientation	Down
Date	11/13/13
Time	0908
Photographer	N. Biscocho (START)
Witness	J. Koehnen (START)
Description: Contaminated soil loaded on disposal truck, "burrito-wrapped," proper labels attached, prior to leaving the site for disposal at a disposal facility.	



Logbook Photo #	DSC00596
US EPA ID / Task Order Number	CERCLIS: NMN000607041 / TDD No: 1/DYNAMAC-077-13-001
Site	Southwest Vermiculite (Removal 2)
Location Address	1800 1 st Street, NW
City, State	Albuquerque, New Mexico 87102
County	Bernalillo
Direction/Orientation	Down
Date	11/13/13
Time	0907
Photographer	N. Biscocho (START)
Witness	J. Koehnen (START)
Description: Contaminated soil loaded on disposal truck, "burrito-wrapped," proper labels attached (see photo above), prior to leaving the site for disposal at a disposal facility.	



Logbook Photo #	DSC00607
US EPA ID / Task Order Number	CERCLIS: NMN000607041 / TDD No: 1/DYNAMAC-077-13-001
Site	Southwest Vermiculite (Removal 2)
Location Address	1800 1 st Street, NW
City, State	Albuquerque, New Mexico 87102
County	Bernalillo
Direction/Orientation	N
Date	11/14/13
Time	1203
Photographer	N. Biscocho (START)
Witness	J. Koehnen (START)
Description: View of Station 1: air sample and air monitor (see figures for location of Station 1).	



Logbook Photo #	DSC00567
US EPA ID / Task Order Number	CERCLIS: NMN000607041 / TDD No: 1/DYNAMAC-077-13-001
Site	Southwest Vermiculite (Removal 2)
Location Address	1800 1 st Street, NW
City, State	Albuquerque, New Mexico 87102
County	Bernalillo
Direction/Orientation	SW
Date	11/8/13
Time	1719
Photographer	N. Biscocho (START)
Witness	J. Koehnen (START)
Description: View of Station 2: air sample and air monitor (see figures for location of Station 2).	



Logbook Photo #	DSC00611
US EPA ID / Task Order Number	CERCLIS: NMN000607041 / TDD No: 1/DYNAMAC-077-13-001
Site	Southwest Vermiculite (Removal 2)
Location Address	1800 1 st Street, NW
City, State	Albuquerque, New Mexico 87102
County	Bernalillo
Direction/Orientation	N
Date	11/14/13
Time	1204
Photographer	N. Biscocho (START)
Witness	J. Koehnen (START)
Description: View of Station 3: air sample (see figures for location of Station 3).	



Logbook Photo #	DSC00613
US EPA ID / Task Order Number	CERCLIS: NMN000607041 / TDD No: 1/DYNAMAC-077-13-001
Site	Southwest Vermiculite (Removal 2)
Location Address	1800 1 st Street, NW
City, State	Albuquerque, New Mexico 87102
County	Bernalillo
Direction/Orientation	SE
Date	11/14/13
Time	1217
Photographer	N. Biscocho (START)
Witness	J. Koehnen (START)
Description: View of Station 4: air sample and air monitor Fibrous Aerosol Monitor (FAM-1). Note that the FAM-1 was situated between the nearest residence and the site. (see figures for location of Station 4).	



Logbook Photo #	DSC00612
US EPA ID / Task Order Number	CERCLIS: NMN000607041 / TDD No: 1/DYNAMAC-077-13-001
Site	Southwest Vermiculite (Removal 2)
Location Address	1800 1 st Street, NW
City, State	Albuquerque, New Mexico 87102
County	Bernalillo
Direction/Orientation	N
Date	11/14/13
Time	1206
Photographer	N. Biscocho (START)
Witness	J. Koehnen (START)
Description: View of Station 5: air monitor (see figures for location of Station 5).	



Logbook Photo #	DSC00621
US EPA ID / Task Order Number	CERCLIS: NMN000607041 / TDD No: 1/DYNAMAC-077-13-001
Site	Southwest Vermiculite (Removal 2)
Location Address	1800 1 st Street, NW
City, State	Albuquerque, New Mexico 87102
County	Bernalillo
Direction/Orientation	S
Date	11/16/13
Time	0859
Photographer	N. Biscocho (START)
Witness	J. Koehnen (START)
Description: View of Station 6: air sample (cassette hanging from the metal gate). (see figures for location of Station 6).	



Logbook Photo #	DSC00622
US EPA ID / Task Order Number	CERCLIS: NMN000607041 / TDD No: 1/DYNAMAC-077-13-001
Site	Southwest Vermiculite (Removal 2)
Location Address	1800 1 st Street, NW
City, State	Albuquerque, New Mexico 87102
County	Bernalillo
Direction/Orientation	S
Date	11/16/13
Time	0902
Photographer	N. Biscocho (START)
Witness	J. Koehnen (START)
Description: View of Station 7: air sample (cassette hanging from the pole in the middle of the picture). (see figures for location of Station 7).	



Logbook Photo #	DSC00623
US EPA ID / Task Order Number	CERCLIS: NMN000607041 / TDD No: 1/DYNAMAC-077-13-001
Site	Southwest Vermiculite (Removal 2)
Location Address	1800 1 st Street, NW
City, State	Albuquerque, New Mexico 87102
County	Bernalillo
Direction/Orientation	W
Date	11/16/13
Time	0905
Photographer	N. Biscocho (START)
Witness	J. Koehnen (START)
Description: View of Station 8: air sample and air monitor (see figures for location of Station 8).	



Logbook Photo #	DSC00693
US EPA ID / Task Order Number	CERCLIS: NMN000607041 / TDD No: 1/DYNAMAC-077-13-001
Site	Southwest Vermiculite (Removal 2)
Location Address	1800 1 st Street, NW
City, State	Albuquerque, New Mexico 87102
County	Bernalillo
Direction/Orientation	NW
Date	12/6/13
Time	1609
Photographer	N. Biscocho (START)
Witness	J. Koehnen (START)
Description: View of Station 9: air sample and air monitor (see figures for location of Station 9).	




Logbook Photo #	DSC00887
US EPA ID / Task Order Number	CERCLIS: NMN000607041 / TDD No: 1/DYNAMAC-077-13-001
Site	Southwest Vermiculite (Removal 2)
Location Address	1800 1 st Street, NW
City, State	Albuquerque, New Mexico 87102
County	Bernalillo
Direction/Orientation	W
Date	1/13/14
Time	1337
Photographer	N. Biscocho (START)
Witness	J. Koehnen (START)
Description: View of Station 10: air sample and air monitor Fibrous Aerosol Monitor (FAM-1). Note that the FAM-1 was situated between the nearest residence and the site. (see figures for location of Station 10).	



Logbook Photo #	DSC00819
US EPA ID / Task Order Number	CERCLIS: NMN000607041 / TDD No: 1/DYNAMAC-077-13-001
Site	Southwest Vermiculite (Removal 2)
Location Address	1800 1 st Street, NW
City, State	Albuquerque, New Mexico 87102
County	Bernalillo
Direction/Orientation	S
Date	1/7/14
Time	1529
Photographer	N. Biscocho (START)
Witness	J. Koehnen (START)
Description:	
View of Station 11: air sample (see figures for location of Station 11).	




Logbook Photo #	DSC00813
US EPA ID / Task Order Number	CERCLIS: NMN000607041 / TDD No: 1/DYNAMAC-077-13-001
Site	Southwest Vermiculite (Removal 2)
Location Address	1800 1 st Street, NW
City, State	Albuquerque, New Mexico 87102
County	Bernalillo
Direction/Orientation	S
Date	1/7/14
Time	1115
Photographer	N. Biscocho (START)
Witness	J. Koehnen (START)
Description: View of Station 12: air sample (see figures for location of Station 12).	



Logbook Photo #	DSC00886
US EPA ID / Task Order Number	CERCLIS: NMN000607041 / TDD No: 1/DYNAMAC-077-13-001
Site	Southwest Vermiculite (Removal 2)
Location Address	1800 1 st Street, NW
City, State	Albuquerque, New Mexico 87102
County	Bernalillo
Direction/Orientation	E
Date	1/13/14
Time	1536
Photographer	N. Biscocho (START)
Witness	J. Koehnen (START)
Description:	
View of Station 13: air sample and air monitor (see figures for location of Station 13).	



Logbook Photo #	DSC00713
US EPA ID / Task Order Number	CERCLIS: NMN000607041 / TDD No: 1/DYNAMAC-077-13-001
Site	Southwest Vermiculite (Removal 2)
Location Address	1800 1 st Street, NW
City, State	Albuquerque, New Mexico 87102
County	Bernalillo
Direction/Orientation	SE
Date	12/9/13
Time	1138
Photographer	N. Biscocho (START)
Witness	J. Koehnen (START)
Description: View of indoor air sample station and co-located/duplicate sample inside the auxiliary warehouse at W. Silver Recycling facility.	



Logbook Photo #	DSC00965
US EPA ID / Task Order Number	CERCLIS: NMN000607041 / TDD No: 1/DYNAMAC-077-13-001
Site	Southwest Vermiculite (Removal 2)
Location Address	1800 1 st Street, NW
City, State	Albuquerque, New Mexico 87102
County	Bernalillo
Direction/Orientation	E
Date	1/23/14
Time	1604
Photographer	N. Biscocho (START)
Witness	J. Koehnen (START)
Description:	
Indoor air sampling at SWV W. Silver Recycling Trailer/Scale Office.	



Logbook Photo #	DSC00550
US EPA ID / Task Order Number	CERCLIS: NMN000607041 / TDD No: 1/DYNAMAC-077-13-001
Site	Southwest Vermiculite (Removal 2)
Location Address	1800 1 st Street, NW
City, State	Albuquerque, New Mexico 87102
County	Bernalillo
Direction/Orientation	West
Date	11/6/13
Time	1550
Photographer	N. Biscocho (START)
Witness	J. Koehnen (START)
Description: Interior of Exfoliation building in advance of abatement.	



Logbook Photo #	DSC00603
US EPA ID / Task Order Number	CERCLIS: NMN000607041 / TDD No: 1/DYNAMAC-077-13-001
Site	Southwest Vermiculite (Removal 2)
Location Address	1800 1 st Street, NW
City, State	Albuquerque, New Mexico 87102
County	Bernalillo
Direction/Orientation	East
Date	11/13/13
Time	1501
Photographer	N. Biscocho (START)
Witness	J. Koehnen (START)
Description: Interior of Exfoliation building (2 nd floor) in advance of abatement.	



Logbook Photo #	DSC00604
US EPA ID / Task Order Number	CERCLIS: NMN000607041 / TDD No: 1/DYNAMAC-077-13-001
Site	Southwest Vermiculite (Removal 2)
Location Address	1800 1 st Street, NW
City, State	Albuquerque, New Mexico 87102
County	Bernalillo
Direction/Orientation	SE
Date	11/13/14
Time	1510
Photographer	N. Biscocho (START)
Witness	J. Koehnen (START)
Description: Interior of Exfoliation building (2 nd floor) in advance of abatement.	



Logbook Photo #	DSC00581
US EPA ID / Task Order Number	CERCLIS: NMN000607041 / TDD No: 1/DYNAMAC-077-13-001
Site	Southwest Vermiculite (Removal 2)
Location Address	1800 1 st Street, NW
City, State	Albuquerque, New Mexico 87102
County	Bernalillo
Direction/Orientation	W
Date	11/11/13
Time	1640
Photographer	N. Biscocho (START)
Witness	J. Koehnen (START)
Description: Abatement contractor crew set-up during the abatement activities inside the Exfoliation building.	



Logbook Photo #	DSC00583
US EPA ID / Task Order Number	CERCLIS: NMN000607041 / TDD No: 1/DYNAMAC-077-13-001
Site	Southwest Vermiculite (Removal 2)
Location Address	1800 1 st Street, NW
City, State	Albuquerque, New Mexico 87102
County	Bernalillo
Direction/Orientation	NW
Date	11/11/13
Time	1537
Photographer	N. Biscocho (START)
Witness	J. Koehnen (START)
Description: Abatement contractor crew set-up during the abatement activities inside the Exfoliation building.	



Logbook Photo #	DSC00601
US EPA ID / Task Order Number	CERCLIS: NMN000607041 / TDD No: 1/DYNAMAC-077-13-001
Site	Southwest Vermiculite (Removal 2)
Location Address	1800 1 st Street, NW
City, State	Albuquerque, New Mexico 87102
County	Bernalillo
Direction/Orientation	NE
Date	11/13/14
Time	1438
Photographer	N. Biscocho (START)
Witness	J. Koehnen (START)
Description: Abatement contractor during the clean-up activities inside the Exfoliation building.	



Logbook Photo #	DCS00585
US EPA ID / Task Order Number	CERCLIS: NMN000607041 / TDD No: 1/DYNAMAC-077-13-001
Site	Southwest Vermiculite (Removal 2)
Location Address	1800 1 st Street, NW
City, State	Albuquerque, New Mexico 87102
County	Bernalillo
Direction/Orientation	N/A
Date	11/11/14
Time	1538
Photographer	N. Biscocho (START)
Witness	J. Koehnen (START)
Description: Abatement contractor during the clean-up activities inside the Exfoliation building.	



Logbook Photo #	DSC00602
US EPA ID / Task Order Number	CERCLIS: NMN000607041 / TDD No: 1/DYNAMAC-077-13-001
Site	Southwest Vermiculite (Removal 2)
Location Address	1800 1 st Street, NW
City, State	Albuquerque, New Mexico 87102
County	Bernalillo
Direction/Orientation	NW
Date	11/13/13
Time	1439
Photographer	N. Biscocho (START)
Witness	J. Koehnen (START)
Description: Bags of contaminated material during the abatement activities inside the Exfoliation building.	



Logbook Photo #	DSC00659
US EPA ID / Task Order Number	CERCLIS: NMN000607041 / TDD No: 1/DYNAMAC-077-13-001
Site	Southwest Vermiculite (Removal 2)
Location Address	1800 1 st Street, NW
City, State	Albuquerque, New Mexico 87102
County	Bernalillo
Direction/Orientation	E
Date	12/2/13
Time	0840
Photographer	N. Biscocho (START)
Witness	J. Koehnen (START)
Description: Post-abatement photo inside the exfoliation building. Second floor loft of the west side of the exfoliation building.	



Logbook Photo #	DSC00660
US EPA ID / Task Order Number	CERCLIS: NMN000607041 / TDD No: 1/DYNAMAC-077-13-001
Site	Southwest Vermiculite (Removal 2)
Location Address	1800 1 st Street, NW
City, State	Albuquerque, New Mexico 87102
County	Bernalillo
Direction/Orientation	SE
Date	12/2/13
Time	0840
Photographer	N. Biscocho (START)
Witness	J. Koehnen (START)
Description: Post-abatement photo inside the exfoliation building. Frist floor of the exfoliation building.	



Logbook Photo #	DSC00661
US EPA ID / Task Order Number	CERCLIS: NMN000607041 / TDD No: 1/DYNAMAC-077-13-001
Site	Southwest Vermiculite (Removal 2)
Location Address	1800 1 st Street, NW
City, State	Albuquerque, New Mexico 87102
County	Bernalillo
Direction/Orientation	W
Date	12/2/14
Time	0841
Photographer	N. Biscocho (START)
Witness	J. Koehnen (START)
Description: Post-abatement photo inside the exfoliation building. Frist floor of the exfoliation building.	



Logbook Photo #	DSC00664
US EPA ID / Task Order Number	CERCLIS: NMN000607041 / TDD No: 1/DYNAMAC-077-13-001
Site	Southwest Vermiculite (Removal 2)
Location Address	1800 1 st Street, NW
City, State	Albuquerque, New Mexico 87102
County	Bernalillo
Direction/Orientation	NE
Date	12/2/13
Time	0841
Photographer	N. Biscocho (START)
Witness	J. Koehnen (START)
Description: Post-abatement photo inside the exfoliation building. Room on the east side of the exfoliation building on the Frist floor	



Logbook Photo #	DSC00689
US EPA ID / Task Order Number	CERCLIS: NMN000607041 / TDD No: 1/DYNAMAC-077-13-001
Site	Southwest Vermiculite (Removal 2)
Location Address	1800 1 st Street, NW
City, State	Albuquerque, New Mexico 87102
County	Bernalillo
Direction/Orientation	SW
Date	12/6/13
Time	0945
Photographer	N. Biscocho (START)
Witness	J. Koehnen (START)
Description: Dismantling side walls and roof for recycling, prior to the building demolition of the exfoliation building.	



Logbook Photo #	DSC00692
US EPA ID / Task Order Number	CERCLIS: NMN000607041 / TDD No: 1/DYNAMAC-077-13-001
Site	Southwest Vermiculite (Removal 2)
Location Address	1800 1 st Street, NW
City, State	Albuquerque, New Mexico 87102
County	Bernalillo
Direction/Orientation	NE
Date	12/6/13
Time	1417
Photographer	N. Biscocho (START)
Witness	J. Koehnen (START)
Description: Dismantling side walls and roof for recycling, prior to the building demolition of the exfoliation building.	



Logbook Photo #	DSC00695
US EPA ID / Task Order Number	CERCLIS: NMN000607041 / TDD No: 1/DYNAMAC-077-13-001
Site	Southwest Vermiculite (Removal 2)
Location Address	1800 1 st Street, NW
City, State	Albuquerque, New Mexico 87102
County	Bernalillo
Direction/Orientation	S
Date	12/7/13
Time	1326
Photographer	N. Biscocho (START)
Witness	J. Koehnen (START)
Description:	
Building demolition of the exfoliation building. Dust suppression in progress.	



Logbook Photo #	DSC00725
US EPA ID / Task Order Number	CERCLIS: NMN000607041 / TDD No: 1/DYNAMAC-077-13-001
Site	Southwest Vermiculite (Removal 2)
Location Address	1800 1 st Street, NW
City, State	Albuquerque, New Mexico 87102
County	Bernalillo
Direction/Orientation	E
Date	12/10/13
Time	1531
Photographer	N. Biscocho (START)
Witness	J. Koehnen (START)
Description: Excavated and soil confirmation samples collected at grid (Area A, Grid-001), adjacent to and north of the former exfoliation building.	



Logbook Photo #	DSC00727
US EPA ID / Task Order Number	CERCLIS: NMN000607041 / TDD No: 1/DYNAMAC-077-13-001
Site	Southwest Vermiculite (Removal 2)
Location Address	1800 1 st Street, NW
City, State	Albuquerque, New Mexico 87102
County	Bernalillo
Direction/Orientation	E
Date	12/11/13
Time	0951
Photographer	N. Biscocho (START)
Witness	J. Koehnen (START)
Description: Excavated and soil confirmation samples collected at grid (Area A, Grid-002), adjacent to and south of the former exfoliation building. <i>Note: this is only partial excavation and confirmation sample on Grid-002, see next photo for the remainder of Grid-002.</i>	



Logbook Photo #	DSC00752
US EPA ID / Task Order Number	CERCLIS: NMN000607041 / TDD No: 1/DYNAMAC-077-13-001
Site	Southwest Vermiculite (Removal 2)
Location Address	1800 1 st Street, NW
City, State	Albuquerque, New Mexico 87102
County	Bernalillo
Direction/Orientation	E
Date	12/14/13
Time	1036
Photographer	N. Biscocho (START)
Witness	J. Koehnen (START)
Description: Excavated and soil confirmation samples collected at grid (Area A, Grid-002), adjacent to and south of the former exfoliation building. <i>Note: this is only partial excavation and confirmation sample on Grid-002, see previous photo for the remainder of Grid-002.</i>	



Logbook Photo #	DSC00726
US EPA ID / Task Order Number	CERCLIS: NMN000607041 / TDD No: 1/DYNAMAC-077-13-001
Site	Southwest Vermiculite (Removal 2)
Location Address	1800 1 st Street, NW
City, State	Albuquerque, New Mexico 87102
County	Bernalillo
Direction/Orientation	N
Date	12/11/13
Time	0951
Photographer	N. Biscocho (START)
Witness	J. Koehnen (START)
Description: Excavated and soil confirmation samples collected at grid (Area A, Grid-003), adjacent to and west of the former exfoliation building.	



Logbook Photo #	DSC00823
US EPA ID / Task Order Number	CERCLIS: NMN000607041 / TDD No: 1/DYNAMAC-077-13-001
Site	Southwest Vermiculite (Removal 2)
Location Address	1800 1 st Street, NW
City, State	Albuquerque, New Mexico 87102
County	Bernalillo
Direction/Orientation	W
Date	1/8/14
Time	0810
Photographer	N. Biscocho (START)
Witness	J. Koehnen (START)
Description: Concrete placed around the perimeter of the former exfoliation building, after the excavation and soil confirmation samples were collected. This is in preparation for the new warehouse to be built over the former exfoliation building. Picture shown is Area A, Grid-002.	



Logbook Photo #	DSC00826
US EPA ID / Task Order Number	CERCLIS: NMN000607041 / TDD No: 1/DYNAMAC-077-13-001
Site	Southwest Vermiculite (Removal 2)
Location Address	1800 1 st Street, NW
City, State	Albuquerque, New Mexico 87102
County	Bernalillo
Direction/Orientation	N
Date	1/8/14
Time	0811
Photographer	N. Biscocho (START)
Witness	J. Koehnen (START)
Description: Concrete placed around the perimeter of the former exfoliation building, after the excavation and soil confirmation samples were collected. This is in preparation for the new warehouse to be built over the former exfoliation building. Picture shown is Area A, Grid-003.	



Logbook Photo #	DSC00753
US EPA ID / Task Order Number	CERCLIS: NMN000607041 / TDD No: 1/DYNAMAC-077-13-001
Site	Southwest Vermiculite (Removal 2)
Location Address	1800 1 st Street, NW
City, State	Albuquerque, New Mexico 87102
County	Bernalillo
Direction/Orientation	S
Date	12/16/13
Time	0845
Photographer	N. Biscocho (START)
Witness	J. Koehnen (START)
Description: Excavation activities at Area A, Grid A – Southwest. Dust suppression in progress.	



Logbook Photo #	DSC00754
US EPA ID / Task Order Number	CERCLIS: NMN000607041 / TDD No: 1/DYNAMAC-077-13-001
Site	Southwest Vermiculite (Removal 2)
Location Address	1800 1 st Street, NW
City, State	Albuquerque, New Mexico 87102
County	Bernalillo
Direction/Orientation	SW
Date	12/16/13
Time	1002
Photographer	N. Biscocho (START)
Witness	J. Koehnen (START)
Description: Confirmation soil sampling (5-pt composite) after a two-foot removal at Area A, Grid A – Southwest.	



Logbook Photo #	DSC00756
US EPA ID / Task Order Number	CERCLIS: NMN000607041 / TDD No: 1/DYNAMAC-077-13-001
Site	Southwest Vermiculite (Removal 2)
Location Address	1800 1 st Street, NW
City, State	Albuquerque, New Mexico 87102
County	Bernalillo
Direction/Orientation	S
Date	12/16/13
Time	1356
Photographer	N. Biscocho (START)
Witness	J. Koehnen (START)
Description: Backfill activities at Area A, Grid A – Southwest after a two-foot removal.	



Logbook Photo #	DSC001015
US EPA ID / Task Order Number	CERCLIS: NMN000607041 / TDD No: 1/DYNAMAC-077-13-001
Site	Southwest Vermiculite (Removal 2)
Location Address	1800 1 st Street, NW
City, State	Albuquerque, New Mexico 87102
County	Bernalillo
Direction/Orientation	SE
Date	1/28/14
Time	1104
Photographer	N. Biscocho (START)
Witness	J. Koehnen (START)
Description: View of excavated area in the central portion of Area A, Grid A following collection of the soil confirmation sample.	



Logbook Photo #	DSC01018
US EPA ID / Task Order Number	CERCLIS: NMN000607041 / TDD No: 1/DYNAMAC-077-13-001
Site	Southwest Vermiculite (Removal 2)
Location Address	1800 1 st Street, NW
City, State	Albuquerque, New Mexico 87102
County	Bernalillo
Direction/Orientation	SW
Date	1/28/14
Time	1559
Photographer	N. Biscocho (START)
Witness	J. Koehnen (START)
Description: Backfill activities in the excavated area in the central portion of Area A, Grid A following collection of the soil confirmation sample.	



Logbook Photo #	DSC00988
US EPA ID / Task Order Number	CERCLIS: NMN000607041 / TDD No: 1/DYNAMAC-077-13-001
Site	Southwest Vermiculite (Removal 2)
Location Address	1800 1 st Street, NW
City, State	Albuquerque, New Mexico 87102
County	Bernalillo
Direction/Orientation	S
Date	1/26/14
Time	1054
Photographer	N. Biscocho (START)
Witness	J. Koehnen (START)
Description: Excavation and dust suppression activities in Area A, Grid A - North	



Logbook Photo #	DSC00997
US EPA ID / Task Order Number	CERCLIS: NMN000607041 / TDD No: 1/DYNAMAC-077-13-001
Site	Southwest Vermiculite (Removal 2)
Location Address	1800 1 st Street, NW
City, State	Albuquerque, New Mexico 87102
County	Bernalillo
Direction/Orientation	SE
Date	1/26/14
Time	1454
Photographer	N. Biscocho (START)
Witness	J. Koehnen (START)
Description: Backfill activities at Area A, Grid A – North after excavation activities.	



Logbook Photo #	DSC00758
US EPA ID / Task Order Number	CERCLIS: NMN000607041 / TDD No: 1/DYNAMAC-077-13-001
Site	Southwest Vermiculite (Removal 2)
Location Address	1800 1 st Street, NW
City, State	Albuquerque, New Mexico 87102
County	Bernalillo
Direction/Orientation	NW
Date	12/17/13
Time	1209
Photographer	N. Biscocho (START)
Witness	J. Koehnen (START)
Description:	<p>View of excavated and confirmation sample on Area A, Grid-019 (partial sample). See next photo for the remaining section of Area A, Grid-019.</p>



Logbook Photo #	DSC00759
US EPA ID / Task Order Number	CERCLIS: NMN000607041 / TDD No: 1/DYNAMAC-077-13-001
Site	Southwest Vermiculite (Removal 2)
Location Address	1800 1 st Street, NW
City, State	Albuquerque, New Mexico 87102
County	Bernalillo
Direction/Orientation	NE
Date	12/17/13
Time	1214
Photographer	N. Biscocho (START)
Witness	J. Koehnen (START)
Description: View of excavated and confirmation sample on Area A, Grid-019 (partial sample). See previous photo for the remaining section of Area A, Grid-019.	



Logbook Photo #	DSC00795
US EPA ID / Task Order Number	CERCLIS: NMN000607041 / TDD No: 1/DYNAMAC-077-13-001
Site	Southwest Vermiculite (Removal 2)
Location Address	1800 1 st Street, NW
City, State	Albuquerque, New Mexico 87102
County	Bernalillo
Direction/Orientation	W
Date	12/21/13
Time	1410
Photographer	N. Biscocho (START)
Witness	J. Koehnen (START)
Description: Backfilled Area A, Grid-019 after excavation and confirmation sample collected. See next photo for the remaining section of Area A, Grid-019.	



Logbook Photo #	DSC00794
US EPA ID / Task Order Number	CERCLIS: NMN000607041 / TDD No: 1/DYNAMAC-077-13-001
Site	Southwest Vermiculite (Removal 2)
Location Address	1800 1 st Street, NW
City, State	Albuquerque, New Mexico 87102
County	Bernalillo
Direction/Orientation	NE
Date	12/21/13
Time	1410
Photographer	N. Biscocho (START)
Witness	J. Koehnen (START)
Description: Backfilled Area A, Grid-019 after excavation and confirmation sample collected. See previous photo for the remaining section of Area A, Grid-019.	



Logbook Photo #	DSC00575
US EPA ID / Task Order Number	CERCLIS: NMN000607041 / TDD No: 1/DYNAMAC-077-13-001
Site	Southwest Vermiculite (Removal 2)
Location Address	1800 1 st Street, NW
City, State	Albuquerque, New Mexico 87102
County	Bernalillo
Direction/Orientation	W
Date	11/9/13
Time	1310
Photographer	N. Biscocho (START)
Witness	J. Koehnen (START)
Description: Excavation with dust suppression activities at Area A, Grid B – North.	



Logbook Photo #	DSC00652
US EPA ID / Task Order Number	CERCLIS: NMN000607041 / TDD No: 1/DYNAMAC-077-13-001
Site	Southwest Vermiculite (Removal 2)
Location Address	1800 1 st Street, NW
City, State	Albuquerque, New Mexico 87102
County	Bernalillo
Direction/Orientation	11/22/13
Date	S
Time	1438
Photographer	N. Biscocho (START)
Witness	J. Koehnen (START)
Description: Backfilling and grading activities in Area A, Grid B – North.	



Logbook Photo #	DSC00677
US EPA ID / Task Order Number	CERCLIS: NMN000607041 / TDD No: 1/DYNAMAC-077-13-001
Site	Southwest Vermiculite (Removal 2)
Location Address	1800 1 st Street, NW
City, State	Albuquerque, New Mexico 87102
County	Bernalillo
Direction/Orientation	SW
Date	12/4/13
Time	1117
Photographer	N. Biscocho (START)
Witness	J. Koehnen (START)
Description:	
Excavation with dust suppression activities at Area A, Grid B – South.	



Logbook Photo #	DSC00680
US EPA ID / Task Order Number	CERCLIS: NMN000607041 / TDD No: 1/DYNAMAC-077-13-001
Site	Southwest Vermiculite (Removal 2)
Location Address	1800 1 st Street, NW
City, State	Albuquerque, New Mexico 87102
County	Bernalillo
Direction/Orientation	SW
Date	12/4/13
Time	1228
Photographer	N. Biscocho (START)
Witness	J. Koehnen (START)
Description: Confirmation sample after a two-foot removal on Area A, Grid B – North.	



Logbook Photo #	DSC00971
US EPA ID / Task Order Number	CERCLIS: NMN000607041 / TDD No: 1/DYNAMAC-077-13-001
Site	Southwest Vermiculite (Removal 2)
Location Address	1800 1 st Street, NW
City, State	Albuquerque, New Mexico 87102
County	Bernalillo
Direction/Orientation	NE
Date	1/24/14
Time	1600
Photographer	N. Biscocho (START)
Witness	J. Koehnen (START)
Description: Confirmation soil sampling (5 pt composite) after a two-foot removal on Area A, Grid C – South.	



Logbook Photo #	DSC00976
US EPA ID / Task Order Number	CERCLIS: NMN000607041 / TDD No: 1/DYNAMAC-077-13-001
Site	Southwest Vermiculite (Removal 2)
Location Address	1800 1 st Street, NW
City, State	Albuquerque, New Mexico 87102
County	Bernalillo
Direction/Orientation	S
Date	1/25/14
Time	0807
Photographer	N. Biscocho (START)
Witness	J. Koehnen (START)
Description: Backfilling activities after a two-foot removal and confirmation soil sampling in Area A, Grid C – South.	



Logbook Photo #	DSC00979
US EPA ID / Task Order Number	CERCLIS: NMN000607041 / TDD No: 1/DYNAMAC-077-13-001
Site	Southwest Vermiculite (Removal 2)
Location Address	1800 1 st Street, NW
City, State	Albuquerque, New Mexico 87102
County	Bernalillo
Direction/Orientation	SE
Date	1/25/14
Time	1500
Photographer	N. Biscocho (START)
Witness	J. Koehnen (START)
Description:	
Excavation (24" bgs) and dust suppression activities in Area A, Grid C – North.	



Logbook Photo #	DSC01000
US EPA ID / Task Order Number	CERCLIS: NMN000607041 / TDD No: 1/DYNAMAC-077-13-001
Site	Southwest Vermiculite (Removal 2)
Location Address	1800 1 st Street, NW
City, State	Albuquerque, New Mexico 87102
County	Bernalillo
Direction/Orientation	NE
Date	1/26/14
Time	1608
Photographer	N. Biscocho (START)
Witness	J. Koehnen (START)
Description:	
View of Area A, Grid C backfilled and soil grading activities after a 24"bgs removal.	



Logbook Photo #	DSC986
US EPA ID / Task Order Number	CERCLIS: NMN000607041 / TDD No: 1/DYNAMAC-077-13-001
Site	Southwest Vermiculite (Removal 2)
Location Address	1800 1 st Street, NW
City, State	Albuquerque, New Mexico 87102
County	Bernalillo
Direction/Orientation	SW
Date	1/26/14
Time	1001
Photographer	N. Biscocho (START)
Witness	J. Koehnen (START)
Description:	
Excavated Area A, Grid C - West	



Logbook Photo #	DSC0998
US EPA ID / Task Order Number	CERCLIS: NMN000607041 / TDD No: 1/DYNAMAC-077-13-001
Site	Southwest Vermiculite (Removal 2)
Location Address	1800 1 st Street, NW
City, State	Albuquerque, New Mexico 87102
County	Bernalillo
Direction/Orientation	SE
Date	1/26/14
Time	1606
Photographer	N. Biscocho (START)
Witness	J. Koehnen (START)
Description: Backfilled Area A, Grid C - West	



Logbook Photo #	DSC00928
US EPA ID / Task Order Number	CERCLIS: NMN000607041 / TDD No: 1/DYNAMAC-077-13-001
Site	Southwest Vermiculite (Removal 2)
Location Address	1800 1 st Street, NW
City, State	Albuquerque, New Mexico 87102
County	Bernalillo
Direction/Orientation	NE
Date	1/19/14
Time	1036
Photographer	N. Biscocho (START)
Witness	J. Koehnen (START)
Description: Confirmation soil sampling (5pt composite) after a 24"bgs removal on Area A, Grid D - East	



Logbook Photo #	DSC00930
US EPA ID / Task Order Number	CERCLIS: NMN000607041 / TDD No: 1/DYNAMAC-077-13-001
Site	Southwest Vermiculite (Removal 2)
Location Address	1800 1 st Street, NW
City, State	Albuquerque, New Mexico 87102
County	Bernalillo
Direction/Orientation	NW
Date	1/19/14
Time	1039
Photographer	N. Biscocho (START)
Witness	J. Koehnen (START)
Description: Confirmation soil sampling (5pt composite) after a 24"bgs removal on Area A, Grid D - Middle	



Logbook Photo #	DSC00913
US EPA ID / Task Order Number	CERCLIS: NMN000607041 / TDD No: 1/DYNAMAC-077-13-001
Site	Southwest Vermiculite (Removal 2)
Location Address	1800 1 st Street, NW
City, State	Albuquerque, New Mexico 87102
County	Bernalillo
Direction/Orientation	NE
Date	1/18/14
Time	0925
Photographer	N. Biscocho (START)
Witness	J. Koehnen (START)
Description: Excavation and dust suppression activities in Area A, Grid D – West, including soil in the rail spur.	



Logbook Photo #	DSC00933
US EPA ID / Task Order Number	CERCLIS: NMN000607041 / TDD No: 1/DYNAMAC-077-13-001
Site	Southwest Vermiculite (Removal 2)
Location Address	1800 1 st Street, NW
City, State	Albuquerque, New Mexico 87102
County	Bernalillo
Direction/Orientation	S
Date	1/19/14
Time	1134
Photographer	N. Biscocho (START)
Witness	J. Koehnen (START)
Description: Backfill and soil grading activities on Area A, Grid D – West.	



Logbook Photo #	DSC00934
US EPA ID / Task Order Number	CERCLIS: NMN000607041 / TDD No: 1/DYNAMAC-077-13-001
Site	Southwest Vermiculite (Removal 2)
Location Address	1800 1 st Street, NW
City, State	Albuquerque, New Mexico 87102
County	Bernalillo
Direction/Orientation	SE
Date	1/19/14
Time	1446
Photographer	N. Biscocho (START)
Witness	J. Koehnen (START)
Description: Backfill activities on Area A, Grid D – East and Middle.	



Logbook Photo #	DSC00766
US EPA ID / Task Order Number	CERCLIS: NMN000607041 / TDD No: 1/DYNAMAC-077-13-001
Site	Southwest Vermiculite (Removal 2)
Location Address	1800 1 st Street, NW
City, State	Albuquerque, New Mexico 87102
County	Bernalillo
Direction/Orientation	SE
Date	12/20/13
Time	0856
Photographer	N. Biscocho (START)
Witness	J. Koehnen (START)
Description: Excavated Area A, Grid E and confirmation samples collected prior to backfill activities. Partial grid, see next photo for the remainder of Area A, Grid E.	



Logbook Photo #	DSC00767
US EPA ID / Task Order Number	CERCLIS: NMN000607041 / TDD No: 1/DYNAMAC-077-13-001
Site	Southwest Vermiculite (Removal 2)
Location Address	1800 1 st Street, NW
City, State	Albuquerque, New Mexico 87102
County	Bernalillo
Direction/Orientation	SW
Date	12/20/13
Time	0856
Photographer	N. Biscocho (START)
Witness	J. Koehnen (START)
Description: Excavated Area A, Grid E and confirmation samples collected prior to backfill activities. Partial grid, see previous photo for the remainder of Area A, Grid E.	



Logbook Photo #	DSC00788
US EPA ID / Task Order Number	CERCLIS: NMN000607041 / TDD No: 1/DYNAMAC-077-13-001
Site	Southwest Vermiculite (Removal 2)
Location Address	1800 1 st Street, NW
City, State	Albuquerque, New Mexico 87102
County	Bernalillo
Direction/Orientation	SE
Date	12/21/13
Time	1252
Photographer	N. Biscocho (START)
Witness	J. Koehnen (START)
Description: Area A, Grid E backfilled after excavation and confirmation samples collected. Partial grid, see next photo for the remainder of Area A, Grid E.	



Logbook Photo #	DSC00790
US EPA ID / Task Order Number	CERCLIS: NMN000607041 / TDD No: 1/DYNAMAC-077-13-001
Site	Southwest Vermiculite (Removal 2)
Location Address	1800 1 st Street, NW
City, State	Albuquerque, New Mexico 87102
County	Bernalillo
Direction/Orientation	W
Date	12/21/13
Time	1253
Photographer	N. Biscocho (START)
Witness	J. Koehnen (START)
Description: Area A, Grid E backfilled after excavation and confirmation samples collected. Partial grid, see previous photo for the remainder of Area A, Grid E.	



Logbook Photo #	DSC00816
US EPA ID / Task Order Number	CERCLIS: NMN000607041 / TDD No: 1/DYNAMAC-077-13-001
Site	Southwest Vermiculite (Removal 2)
Location Address	1800 1 st Street, NW
City, State	Albuquerque, New Mexico 87102
County	Bernalillo
Direction/Orientation	NE
Date	1/7/14
Time	1338
Photographer	N. Biscocho (START)
Witness	J. Koehnen (START)
Description: Excavation and dust suppression activities in Area B – NM DOT Rail Road Right-of-Way.	



Logbook Photo #	DSC00821
US EPA ID / Task Order Number	CERCLIS: NMN000607041 / TDD No: 1/DYNAMAC-077-13-001
Site	Southwest Vermiculite (Removal 2)
Location Address	1800 1 st Street, NW
City, State	Albuquerque, New Mexico 87102
County	Bernalillo
Direction/Orientation	S
Date	1/7/14
Time	1529
Photographer	N. Biscocho (START)
Witness	J. Koehnen (START)
Description: Excavation and dust suppression activities in Area B – NM DOT Rail Road Right-of-Way.	



Logbook Photo #	DSC00839
US EPA ID / Task Order Number	CERCLIS: NMN000607041 / TDD No: 1/DYNAMAC-077-13-001
Site	Southwest Vermiculite (Removal 2)
Location Address	1800 1 st Street, NW
City, State	Albuquerque, New Mexico 87102
County	Bernalillo
Direction/Orientation	SW
Date	1/8/14
Time	1341
Photographer	N. Biscocho (START)
Witness	J. Koehnen (START)
Description: Confirmation soil sampling activities in Area B – NM DOT Rail Road Right-of-Way.	



Logbook Photo #	DSC00843
US EPA ID / Task Order Number	CERCLIS: NMN000607041 / TDD No: 1/DYNAMAC-077-13-001
Site	Southwest Vermiculite (Removal 2)
Location Address	1800 1 st Street, NW
City, State	Albuquerque, New Mexico 87102
County	Bernalillo
Direction/Orientation	SW
Date	1/8/14
Time	1351
Photographer	N. Biscocho (START)
Witness	J. Koehnen (START)
Description: View of a vein of possible vermiculite located along Area B, Grids 013 and 014, after excavation activities. The sample is in Area B – NM Rail Road Right-of-Way. A sample was sent to the lab for analysis.	



Logbook Photo #	DSC00845
US EPA ID / Task Order Number	CERCLIS: NMN000607041 / TDD No: 1/DYNAMAC-077-13-001
Site	Southwest Vermiculite (Removal 2)
Location Address	1800 1 st Street, NW
City, State	Albuquerque, New Mexico 87102
County	Bernalillo
Direction/Orientation	S
Date	1/8/14
Time	1445
Photographer	N. Biscocho (START)
Witness	J. Koehnen (START)
Description: View of a vein of possible vermiculite located along Area B, Grids 013 and 014, after excavation activities. The sample is in Area B – NM Rail Road Right-of-Way. A sample was sent to the lab for analysis.	



Logbook Photo #	DSC00891
US EPA ID / Task Order Number	CERCLIS: NMN000607041 / TDD No: 1/DYNAMAC-077-13-001
Site	Southwest Vermiculite (Removal 2)
Location Address	1800 1 st Street, NW
City, State	Albuquerque, New Mexico 87102
County	Bernalillo
Direction/Orientation	N
Date	1/15/14
Time	1405
Photographer	N. Biscocho (START)
Witness	J. Koehnen (START)
Description: Area B – NMDOT Rail Road Right-of-Way backfilled after excavation and soil confirmation activities.	



Logbook Photo #	DC00673
US EPA ID / Task Order Number	CERCLIS: NMN000607041 / TDD No: 1/DYNAMAC-077-13-001
Site	Southwest Vermiculite (Removal 2)
Location Address	1800 1 st Street, NW
City, State	Albuquerque, New Mexico 87102
County	Bernalillo
Direction/Orientation	S
Date	12/3/13
Time	1444
Photographer	N. Biscocho (START)
Witness	J. Koehnen (START)
Description: Confirmation soil sampling (5-pt composite) after a two-foot removal on Area E, Grid 001 (City of Albuquerque, Right-of-Way).	



Logbook Photo #	DSC00676
US EPA ID / Task Order Number	CERCLIS: NMN000607041 / TDD No: 1/DYNAMAC-077-13-001
Site	Southwest Vermiculite (Removal 2)
Location Address	1800 1 st Street, NW
City, State	Albuquerque, New Mexico 87102
County	Bernalillo
Direction/Orientation	NE
Date	12/4/13
Time	0818
Photographer	N. Biscocho (START)
Witness	J. Koehnen (START)
Description: Backfill activities after excavation and confirmation soil sampling on Area E, Grid 001 (City of Albuquerque, Right-of-Way).	



Logbook Photo #	DSC00643
US EPA ID / Task Order Number	CERCLIS: NMN000607041 / TDD No: 1/DYNAMAC-077-13-001
Site	Southwest Vermiculite (Removal 2)
Location Address	1800 1 st Street, NW
City, State	Albuquerque, New Mexico 87102
County	Bernalillo
Direction/Orientation	S
Date	11/19/13
Time	1236
Photographer	N. Biscocho (START)
Witness	J. Koehnen (START)
Description: Confirmation soil sampling (5-pt composite) after a one-foot removal on Area E, Grid 002 (City of Albuquerque, Right-of-Way).	



Logbook Photo #	DSC00645
US EPA ID / Task Order Number	CERCLIS: NMN000607041 / TDD No: 1/DYNAMAC-077-13-001
Site	Southwest Vermiculite (Removal 2)
Location Address	1800 1 st Street, NW
City, State	Albuquerque, New Mexico 87102
County	Bernalillo
Direction/Orientation	S
Date	11/20/13
Time	1556
Photographer	N. Biscocho (START)
Witness	J. Koehnen (START)
Description: Area E, Grid 002 (City of Albuquerque, Right-of-Way) backfilled after excavation and confirmation soil sampling.	



Logbook Photo #	DSC00647
US EPA ID / Task Order Number	CERCLIS: NMN000607041 / TDD No: 1/DYNAMAC-077-13-001
Site	Southwest Vermiculite (Removal 2)
Location Address	1800 1 st Street, NW
City, State	Albuquerque, New Mexico 87102
County	Bernalillo
Direction/Orientation	N
Date	11/21/13
Time	1122
Photographer	N. Biscocho (START)
Witness	J. Koehnen (START)
Description: Confirmation soil sampling (5-pt composite) after a one-foot removal on Area E, Grid 006 (City of Albuquerque, Right-of-Way).	



Logbook Photo #	DSC00649
US EPA ID / Task Order Number	CERCLIS: NMN000607041 / TDD No: 1/DYNAMAC-077-13-001
Site	Southwest Vermiculite (Removal 2)
Location Address	1800 1 st Street, NW
City, State	Albuquerque, New Mexico 87102
County	Bernalillo
Direction/Orientation	N
Date	11/21/13
Time	1252
Photographer	N. Biscocho (START)
Witness	J. Koehnen (START)
Description: Backfill activities on Area E, Grid 006 (City of Albuquerque, Right-of-Way) after excavation and soil confirmation sampling.	



Logbook Photo #	DSC00630
US EPA ID / Task Order Number	CERCLIS: NMN000607041 / TDD No: 1/DYNAMAC-077-13-001
Site	Southwest Vermiculite (Removal 2)
Location Address	1800 1 st Street, NW
City, State	Albuquerque, New Mexico 87102
County	Bernalillo
Direction/Orientation	NW
Date	11/16/14
Time	1449
Photographer	N. Biscocho (START)
Witness	J. Koehnen (START)
Description: Excavation activities on Area E, Grids 010 and 011 (City of Albuquerque, Right-of-Way). Dust suppression in progress.	



Logbook Photo #	DSC00632
US EPA ID / Task Order Number	CERCLIS: NMN000607041 / TDD No: 1/DYNAMAC-077-13-001
Site	Southwest Vermiculite (Removal 2)
Location Address	1800 1 st Street, NW
City, State	Albuquerque, New Mexico 87102
County	Bernalillo
Direction/Orientation	NW
Date	11/17/13
Time	1230
Photographer	N. Biscocho (START)
Witness	J. Koehnen (START)
Description: Backfill activities after excavation and confirmation samples collected on Area E, Grids 010 and 011 (City of Albuquerque, Right-of-Way).	



Logbook Photo #	DSC01103
US EPA ID / Task Order Number	CERCLIS: NMN000607041 / TDD No: 1/DYNAMAC-077-13-001
Site	Southwest Vermiculite (Removal 2)
Location Address	1800 1 st Street, NW
City, State	Albuquerque, New Mexico 87102
County	Bernalillo
Direction/Orientation	N
Date	2/10/14
Time	1452
Photographer	J. Koehnen (START)
Witness	D. Edgington (ERRS)
Description: Abatement contractor set-up during the abatement clean-up inside the W. Silver Recycling warehouse.	



Logbook Photo #	DSC01124
US EPA ID / Task Order Number	CERCLIS: NMN000607041 / TDD No: 1/DYNAMAC-077-13-001
Site	Southwest Vermiculite (Removal 2)
Location Address	1800 1 st Street, NW
City, State	Albuquerque, New Mexico 87102
County	Bernalillo
Direction/Orientation	E
Date	2/13/14
Time	1334
Photographer	J. Koehnen (START)
Witness	D. Edgington (ERRS)
Description: Abatement contractor during the clean-up inside the W. Silver Recycling main warehouse.	



Logbook Photo #	DSC01167
US EPA ID / Task Order Number	CERCLIS: NMN000607041 / TDD No: 1/DYNAMAC-077-13-001
Site	Southwest Vermiculite (Removal 2)
Location Address	1800 1 st Street, NW
City, State	Albuquerque, New Mexico 87102
County	Bernalillo
Direction/Orientation	E
Date	2/19/11
Time	1141
Photographer	J. Koehnen (START)
Witness	D. Edgington (ERRS)
Description: White latex-type encapsulate ("AsbetoSafe" brand) was sprayed on the ceiling and walls after the pressure wash.	



Logbook Photo #	DSC01209
US EPA ID / Task Order Number	CERCLIS: NMN000607041 / TDD No: 1/DYNAMAC-077-13-001
Site	Southwest Vermiculite (Removal 2)
Location Address	1800 1 st Street, NW
City, State	Albuquerque, New Mexico 87102
County	Bernalillo
Direction/Orientation	NW
Date	2/25/14
Time	0954
Photographer	J. Koehnen (START)
Witness	D. Edgington (ERRS)
Description: Asbestos abatement contractor continue to clean-up inside the W. Silver Recycling auxiliary warehouse.	



Logbook Photo #	DSC01233
US EPA ID / Task Order Number	CERCLIS: NMN000607041 / TDD No: 1/DYNAMAC-077-13-001
Site	Southwest Vermiculite (Removal 2)
Location Address	1800 1 st Street, NW
City, State	Albuquerque, New Mexico 87102
County	Bernalillo
Direction/Orientation	NE
Date	2/28/14
Time	1253
Photographer	J. Koehnen (START)
Witness	D. Edgington (ERRS)
Description: White latex-type encapsulate ("AsbetoSafe" brand) was sprayed on the walls after the pressure wash in the auxiliary warehouse at W. Silver Recycling..	



Logbook Photo #	DSC01050
US EPA ID / Task Order Number	CERCLIS: NMN000607041 / TDD No: 1/DYNAMAC-077-13-001
Site	Southwest Vermiculite (Removal 2)
Location Address	1800 1 st Street, NW
City, State	Albuquerque, New Mexico 87102
County	Bernalillo
Direction/Orientation	NE
Date	2/1/14
Time	1359
Photographer	J. Koehnen (START)
Witness	D. Edgington (ERRS)
Description: Abatement contractors conducting clean-up efforts inside the W. Silver Recycling Trailer/Scale Office.	



Logbook Photo #	DSC01019
US EPA ID / Task Order Number	CERCLIS: NMN000607041 / TDD No: 1/DYNAMAC-077-13-001
Site	Southwest Vermiculite (Removal 2)
Location Address	1800 1 st Street, NW
City, State	Albuquerque, New Mexico 87102
County	Bernalillo
Direction/Orientation	NE
Date	1/28/14
Time	1600
Photographer	N. Biscocho (START)
Witness	J. Koehnen (START)
Description: An asbestos encapsulate was placed on the soil around/adjacent to the W. Silver scale and trailer.	




Logbook Photo #	DSC00978
US EPA ID / Task Order Number	CERCLIS: NMN000607041 / TDD No: 1/DYNAMAC-077-13-001
Site	Southwest Vermiculite (Removal 2)
Location Address	1800 1 st Street, NW
City, State	Albuquerque, New Mexico 87102
County	Bernalillo
Direction/Orientation	NW
Date	1/25/14
Time	1145
Photographer	N. Biscocho (START)
Witness	J. Koehnen (START)
Description: Power washing concrete pad between the W. Silver warehouse and the scrap yard area.	



Logbook Photo #	DSC01006
US EPA ID / Task Order Number	CERCLIS: NMN000607041 / TDD No: 1/DYNAMAC-077-13-001
Site	Southwest Vermiculite (Removal 2)
Location Address	1800 1 st Street, NW
City, State	Albuquerque, New Mexico 87102
County	Bernalillo
Direction/Orientation	SE
Date	1/27/14
Time	1340
Photographer	N. Biscocho (START)
Witness	J. Koehnen (START)
Description: Mechanic shed area, located on the east side of the scrap yard area of W. Sliver Recycling, after the pressure wash.	



Logbook Photo #	DSC04190
US EPA ID / Task Order Number	CERCLIS: NMN000607041 / TDD No: 1/DYNAMAC-077-13-001
Site	Southwest Vermiculite (Removal 2)
Location Address	1800 1 st Street, NW
City, State	Albuquerque, New Mexico 87102
County	Bernalillo
Direction/Orientation	N/A
Date	11/11/13
Time	1209
Photographer	J. Koehnen (START)
Witness	N/A
Description: Backfill and crushed rocks source location in Albuquerque, NM	



Logbook Photo #	DSC00700
US EPA ID / Task Order Number	CERCLIS: NMN000607041 / TDD No: 1/DYNAMAC-077-13-001
Site	Southwest Vermiculite (Removal 2)
Location Address	1800 1 st Street, NW
City, State	Albuquerque, New Mexico 87102
County	Bernalillo
Direction/Orientation	SE
Date	12/9/13
Time	0920
Photographer	J. Koehnen (START)
Witness	N. Biscocho (START)
Description:	View of indoor dust sampling in SWV Main Office – Entry Wall (Sample SWVDust_MOD2).



Logbook Photo #	DSC00703
US EPA ID / Task Order Number	CERCLIS: NMN000607041 / TDD No: 1/DYNAMAC-077-13-001
Site	Southwest Vermiculite (Removal 2)
Location Address	1800 1 st Street, NW
City, State	Albuquerque, New Mexico 87102
County	Bernalillo
Direction/Orientation	SW
Date	12/9/13
Time	0929
Photographer	J. Koehnen (START)
Witness	N. Biscocho (START)
Description: View of indoor dust sampling inside the SWV Main Office – Top of First Aid Kit (sample SWVDust_MOD3).	



Logbook Photo #	DSC00705
US EPA ID / Task Order Number	CERCLIS: NMN000607041 / TDD No: 1/DYNAMAC-077-13-001
Site	Southwest Vermiculite (Removal 2)
Location Address	1800 1 st Street, NW
City, State	Albuquerque, New Mexico 87102
County	Bernalillo
Direction/Orientation	Down
Date	12/9/13
Time	0938
Photographer	J. Koehnen (START)
Witness	N. Biscocho (START)
Description: View of indoor dust sampling location in SWV Mail Office – Carpet Rug (SWVDust_MOD1)	



Logbook Photo #	DSC00706
US EPA ID / Task Order Number	CERCLIS: NMN000607041 / TDD No: 1/DYNAMAC-077-13-001
Site	Southwest Vermiculite (Removal 2)
Location Address	1800 1 st Street, NW
City, State	Albuquerque, New Mexico 87102
County	Bernalillo
Direction/Orientation	SE
Date	12/9/13
Time	0945
Photographer	J. Koehnen (START)
Witness	N. Biscocho (START)
Description: View of indoor dust sampling in SWV PM Office - Electrical/Network Closet (East of office) (Sample No. SWVDust_POD1)	



Logbook Photo #	DSC00708
US EPA ID / Task Order Number	CERCLIS: NMN000607041 / TDD No: 1/DYNAMAC-077-13-001
Site	Southwest Vermiculite (Removal 2)
Location Address	1800 1 st Street, NW
City, State	Albuquerque, New Mexico 87102
County	Bernalillo
Direction/Orientation	SW
Date	12/9/13
Time	0952
Photographer	J. Koehnen (START)
Witness	N. Biscocho (START)
Description:	
View of indoor sampling at SWV PM Office - Window Sill (South) (Sample SWVDust_POD2).	



Logbook Photo #	DSC00710
US EPA ID / Task Order Number	CERCLIS: NMN000607041 / TDD No: 1/DYNAMAC-077-13-001
Site	Southwest Vermiculite (Removal 2)
Location Address	1800 1 st Street, NW
City, State	Albuquerque, New Mexico 87102
County	Bernalillo
Direction/Orientation	NW
Date	12/9/13
Time	0956
Photographer	J. Koehnen (START)
Witness	D N. Biscocho (START)
Description:	
View of indoor dust sampling at SWV PM Office - Bookshelf (NW) (Sample SWVDust_POD3).	



Logbook Photo #	DSC00769
US EPA ID / Task Order Number	CERCLIS: NMN000607041 / TDD No: 1/DYNAMAC-077-13-001
Site	Southwest Vermiculite (Removal 2)
Location Address	1800 1 st Street, NW
City, State	Albuquerque, New Mexico 87102
County	Bernalillo
Direction/Orientation	SE
Date	12/20/13
Time	1134
Photographer	J. Koehnen (START)
Witness	N. Biscocho (START)
Description: Indoor dust sampling at SWV Main Warehouse (Window Sill - South) (Sample SWVDust_WARD01).	



Logbook Photo #	DSC00771
US EPA ID / Task Order Number	CERCLIS: NMN000607041 / TDD No: 1/DYNAMAC-077-13-001
Site	Southwest Vermiculite (Removal 2)
Location Address	1800 1 st Street, NW
City, State	Albuquerque, New Mexico 87102
County	Bernalillo
Direction/Orientation	SE
Date	12/20/13
Time	1140
Photographer	J. Koehnen (START)
Witness	N. Biscocho (START)
Description: Indoor dust sampling at SWV Main Warehouse (Wall - South) (sample SWVDust_WARD02).	



Logbook Photo #	DSC00772
US EPA ID / Task Order Number	CERCLIS: NMN000607041 / TDD No: 1/DYNAMAC-077-13-001
Site	Southwest Vermiculite (Removal 2)
Location Address	1800 1 st Street, NW
City, State	Albuquerque, New Mexico 87102
County	Bernalillo
Direction/Orientation	E
Date	12/20/13
Time	1150
Photographer	J. Koehnen (START)
Witness	N. Biscocho (START)
Description: Indoor dust sampling at SWV Main Warehouse (Wall - East) (Sample SWVDust_WARD03).	



Logbook Photo #	DSC00776
US EPA ID / Task Order Number	CERCLIS: NMN000607041 / TDD No: 1/DYNAMAC-077-13-001
Site	Southwest Vermiculite (Removal 2)
Location Address	1800 1 st Street, NW
City, State	Albuquerque, New Mexico 87102
County	Bernalillo
Direction/Orientation	N
Date	12/20/13
Time	1203
Photographer	J. Koehnen (START)
Witness	N. Biscocho (START)
Description: Indoor dust sampling at SWV Main Warehouse (Hopper Brace - North) (Samples SWVDust_WARD04 and Duplicate SWVDust_WARD40).	



Logbook Photo #	DSC00778
US EPA ID / Task Order Number	CERCLIS: NMN000607041 / TDD No: 1/DYNAMAC-077-13-001
Site	Southwest Vermiculite (Removal 2)
Location Address	1800 1 st Street, NW
City, State	Albuquerque, New Mexico 87102
County	Bernalillo
Direction/Orientation	N
Date	12/20/13
Time	1212
Photographer	J. Koehnen (START)
Witness	N. Biscocho (START)
Description:	
Indoor dust sampling at SWV Auxillary Warehouse - West (Wall - North) (Sample SWV_WARD05).	



Logbook Photo #	DSC00779
US EPA ID / Task Order Number	CERCLIS: NMN000607041 / TDD No: 1/DYNAMAC-077-13-001
Site	Southwest Vermiculite (Removal 2)
Location Address	1800 1 st Street, NW
City, State	Albuquerque, New Mexico 87102
County	Bernalillo
Direction/Orientation	NW
Date	12/20/13
Time	1220
Photographer	J. Koehnen (START)
Witness	N. Biscocho (START)
Description: Indoor dust sampling at SWV Auxillary Warehouse - West (Security Camera) (Sample SWVDust_WARD06).	




Logbook Photo #	DSC00781
US EPA ID / Task Order Number	CERCLIS: NMN000607041 / TDD No: 1/DYNAMAC-077-13-001
Site	Southwest Vermiculite (Removal 2)
Location Address	1800 1 st Street, NW
City, State	Albuquerque, New Mexico 87102
County	Bernalillo
Direction/Orientation	NE
Date	12/20/13
Time	1225
Photographer	J. Koehnen (START)
Witness	N. Biscocho (START)
Description: Indoor dust sampling at SWV Auxillary Warehouse - West (2nd Floor Vanity shelf) (Sample No. SWVDust)WARD07).	



Logbook Photo #	DSC00784
US EPA ID / Task Order Number	CERCLIS: NMN000607041 / TDD No: 1/DYNAMAC-077-13-001
Site	Southwest Vermiculite (Removal 2)
Location Address	1800 1 st Street, NW
City, State	Albuquerque, New Mexico 87102
County	Bernalillo
Direction/Orientation	SW
Date	12/20/13
Time	1233
Photographer	J. Koehnen (START)
Witness	N. Biscocho (START)
Description: Indoor dust sampling at SWV Auxillary Warehouse - West (Work bench - SW) (Sample No. SWVDust_WARD08).	




Logbook Photo #	DSC00870
US EPA ID / Task Order Number	CERCLIS: NMN000607041 / TDD No: 1/DYNAMAC-077-13-001
Site	Southwest Vermiculite (Removal 2)
Location Address	1800 1 st Street, NW
City, State	Albuquerque, New Mexico 87102
County	Bernalillo
Direction/Orientation	SW
Date	1/11/14
Time	0938
Photographer	J. Koehnen (START)
Witness	N. Biscocho (START)
Description: Indoor dust sampling at SWV W. Silver Trailer Scale Office (Top of Refrigerator - South side of Office) (Sample Nos. SWVDust_WSTrail01 and Duplicate SWVDust_WSTrail10).	



Logbook Photo #	DSC00873
US EPA ID / Task Order Number	CERCLIS: NMN000607041 / TDD No: 1/DYNAMAC-077-13-001
Site	Southwest Vermiculite (Removal 2)
Location Address	1800 1 st Street, NW
City, State	Albuquerque, New Mexico 87102
County	Bernalillo
Direction/Orientation	NW
Date	1/11/14
Time	0951
Photographer	J. Koehnen (START)
Witness	N. Biscocho (START)
Description: Indoor dust sampling at SWV W. Silver Trailer Scale Office (Floor by south main entrance on the east side of the trailer) (Sample No. SWVDust_WSTrail02).	



Logbook Photo #	DSC00875
US EPA ID / Task Order Number	CERCLIS: NMN000607041 / TDD No: 1/DYNAMAC-077-13-001
Site	Southwest Vermiculite (Removal 2)
Location Address	1800 1 st Street, NW
City, State	Albuquerque, New Mexico 87102
County	Bernalillo
Direction/Orientation	E
Date	1/11/14
Time	0959
Photographer	J. Koehnen (START)
Witness	N. Biscocho (START)
Description: Indoor sampling at SWV W. Silver Trailer Scale Office (Bookshelf - Middle Part of trailer) (Sample No. SWVDust_WSTrail03).	



Logbook Photo #	DSC00877
US EPA ID / Task Order Number	CERCLIS: NMN000607041 / TDD No: 1/DYNAMAC-077-13-001
Site	Southwest Vermiculite (Removal 2)
Location Address	1800 1 st Street, NW
City, State	Albuquerque, New Mexico 87102
County	Bernalillo
Direction/Orientation	NW
Date	1/11/14
Time	1005
Photographer	J. Koehnen (START)
Witness	N. Biscocho (START)
Description: Indoor dust sampling at SWV W. Silver Trailer Scale Office (Tools room - west of trailer) (Sample No. SWVDust_WSTrail04).	



Logbook Photo #	DSC00717
US EPA ID / Task Order Number	CERCLIS: NMN000607041 / TDD No: 1/DYNAMAC-077-13-001
Site	Southwest Vermiculite (Removal 2)
Location Address	1800 1 st Street, NW
City, State	Albuquerque, New Mexico 87102
County	Bernalillo
Direction/Orientation	SE
Date	12/9/13
Time	1150
Photographer	J. Koehnen (START)
Witness	S. Cowan (START)
Description: View of bulk dust sampling inside W. Silver Recycling warehouse.	



Logbook Photo #	DSC00848
US EPA ID / Task Order Number	CERCLIS: NMN000607041 / TDD No: 1/DYNAMAC-077-13-001
Site	Southwest Vermiculite (Removal 2)
Location Address	1800 1 st Street, NW
City, State	Albuquerque, New Mexico 87102
County	Bernalillo
Direction/Orientation	N
Date	1/9/14
Time	0926
Photographer	J. Koehnen (START)
Witness	N. Biscocho (START)
Description: Bulk sampling (Impacted and unimpacted ceiling insulation) inside the W. Silver Recycling Main Warehouse (Samples SWV2_WARC01 and SWV2_WARC02).	



Logbook Photo #	DSC0882
US EPA ID / Task Order Number	CERCLIS: NMN000607041 / TDD No: 1/DYNAMAC-077-13-001
Site	Southwest Vermiculite (Removal 2)
Location Address	1800 1 st Street, NW
City, State	Albuquerque, New Mexico 87102
County	Bernalillo
Direction/Orientation	S
Date	1/11/14
Time	1030
Photographer	J. Koehnen (START)
Witness	N. Biscocho (START)
Description:	Indoor dust sampling at EPA Field Office - Bookshelf by intake vent on EPA/START shared office - South side of trailer (SWVDust_EPATrail01).



Logbook Photo #	DSC00880
US EPA ID / Task Order Number	CERCLIS: NMN000607041 / TDD No: 1/DYNAMAC-077-13-001
Site	Southwest Vermiculite (Removal 2)
Location Address	1800 1 st Street, NW
City, State	Albuquerque, New Mexico 87102
County	Bernalillo
Direction/Orientation	SW
Date	1/11/14
Time	1024
Photographer	J. Koehnen (START)
Witness	N. Biscocho (START)
Description: Indoor dust sampling at EPA Field Office - Top of refrigerator (middle section of trailer) (SWVDust_EPATrail02).	



Logbook Photo #	DSC00879
US EPA ID / Task Order Number	CERCLIS: NMN000607041 / TDD No: 1/DYNAMAC-077-13-001
Site	Southwest Vermiculite (Removal 2)
Location Address	1800 1 st Street, NW
City, State	Albuquerque, New Mexico 87102
County	Bernalillo
Direction/Orientation	NE
Date	1/11/14
Time	1018
Photographer	J. Koehnen (START)
Witness	N. Biscocho (START)
Description: Indoor dust sampling at EPA Field Office - Bookshelf on ERRS office - North side of trailer (Sample SWVDust_EPATrail03).	



Logbook Photo #	NB0004
US EPA ID / Task Order Number	CERCLIS: NMN000607041 / TDD No: 1/DYNAMAC-077-13-001
Site	Southwest Vermiculite (Removal 2)
Location Address	1800 1 st Street, NW
City, State	Albuquerque, New Mexico 87102
County	Bernalillo
Direction/Orientation	NE
Date	1/16/14
Time	1800
Photographer	N. Biscocho (START)
Witness	J. Koehnen (START)
Description: View into EPA Field Office Trailer as Decontamination is conducted.	



Logbook Photo #	DSC00961
US EPA ID / Task Order Number	CERCLIS: NMN000607041 / TDD No: 1/DYNAMAC-077-13-001
Site	Southwest Vermiculite (Removal 2)
Location Address	1800 1 st Street, NW
City, State	Albuquerque, New Mexico 87102
County	Bernalillo
Direction/Orientation	S
Date	1/23/14
Time	1412
Photographer	N. Biscocho (START)
Witness	J. Koehnen (START)
Description: Indoor air sampling at EPA Field Office Trailer.	



Logbook Photo #	DSC00905
US EPA ID / Task Order Number	CERCLIS: NMN000607041 / TDD No: 1/DYNAMAC-077-13-001
Site	Southwest Vermiculite (Removal 2)
Location Address	1800 1 st Street, NW
City, State	Albuquerque, New Mexico 87102
County	Bernalillo
Direction/Orientation	NE
Date	1/17/14
Time	1153
Photographer	J. Koehnen (START)
Witness	N. Biscocho (START)
Description: Decontamination set-up at EPA Field Office Trailer.	



Logbook Photo #	DSC00906
US EPA ID / Task Order Number	CERCLIS: NMN000607041 / TDD No: 1/DYNAMAC-077-13-001
Site	Southwest Vermiculite (Removal 2)
Location Address	1800 1 st Street, NW
City, State	Albuquerque, New Mexico 87102
County	Bernalillo
Direction/Orientation	NE
Date	1/17/14
Time	1154
Photographer	J. Koehnen (START)
Witness	N. Biscocho (START)
Description: View of ERRS conducting personal decontamination procedures prior to entering the EPA Field Office Trailer.	