













LEGEND:

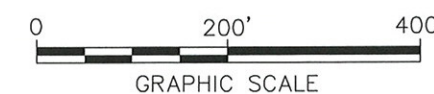
-  APPROXIMATE BOUNDARY OF THE FORMER VCC MOBILE PROPERTY
-  APPROXIMATE LOCATION OF CURRENT PROPERTY LINES
-  DRAINAGE DITCH
-  DRAINAGE FLOW DIRECTION
-  RAILROAD
- HISTORICAL VCC SITE FEATURES:**
-  STRUCTURES
-  RAILROAD SIDING
-  EDGE OF EMBANKMENT
-  ROAD
-  DISTURBED AREA AS SHOWN ON 1960 HISTORICAL AERIAL PHOTO
- HISTORICAL NON-VCC SITE FEATURES (WITHIN BOUNDARIES OF FORMER VCC PROPERTY AND POST DATING 1961 SALE OF PROPERTY BY VCC):**
-  ROAD
-  APPROXIMATE LOCATION OF 10-FOOT SEWERAGE RIGHT-OF-WAY AS SHOWN ON 1956 VCC PROPERTY PLANT MAP; POSSIBLY A CURRENT SITE FEATURE

KEY TO HISTORICAL SITE FEATURES: #

1. ACID CHAMBER (1981)
2. ACID CHAMBER (1904)
3. FERTILIZER MIXING AND STORAGE (ACID PHOSPHATE
PITS, ROCK GRINDING MILL, AND GAS CONDENSER)
4. SHIPPING AND STORAGE ADDITION
5. BAG HOUSE
6. ELECTRICAL TRANSFORMERS
7. NITRE HOUSE
8. OFFICE
9. AMMONIA TANK HOUSE
10. OIL HOUSE
11. TRACTOR HOUSE
12. R.C. DYNAMITE STORE
13. 500--GALLON BURIED GASOLINE TANK
14. DEEP WELL PUMP (100 GPM)
15. COAL SHED
16. SULFUR HEAP
17. POTASH STORAGE
18. MACHINE SHOP
19. MOTOR ROOM
20. BOILER ROOM
21. 100,000--GALLON RESERVOIR
22. 20,000--GALLON STEEL WATER TOWER
23. ARTESIAN WELLS
24. CINDER FILL FOR TRUCKS

NOTES:

1. FORMER VCC PROPERTY BOUNDARY BASED ON HISTORICAL DEEDS.
2. PARCEL BOUNDARIES DIGITIZED FROM TAX MAPS PROVIDED BY MOBILE COUNTY GEOGRAPHIC INFORMATION SYSTEM.
3. IMAGERY FROM 2008 USGS SEAMLESS ORTHO PHOTOS.
4. HISTORICAL VCC FEATURES DIGITIZED FROM 1891 AND 1904 SANBORN MAPS AND 1955 (REVISED) VCC INSURANCE DEPARTMENT MAP PROVIDED BY EXXONMOBIL.
5. ALL LOCATIONS ARE APPROXIMATE.



EXXONMOBIL
VCC MOBIL - MOBILE, ALABAMA
**SITE DELINEATION REPORT AND
REMOVAL ACTION WORK PLAN**

SITE PLAN WITH HISTORICAL AND CURRENT SITE FEATURES

FIGURE
1-2