



Legend

Location of Leaking Oil Well

Dry and Abandoned

Location (new permit issued or insufficient data)

Oil Well

Terminated (permit expired or cancelled)

Water Injection

Parcel Boundary

83781

KGS Record Number

Notes:

Parcel Data Source: Ohio County Property Valuation Administrator

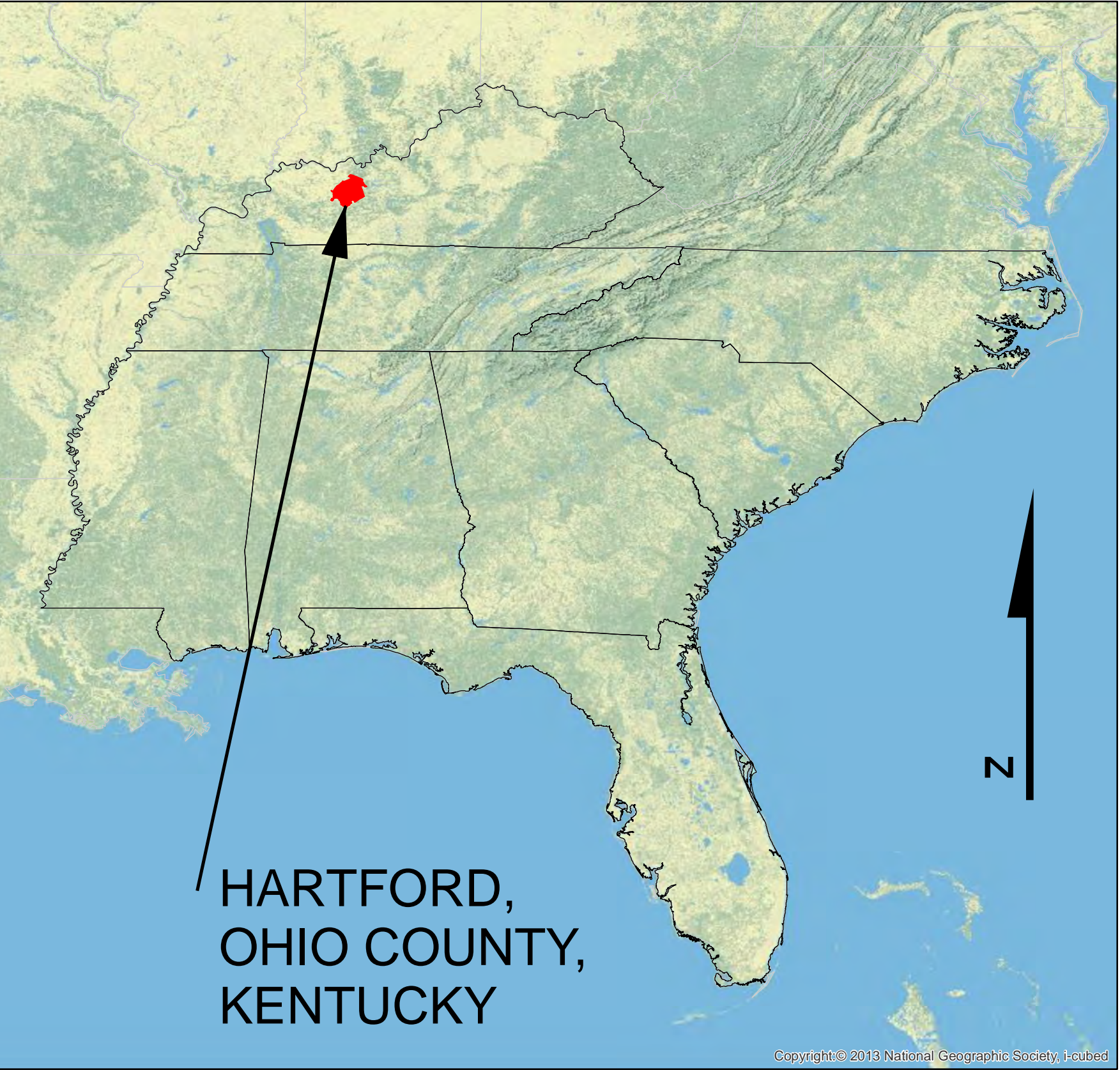
Well Data Source: Kentucky Geological Survey


0

500

1,000

Feet





United States Environmental Protection Agency

HUMPHREY PROPERTY WELL

HARTFORD,


OHIO COUNTY,

KENTUCKY

TDD No. GSA-01-0005

FIGURE 1

LOCATION OF LEAKING OIL WELL



OTIE

Oneida Total Integrated Enterprises

Aerial By: BING
Disclaimer: This map is intended for visual orientation use only. In no way is this map to be used for precise locational use. Coordinate System: NAD 1983 StatePlane Kentucky South FIPS 1602 Feet Author: Doug Fraley Date: 6/23/2014
Data: US EPA Mapping Agency for visualization of existing oil well data 6/23/2014