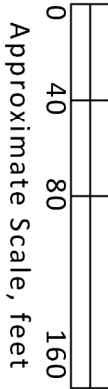






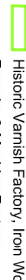
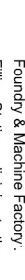


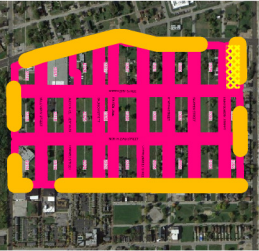
North



Legend

-  North St. Louis Project Boundary
-  City Block Location
-  Parcel Location
-  Parcel Number
-  Area of Subsequent Investigation
-  Proposed Soil Boring Location
-  Historic Varnish Factory, Iron Works, Foundry & Machine Factory.
-  Filling Station adjoining to the north.

Note:
Illustration based on USGS dated 2015.
This figure should only be used for
general illustrative purposes and should
not be used for any other purpose
beyond the context of the report/letter.



**Proposed Sampling Locations
City Block 1078**
North St. Louis Site
Saint Louis, Missouri