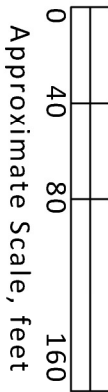









North



Legend

-  North St. Louis Project Boundary
-  City Block Location
-  Parcel Location
-  Parcel Number
-  Proposed Test Trench Location
-  Area of Subsequent Investigation
-  Grab Sample

**Proposed Sampling Locations**  
**City Block 1081**

North St. Louis Site  
Saint Louis, Missouri

Note:  
Illustration based on USGS dated 2015.  
This figure should only be used for  
general illustrative purposes and should  
not be used for any other purpose  
beyond the context of the report/letter.

