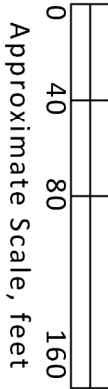









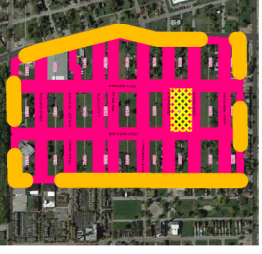
North



Legend

-  North St. Louis Project Boundary
-  City Block Location
-  Parcel Location
-  Parcel Number
-  Proposed Soil Boring Location
-  Area of Subsequent Investigation
-  Historic Hauling / Trucking Maintenance
-  Historic Furniture Refinishing

Note:
Illustration based on USGS dated 2015.
This figure should only be used for
general illustrative purposes and should
not be used for any other purpose
beyond the context of the report/letter.



Proposed Sampling Locations
City Block 1083

North St. Louis Site
Saint Louis, Missouri

Figure --