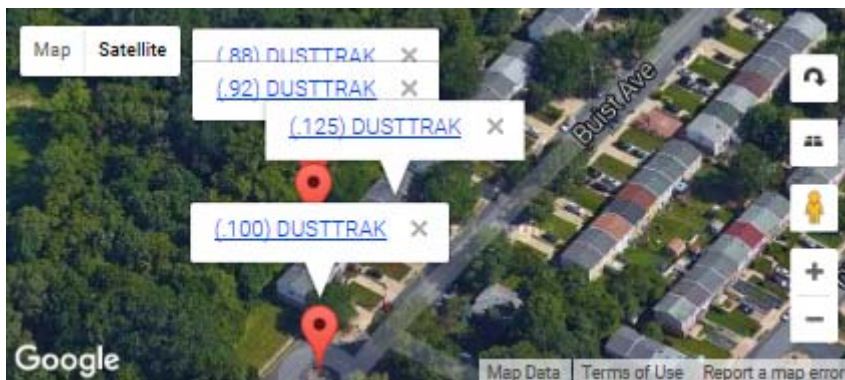


Lower Darby Creek Area Superfund Site Removal-

Dust Track Monitor Data for 9/27/2016

Weather: Cloudy, Slight Wind out of the west at 5 mph, high of 77 degrees

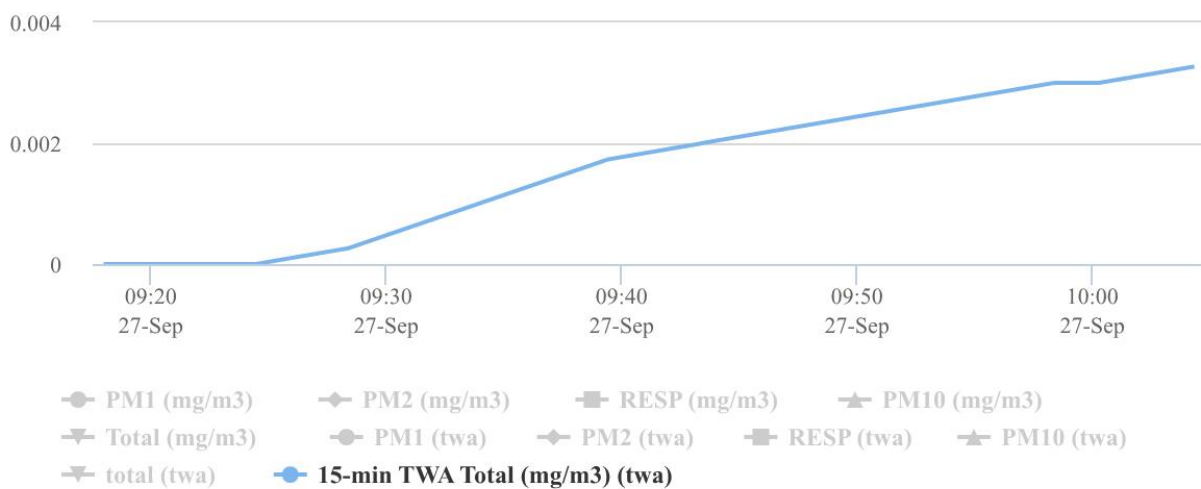
Dust Action Levels: Residential = 0.813 mg/m³ ; Worker = 2.1 mg/m³



DustTrak .92-Northwest Location (upwind); Co-Located with DustTrak .88

Note: Error with reporting on EPA VIPER Website. Air monitor still collected all data. Daily TWA reported in figure below.

(.92) DUSTTRAK



Lower Darby Creek Area Superfund Site Removal-

Dust Track Monitor Data for 9/27/2016

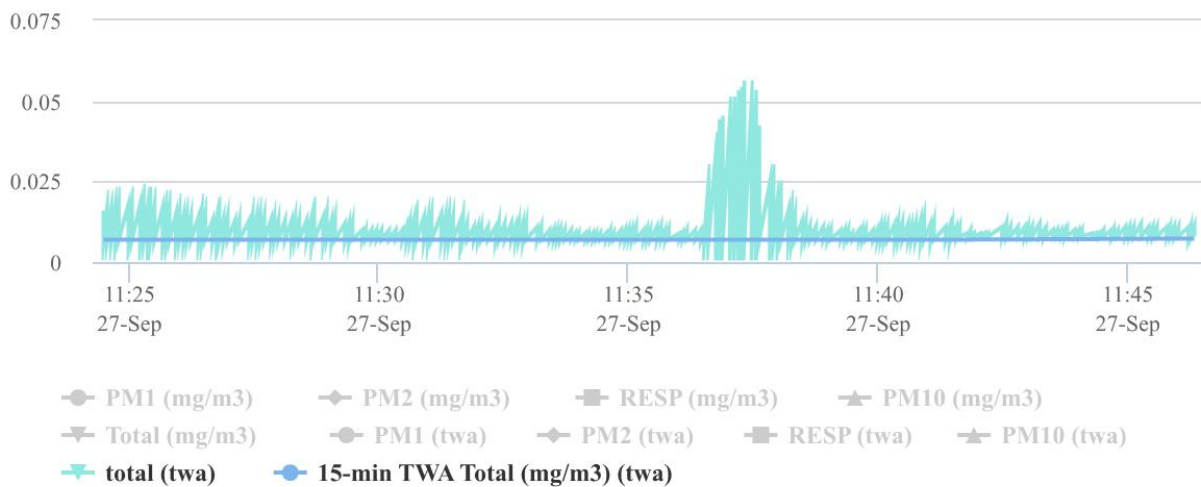
Weather: Cloudy, Slight Wind out of the west at 5 mph, high of 77 degrees

Dust Action Levels: Residential = 0.813 mg/m³ ; Worker = 2.1 mg/m³

DustTrak .88-Northwest Location (upwind)-co-located with Dust Trac .92-

Note: Error with reporting on EPA VIPER Website. Air monitor still collected all data. Daily TWA and 15-min TWA data reported in figure below.

(.88) DUSTTRAK



DustTrak .100-Northeast Location (downwind)

(.100) DUSTTRAK

