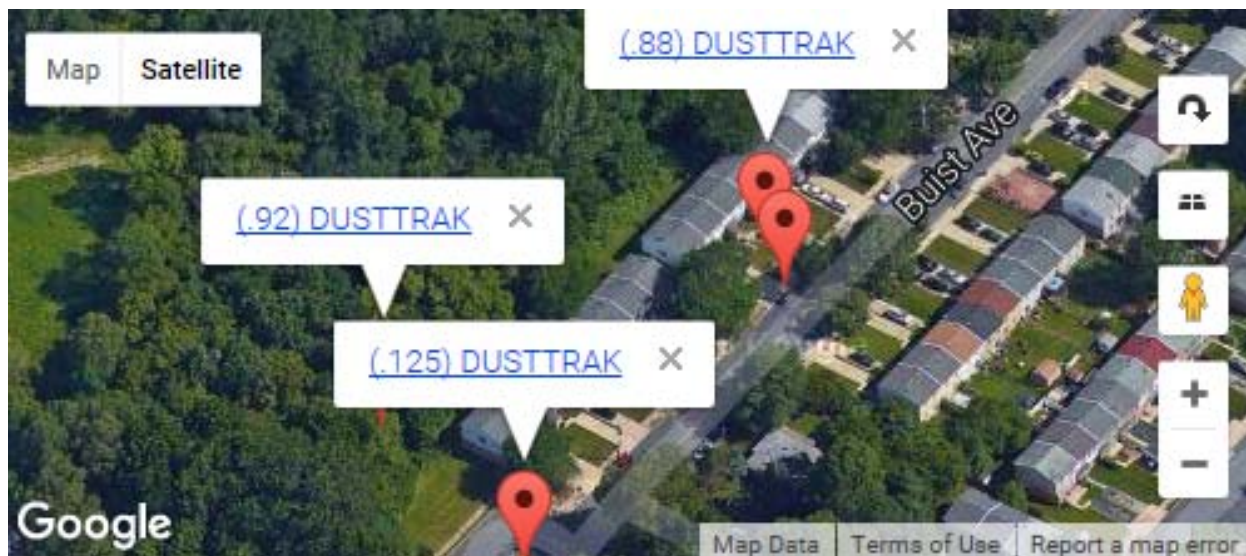


Lower Darby Creek Area Superfund Site Removal

Dust Track Monitor Data for 10/06/2016

Weather: Clear, Sunny, Slight Wind out of the Southeast West at 2 mph, high of 75 degrees

Dust Action Levels: Residential = 0.813 mg/m<sup>3</sup> ; Worker = 2.1 mg/m<sup>3</sup>



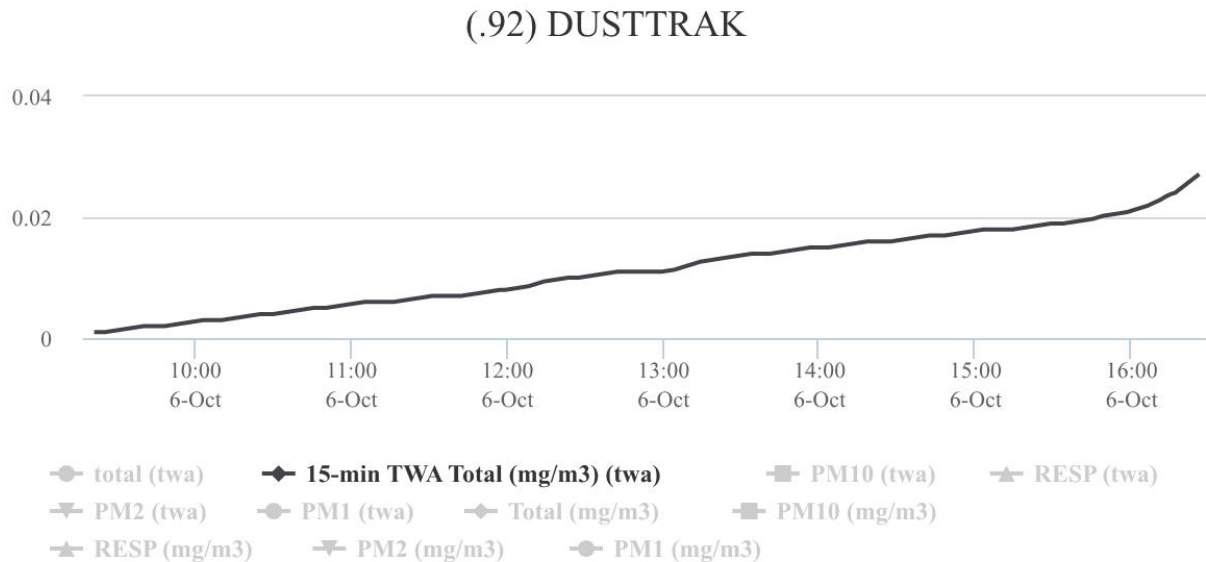
## Lower Darby Creek Area Superfund Site Removal

Dust Track Monitor Data for 10/06/2016

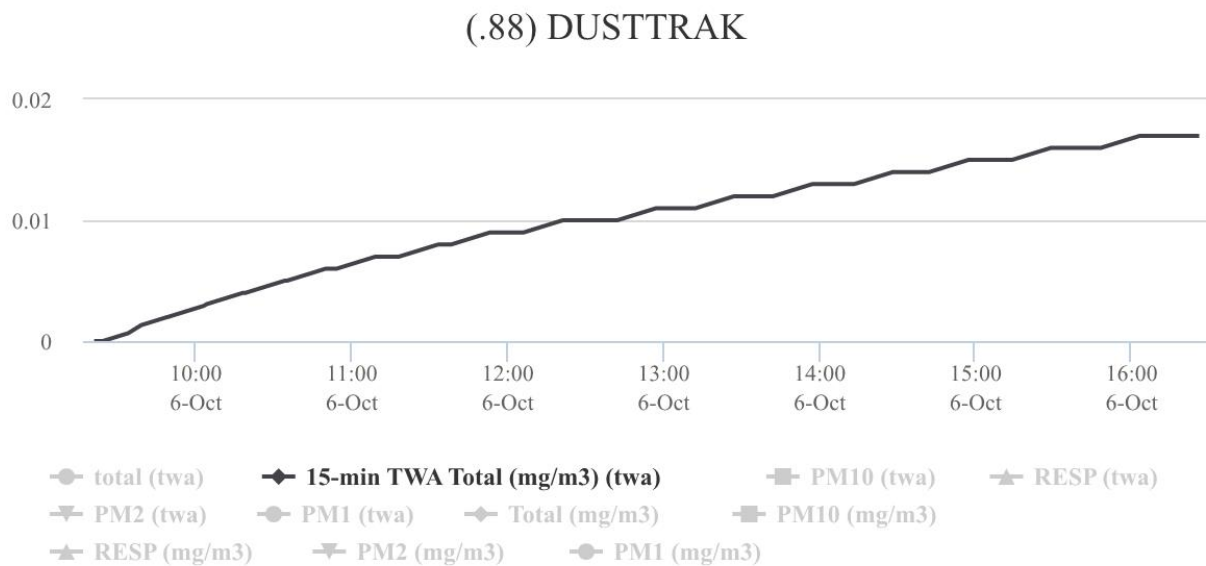
Weather: Clear, Sunny, Slight Wind out of the Southeast West at 2 mph, high of 75 degrees

Dust Action Levels: Residential = 0.813 mg/m<sup>3</sup> ; Worker = 2.1 mg/m<sup>3</sup>

DustTrak .92-Southwest (downwind);



DustTrak .88-Northeast Location (downwind)



Lower Darby Creek Area Superfund Site Removal

Dust Track Monitor Data for 10/06/2016

Weather: Clear, Sunny, Slight Wind out of the Southeast West at 2 mph, high of 75 degrees

Dust Action Levels: Residential = 0.813 mg/m3 ; Worker = 2.1 mg/m3

DustTrak .125 Southwest Location (upwind)

