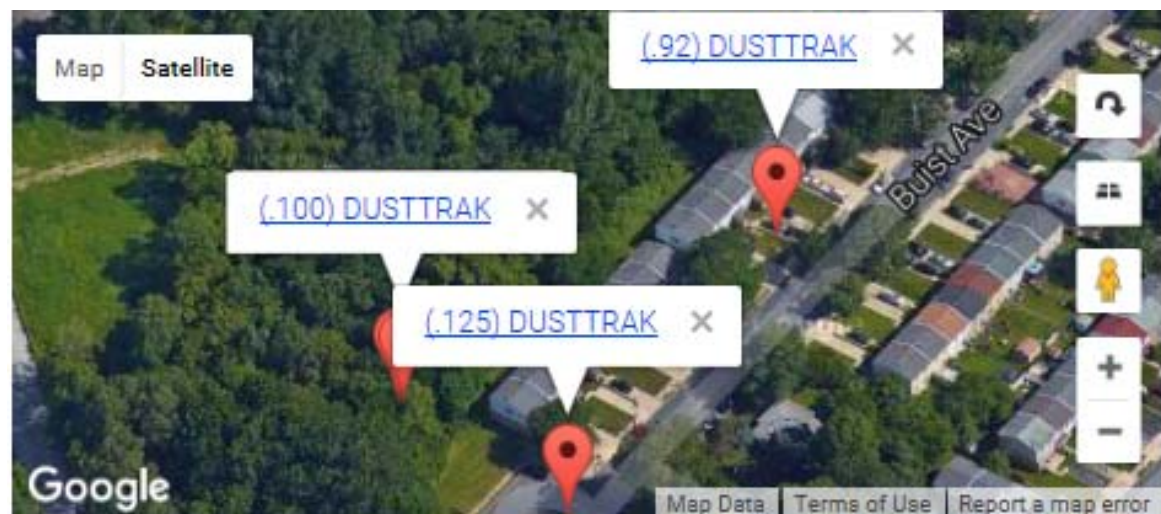


Lower Darby Creek Area Superfund Site Removal

Dust Track Monitor Data for 10/10/2016

Weather: Clear, Sunny, Wind out of the NNW at 15 mph, high of 62 degrees

Dust Action Levels: Residential = 0.813 mg/m³ ; Worker = 2.1 mg/m³



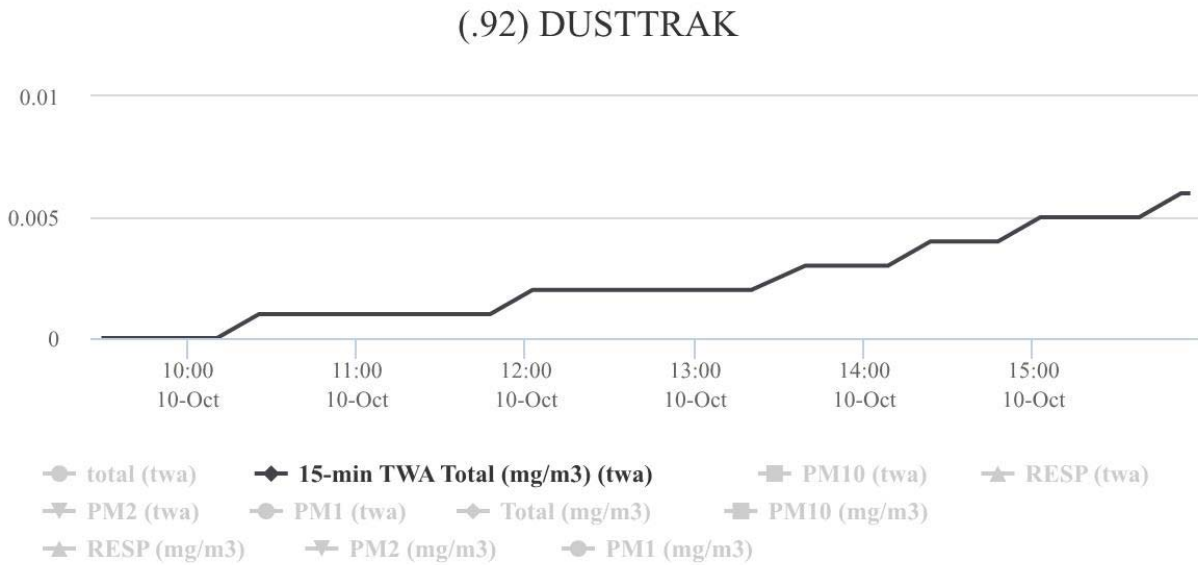
Lower Darby Creek Area Superfund Site Removal

Dust Track Monitor Data for 10/10/2016

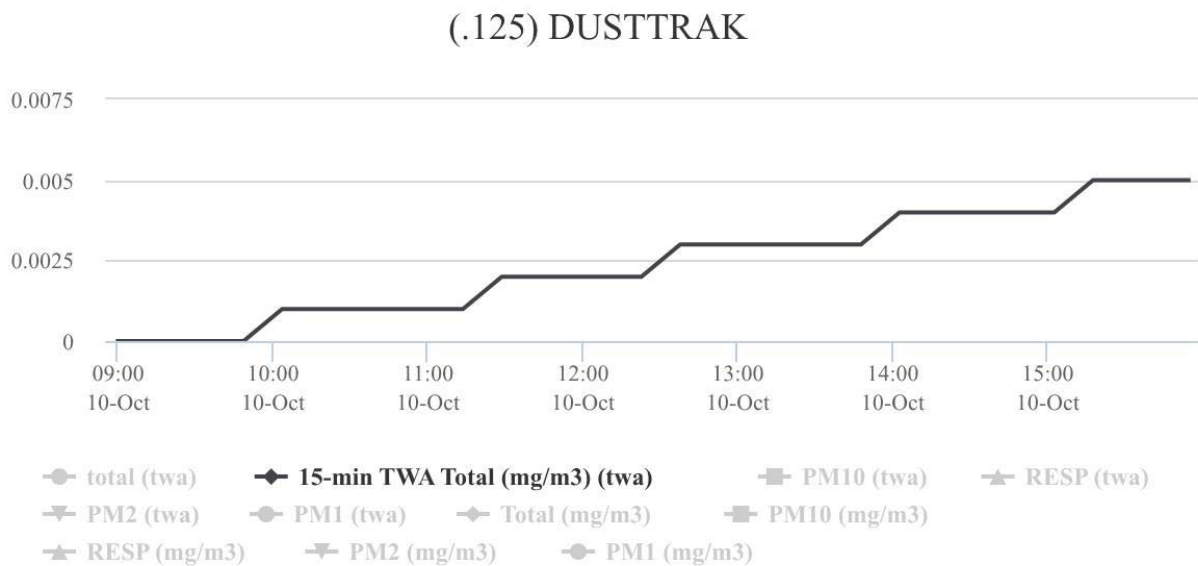
Weather: Clear, Sunny, Wind out of the NNW at 15 mph, high of 62 degrees

Dust Action Levels: Residential = 0.813 mg/m³ ; Worker = 2.1 mg/m³

DustTrak .92-Northeast Location (upwind)



DustTrak .125-Southwest (downwind)



Lower Darby Creek Area Superfund Site Removal

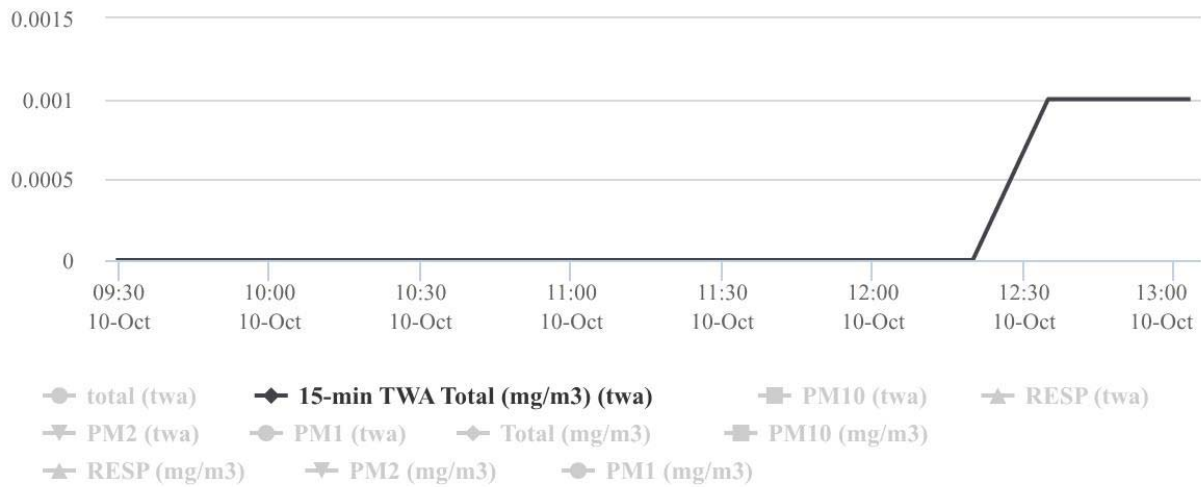
Dust Track Monitor Data for 10/10/2016

Weather: Clear, Sunny, Wind out of the NNW at 15 mph, high of 62 degrees

Dust Action Levels: Residential = 0.813 mg/m3 ; Worker = 2.1 mg/m3

DustTrak .100/.88 Southeast Location (downwind)

(.88) DUSTTRAK



(.100) DUSTTRAK

