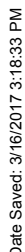


WASHINGTON COUNTY



SITE SPECIFIC STRATEGY A78-D

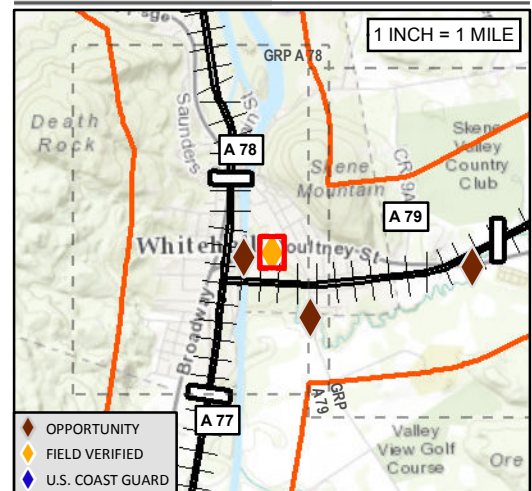
WHITEHALL (WEST), WASHINGTON COUNTY



- ANCHOR POINT
- PARKING AREA
- BOOM
- BERM
- STAGING AREA
- RAILROAD
- UNDERFLOW DAM
- WATER FEATURE AND FLOW
- COLLECTION AREA
- PHOTO LOCATION

LOCATION

Water Body Name	WOOD CREEK
Water Body Type	RIVER
Parking/Staging Location	ABANDONED LOT (GATED) WEST OF RIVER
Booming GPS Location	43.549889, -73.399155
Address	60 POULTNEY ST. WHITEHALL, NY 12887
Distance From Track	909 ft N
NYSDEC Trailer Contact	JON PEASE: 518-747-7520



PROPOSED STRATEGY

Strategy Type	Degree of Difficulty	Implementation	Considerations
COLLECTION BOOM - 300'	MODERATE - OIL SPILL RESPONSE ORGANIZATION (OSRO) IMPLEMENTATION SUGGESTED	4-6 PERSON CREW, 300' BOOM, ANCHORS, STAKES, STAKE HAMMER, BOAT, EMERGENCY RESPONSE TRAILER AND TRUCK, VACUUM TRUCK COLLECTION BOOM - INSTALL BOOM SOUTH OF POULTNEY STREET. BEGINNING AT WESTERN END OF BRIDGE, ANGLE AND EXTEND BOOM ACROSS CREEK AND ANCHOR 125-150' UPSTREAM OF BRIDGE. DIRECT OIL TOWARD WESTERN BANK	PPE/PFD SLIPS/TRIPS/FALLS BIOLOGICAL HAZARDS (TICKS, ETC.) TRAFFIC BOAT REQUIRED ROPE GUN MAY BE REQUIRED

Additional Notes

CONTACT TOWER ASSOCIATES REALTY (973) 377-7474 FOR ACCESS TO PARKING/STAGING LOCATION

RESOURCES POTENTIALLY AT RISK

Within ½ mile	Present?
Threatened and Endangered Species	Yes
NWI / State Wetlands	Yes
Water Intake	No
Special Management (State Parks / Public Parks)	No
Schools or Daycares	Yes
Tribal Lands and/or Resources	No
Cultural Resources	Yes
Hospital	No
Senior Living	Yes
Scenic Area	No




Department of
Environmental
Conservation



PHOTO LOCATION 1



PHOTO LOCATION 2



Source: Photos obtained from OBG or Bing Imagery.