

Project Name: Cowboy Timber Removal		Site Location: Big Horn County, Manderson, Wyoming	TDD No. 0001/1507-08
Photo No. 1	Date: 8/21/2013		
Direction Photo Taken: West			
Description: Phase 1 initial sampling			

Photo No. 2	Date: 5/17/2016	
Direction Photo Taken: North		
Description: General Site Photo. ERs begins work on removing the concrete pad.		

Project Name: Cowboy Timber Removal		Site Location: Big Horn County, Manderson, Wyoming	TDD No. 0001/1507-08
Photo No. 3	Date: 5/17/2016		
Direction Photo Taken: North			
Description: Center Concrete pad breakup.			

Photo No. 4	Date: 5/19/2016	
Direction Photo Taken: North		
Description: Northern end of the Cell. Stock pile of contaminated concrete		


Project Name: Cowboy Timber Removal		Site Location: Big Horn County, Manderson, Wyoming	TDD No. 0001/1507-08
Photo No. 5	Date: 5/19/2016		
Direction Photo Taken: Down			
Description: Sampling of the liquid from the large tank.			

Photo No. 6	Date: 5/19/2016	
Direction Photo Taken: North		
Description: Breaking up the middle concrete pad		


Project Name: Cowboy Timber Removal		Site Location: Big Horn County, Manderson, Wyoming	TDD No. 0001/1507-08
Photo No. 7	Date: 5/19/2016		
Direction Photo Taken: Down			
Description: Concrete Pad			

Photo No. 8	Date: 5/20/2016	
Direction Photo Taken: East		
Description: East side of the cell, general site view.		


Project Name: Cowboy Timber Removal		Site Location: Big Horn County, Manderson, Wyoming	TDD No. 0001/1507-08
Photo No. 9	Date: 5/21/2016		
Direction Photo Taken: North			
Description: Excavating cells			

Photo No. 10	Date: 5/21/2016	
Direction Photo Taken: South		
Description: General Site View, contaminated stock pile being built		


Project Name: Cowboy Timber Removal		Site Location: Big Horn County, Manderson, Wyoming	TDD No. 0001/1507-08
Photo No. 11	Date: 5/23/2016		
Direction Photo Taken: South			
Description: Excavating the northern grids. Continuously checking the depth.			

Photo No. 12	Date: 5/24/2016	
Direction Photo Taken: Down		
Description: Drum sampling, known substances		


Project Name: Cowboy Timber Removal		Site Location: Big Horn County, Manderson, Wyoming	TDD No. 0001/1507-08
Photo No. 13	Date: 5/25/2016		
Direction Photo Taken: West			
Description: Air sampling with SKS air samplers for worker safety			

Photo No. 14	Date: 5/25/2016	
Direction Photo Taken: Northwest		
Description: Power washing the contaminated concrete		


Project Name: Cowboy Timber Removal		Site Location: Big Horn County, Manderson, Wyoming	TDD No. 0001/1507-08
Photo No. 15	Date: 5/25/2016		
Direction Photo Taken: South			
Description: Excavator with hammer drill breaking up the concrete pads.			

Photo No. 16	Date: 5/25/2016	
Direction Photo Taken: West		
Description: Items found within the broken concrete.		


Project Name: Cowboy Timber Removal		Site Location: Big Horn County, Manderson, Wyoming	TDD No. 0001/1507-08
Photo No. 17	Date: 5/27/2016		
Direction Photo Taken: Down			
Description: General site view from the stockpile. Continuing to break up the concrete pad.			

Photo No. 18	Date: 5/27/2016	
Direction Photo Taken: East		
Description: Air monitoring for worker safety.		



PHOTOGRAPH LOG

Project Name: Cowboy Timber Removal		Site Location: Big Horn County, Manderson, Wyoming	TDD No. 0001/1507-08
Photo No. 19	Date: 5/27/2016		
Direction Photo Taken: East			
Description: Traffic and safety controls. SKS air monitoring for worker safety			

Photo No. 20	Date: 5/27/2016	
Direction Photo Taken: North		
Description: Clean fill gravel found on site.		

Project Name: Cowboy Timber Removal		Site Location: Big Horn County, Manderson, Wyoming	TDD No. 0001/1507-08
Photo No. 21	Date: 5/27/2016		
Direction Photo Taken: South			
Description: Former log drying pad used by the initial company. Decon pool used when exiting the contaminated zone.			

Photo No. 22	Date: 5/27/2016	
Direction Photo Taken: Down		
Description: Items found on the drying pad.		


Project Name: Cowboy Timber Removal		Site Location: Big Horn County, Manderson, Wyoming	TDD No. 0001/1507-08
Photo No. 23	Date: 5/30/2016		
Direction Photo Taken: North			
Description: General site activities. View from the stockpile			

Photo No. 24	Date: 2/22/2016	
Direction Photo Taken: South		
Description: Excavating specific grids.		

Project Name: Cowboy Timber Removal		Site Location: Big Horn County, Manderson, Wyoming	TDD No. 0001/1507-08
Photo No. 23	Date: 6/5/2016		
Direction Photo Taken: West			
Description: Prepping the clean sawdust for mixing with the contaminated stockpile			

Photo No. 24	Date: 6/7/2016	
Direction Photo Taken: South		
Description: Mixing sawdust and contaminated soil. The grate minimizes large rocks to allow the tilling to be easier.		

Project Name: Cowboy Timber Removal		Site Location: Big Horn County, Manderson, Wyoming	TDD No. 0001/1507-08
Photo No. 25	Date: 6/21/2016		
Direction Photo Taken: Down			
Description: Power washing the dry pad prior to removal.			

Photo No. 26	Date: 6/26/2016	
Direction Photo Taken: North		
Description: Cutting the large tank for recycling.		


Project Name: Cowboy Timber Removal		Site Location: Big Horn County, Manderson, Wyoming	TDD No. 0001/1507-08
Photo No. 27	Date: 6/28/2016		
Direction Photo Taken: Down			
Description: Mixed soil spread throughout the cell			

Photo No. 28	Date: 6/29/2016	
Direction Photo Taken: East		
Description: Recycling materials		

Project Name: Cowboy Timber Removal		Site Location: Big Horn County, Manderson, Wyoming	TDD No. 0001/1507-08
Photo No. 29	Date: 6/30/2016		
Direction Photo Taken: North			
Description: Spreading mixed soil. Final grade			

Photo No. 30	Date: 6/30/2016	
Direction Photo Taken: North		
Description: Adding fertilizer to the mixed soil.		


Project Name: Cowboy Timber Removal		Site Location: Big Horn County, Manderson, Wyoming	TDD No. 0001/1507-08
Photo No. 31	Date: 6/30/2016		
Direction Photo Taken: West			
Description: Tilling the final mixture of soil, saw dust, and fertilizer.			

Photo No. 32	Date: 6/30/2016	
Direction Photo Taken: North		
Description: Final Decon for the equipment		