



	<p align="center"><b>LEGEND</b></p> <p> SOIL REMEDY AREA #1 (REMOVED)</p> <p> MAGNETIC ANOMOLY (REMOVED)</p> <p> BASEMENT FOOTPRINT (APPROXIMATE)</p> <p> GROUND WATER FLOW DIRECTION (APPROXIMATE)</p>	<p align="center"><b>FIGURE 2</b>  <b>RESIDENCE AND FORMER SOURCES</b>  <b>MAY 2018</b></p> <p align="center"><b>BOARHEAD FARMS</b>  <b>BRIDGETON TOWNSHIP</b>  <b>BUCKS COUNTY, PENNSYLVANIA</b></p>
---	---	---