


RECORD OF SURVEY

SECTION 2,
TOWNSHIP 36 NORTH, RANGE 1 EAST, BOISE MERIDIAN,
CLEARWATER COUNTY, IDAHO



Found concrete
Monument.

INDIO AVE.

30'

722.34'

30'

BASIS OF BEARING

(S00°19'36"E 1324.96')R1
N00°19'36"W 1324.96'

N00°22'59"W 252.62'

(S00°19'36"E 252.95')R1

S87°37'36"E 504.15'

480.15'

24.00'

S00°18'36"W 152.95'

S00°18'36"W 178.71'

130.15'

S81°04'33"E
12.53'

S00°18'51"W 127.71'

S89°37'05"E
15.38'

N88°46'24"W 11.93'
(N88°46'24"W 12.11')R1

BAPTIST CHURCH
2.63 AC.

R= 81.01'
D= 82°09'54"
L= 116.17'
CL= 106.47'
CH=N41°17'33"E
T= 70.63'

S89°58'12"E 407.20'

40'

JEROME AVE.

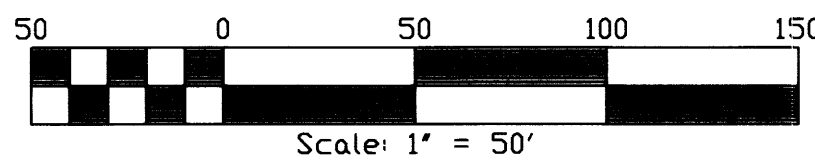
30'

350.00'
(349.70')R1

3/2

LEGEND:

- Quarter Corner - Found as noted.
- Sixteenth Corner - Found as noted.
- Found a 5/8" diameter rebar marked LS 885
- Set a 5/8" diameter by 30" long rebar with yellow plastic cap marked PLS 11593.
- Calculated point, nothing found or set this survey.
- Subject Boundary.
- Section / Section Subdivision Line.
- Street Centerline.
- Street Right-of-Way.
- Lot Line.
- Tie Line.



W1/4 Cor. Sec. 2;
Found a 2 1/2" diameter
Brass Cap Monument on
a 2" Iron Pipe. See CPR
Inst No. 183939

REFERENCES:

NO.:	REF.:	BY:	DATE:	INST. NO.:
R1	Record of Survey	Johnson, PLS 11593	07-22-2008	#209288
R2	Right of Way Deed		06-21-1963	
R3	Warranty Deed BK 53, PG 58		02-04-1963	
R4	Warranty Deed BK 64, PG 365		12-16-1968	

SURVEY NOTES:

- 1). The Basis of Bearing for this survey is N00°19'36"W between the Quarter Corner of Section's 2 & 3 and the North Sixteenth Corner common to said Section's 2 & 3.
- 2). This survey was performed using a Nikon DTM-500 series Electronic Total Station Theodolite with a TDS Data Collector and a Topcon Legacy H Realtime GPS with a TDS Data Collector.
- 3). This survey has an unadjusted mathematical error of closure exceeding the required minimum of one (1) part in five thousand (5000).
- 4). No attempt was made to show all the physical features of the property or prescriptive easements, recorded or unrecorded, written or unwritten.


RECORDER'S CERTIFICATE

STATE OF IDAHO } SS
COUNTY OF CLEARWATER }
FILED FOR RECORD AT _____ M.
AT THE REQUEST OF _____

COUNTY RECORDER
BY _____ DEPUTY
FEES \$ _____
INSTRUMENT NUMBER: 217772

SURVEYOR'S CERTIFICATE

BEING A REGISTERED SURVEYOR, I BEN JOHNSON
DO HEREBY CERTIFY THAT THIS RECORD OF SURVEY
HEREON SHOWN IS ACCURATE AND CORRECT AND WAS
COMPILED FROM THE NOTES OF AN ACTUAL SURVEY MADE
BY ME AND UNDER MY DIRECTION IN ACCORDANCE WITH
THE LAWS OF THE STATE OF IDAHO AND AT THE REQUEST
OF THE BAPTIST CHURCH.
BEN JOHNSON, PLS 11593
DATE 10-7-11



LOCATION OF SURVEY

A PARCEL OF LAND SITUATE IN SECTION 2,
TOWNSHIP 36 NORTH, RANGE 1 EAST, BOISE MERIDIAN,
CLEARWATER COUNTY, STATE OF IDAHO.

Figure 1 Record of Survey of the church lot

Instrument # 217772

CLEARWATER COUNTY, OROFINO, IDAHO

10-12-2011 11:47:47 No. of Pages: 1

Recorded for: CUDDY SURVEYORS

CARRIE BIRD

Ex-Officio Recorder Deputy

Index to: SURVEY

CUDDY & ASSOCIATES ENGINEERS SURVEYORS CONSTRUCTION MANAGERS	
125 JOHNSON AVENUE OROFINO, ID 83544	
PH. (208)-476-4643 FAX (208)-476-5042	
PROJECT: BAPTIST CHURCH	DATE: 10-07-2011
SHEET: 1 OF 1	DRAWN BY: L. F. S.
REVISED BY: L. F. S.	CHECKED BY: B. J.
FILE: C:\JOBS\JOBS IN EP 2011\BAPTIST CHURCH\BAPTIST CHURCH.DWG	
LOCATION: T36N, R1E, SECTION 2, B. M.,	