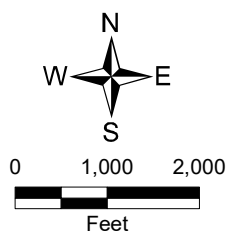


Legend

★ Site Location



Map Source:
USGS 7.5 Minute Topographic Quadrangle Maps:
Palmetto, GA 1981, Fairburn, GA 1981



United States
Environmental Protection Agency
Region 4

FIGURE 1

Site Location

TDD Name: Bishop Road Landfill Fire
TDD No.: TT-01-106
City: Fairburn **County:** Fulton **State:** Georgia



TETRA TECH

Date:
2/4/2019
Analyst:
katie.wise



Bishop Rd

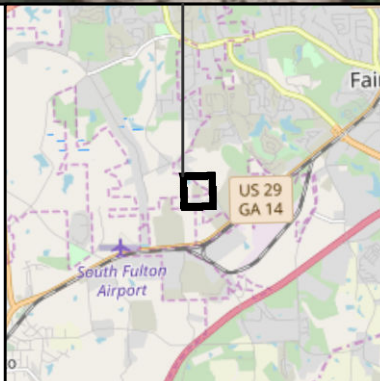
Legend

 Site Boundary



0 150 300
Feet

Map Source:
ESRI World Imagery



United States
Environmental Protection Agency
Region 4

FIGURE 2

Site Layout

TDD Name: Bishop Road Landfill Fire
TDD No.: TT-01-106
City: Fairburn **County:** Fulton **State:** Georgia



TETRA TECH

Date:
2/4/2019
Analyst:
katie.wise



Legend

 Air Monitoring Location

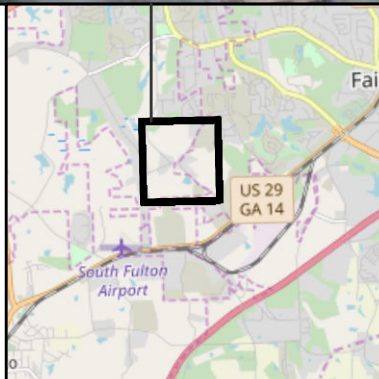
 Site Boundary

Location 3 - Located approximately 1-mile north of the site, near 7200 block of Bishop Road, and served as the background.

Map Source:
ESRI World Imagery



0 400 800
Feet



United States
Environmental Protection Agency
Region 4

FIGURE 3

Air Monitoring Locations

TDD Name: Bishop Road Landfill Fire

TDD No.: TT-01-106

City: Fairburn **County:** Fulton **State:** Georgia




TETRA TECH

Date:
2/4/2019
Analyst:
katie.wise



Legend

 Air Sampling Location

 Site Boundary

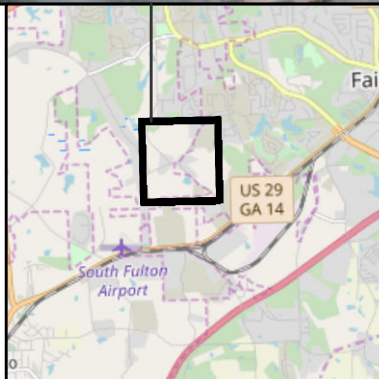
Location 1 was placed on the adjacent property, downwind and as close to the plume as possible.

Location 2 was placed approximately 1-mile upwind of the plume, near the 7200 block of Bishop Road, and served as the background sample.

Map Source:
ESRI World Imagery



0 400 800
Feet



United States
Environmental Protection Agency
Region 4

FIGURE 4

Air Sampling Locations

TDD Name: Bishop Road Landfill Fire

TDD No.: TT-01-106

City:
Fairburn

County:
Fulton

State:
Georgia



TETRA TECH

Date:
2/4/2019
Analyst:
katie.wise