

**LIMITED PHASE II ENVIRONMENTAL SITE ASSESSMENT  
FOR  
SWIFT BUILDING  
390 WEST EXCHANGE ROAD  
OGDEN, UT 84401**

Prepared for:

**U.S. ENVIRONMENTAL PROTECTION AGENCY**  
1595 Wynkoop St.  
Denver, CO 80202

Prepared by:

**WESTON SOLUTIONS, INC.**  
1435 Garrison Street, Ste. 100  
Lakewood, Colorado 80215  
303-729-6100 • Fax 303-729-6101

Date Prepared	December 2018
TDD No.	0003/1807-05
Document Control No.	W0620.1A.01842
Contract No.	EP-S8-13-01
U.S. EPA Work Assignment Manager	Christina Wilson

**LIMITED PHASE II ENVIRONMENTAL SITE ASSESSMENT  
FOR  
SWIFT BUILDING  
390 WEST EXCHANGE ROAD  
OGDEN, UT 84401**

Prepared for:

**U.S. ENVIRONMENTAL PROTECTION AGENCY**  
1595 Wynkoop St.  
Denver, CO 80202

Prepared by:


**WESTON SOLUTIONS, INC.**  
1435 Garrison Street, Ste. 100  
Lakewood, Colorado 80215  
303-729-6100 • Fax 303-729-6101

Prepared by:

\_\_\_\_\_  
Michael Worden, E.I.T.  
START Project Team Leader

Date: \_\_\_\_\_

Reviewed and Approved by:

  
\_\_\_\_\_  
Mark Blanchard, P.G.  
START Program Manager

Date: 12/19/18

## TABLE OF CONTENTS

Section	Page
<b>SUMMARY 1</b>	
<b>1.0 INTRODUCTION .....</b>	<b>1</b>
1.1 SCOPE OF WORK AND PURPOSE.....	1
1.2 STATEMENT OF OBJECTIVES .....	1
<b>2.0 SUMMARY OF BACKGROUND INFORMATION .....</b>	<b>2</b>
2.1 PROPERTY DESCRIPTION, LOCATION, AND HISTORY .....	2
2.2 PREVIOUS ENVIRONMENTAL REPORTS AND RECORDS.....	2
<b>3.0 DESCRIPTION OF WORK PERFORMED, RATIONALE, AND METHODS.....</b>	<b>3</b>
3.1 CHEMICAL INVENTORY AND SOIL STAINING.....	3
3.2 DEVIATIONS FROM THE SAMPLING AND ANALYSIS PLAN .....	3
<b>4.0 PRESENTATION OF INFORMATION AND DATA ACQUIRED .....</b>	<b>4</b>
4.1 BUILDING 1 (SB-B1) INVENTORY .....	5
4.2 BUILDING 2 (SB-B2) INVENTORY .....	5
4.3 BUILDING 3 (SB-B3) INVENTORY .....	6
4.4 BUILDING 4 (SB-B4) INVENTORY .....	6
4.5 EXTERIOR INVENTORY AND SOIL STAINING .....	6
<b>5.0 EVALUATION AND INTERPRETATION OF INFORMATION, DATA, AND RESULTS.....</b>	<b>8</b>
5.1 BUILDING 1 (SB-B1) EVALUATION AND INTERPRETATION .....	8
5.1.1 Basement (SB-B1-FB) .....	8
5.1.2 First Floor (SB-B1-F1) .....	9
5.1.3 Second Floor (SB-B1-F2).....	9
5.1.4 Third Floor (SB-B1-F3).....	10
5.1.5 Building 1 Interpretation.....	10
5.2 BUILDING 2 (SB-B2) EVALUATION AND INTERPRETATION .....	10
5.2.1 Basement (SB-B2-FB) .....	10
5.2.2 First Floor (SB-B2-F1) .....	11
5.2.3 Second Floor (SB-B2-F2).....	12
5.2.4 Third Floor (SB-B2-F3).....	12
5.2.5 Fourth Floor (SB-B2-F4) .....	13
5.2.6 Fifth Floor (SB-B2-F5).....	13
5.2.7 Building 2 Interpretation.....	13
5.3 BUILDING 3 (SB-B3) EVALUATION AND INTERPRETATION .....	14
5.4 BUILDING 4 (SB-B4) EVALUATION AND INTERPRETATION .....	14
5.5 EXTERIOR ZONE EVALUATION AND INTERPRETATION .....	15
5.6 CONCEPTUAL SITE MODEL .....	16
5.7 DISCLOSURE OF AVAILABLE DATA INSUFFICIENT TO MEET OBJECTIVES .....	16
<b>6.0 CONCLUSIONS OF THE PHASE II ESA.....</b>	<b>17</b>
<b>7.0 SIGNATURE OF PHASE II ASSESSOR AND SEAL.....</b>	<b>19</b>
<b>8.0 SPECIFICATIONS FOR ASTM E1903-11 REPORT USE AND RELIANCE .....</b>	<b>20</b>

0003/1807-05

8.1	SPECIAL TERMS AND CONDITIONS .....	20
8.2	LIMITATIONS AND EXCEPTIONS OF ASSESSMENT .....	20
8.3	DISCLAIMERS .....	20
<b>9.0</b>	<b>REFERENCES .....</b>	<b>22</b>
<b>10.0</b>	<b>QUALIFICATIONS.....</b>	<b>23</b>



---

## LIST OF FIGURES

---

FIGURE 1	SITE LOCATION MAP
FIGURE 2	SITE VICINITY MAP
FIGURE 3	SWIFT BUILDING INVENTORY ZONES
FIGURE 4	SWIFT BUILDING SITE FLOOR PLAN BUILDING 1, BASEMENT
FIGURE 5	SWIFT BUILDING SITE FLOOR PLAN BUILDING 1, FLOOR 1
FIGURE 6	SWIFT BUILDING SITE FLOOR PLAN BUILDING 1, FLOOR 2
FIGURE 7	SWIFT BUILDING SITE FLOOR PLAN BUILDING 1, FLOOR 3
FIGURE 8	SWIFT BUILDING SITE FLOOR PLAN BUILDING 2, BASEMENT
FIGURE 9	SWIFT BUILDING SITE FLOOR PLAN BUILDING 2, FLOOR 1
FIGURE 10	SWIFT BUILDING SITE FLOOR PLAN BUILDING 2, FLOOR 2
FIGURE 11	SWIFT BUILDING SITE FLOOR PLAN BUILDING 2, FLOOR 3
FIGURE 12	SWIFT BUILDING SITE FLOOR PLAN BUILDING 2, FLOOR 4
FIGURE 13	SWIFT BUILDING SITE FLOOR PLAN BUILDING 2, FLOOR 5
FIGURE 14	SWIFT BUILDING SITE FLOOR PLAN BUILDING 3
FIGURE 15	SWIFT BUILDING SITE FLOOR PLAN BUILDING 4
FIGURE 16	SOIL STAINING AND CONTAINER LOCATIONS

---

## LIST OF TABLES

---

TABLE 1	INVENTORY SUMMARY BY FLOOR
TABLE 2	BUILDING 1, BASEMENT INVENTORY
TABLE 3	BUILDING 1, FLOOR 1 INVENTORY
TABLE 4	BUILDING 1, FLOOR 2 INVENTORY
TABLE 5	BUILDING 1, FLOOR 3 INVENTORY
TABLE 6	BUILDING 2, BASEMENT INVENTORY
TABLE 7	BUILDING 2, FLOOR 1 INVENTORY
TABLE 8	BUILDING 2, FLOOR 2 INVENTORY
TABLE 9	BUILDING 2, FLOOR 3 INVENTORY
TABLE 10	BUILDING 2, FLOOR 4 INVENTORY
TABLE 11	BUILDING 2, FLOOR 5 INVENTORY
TABLE 12	BUILDING 3 INVENTORY
TABLE 13	BUILDING 4 INVENTORY
TABLE 14	EXTERIOR INVENTORY

---

## LIST OF APPENDICES

---

APPENDIX A	SITE PHOTOGRAPHS
APPENDIX B	SITE PHOTOGRAPHS GROUPED BY FLOOR/ZONE

---

## LIST OF ACRONYMS

---

ACM	asbestos-containing material
AMECFW	AMEC Foster Wheeler Environment and Infrastructure, Inc.
AOC	area of concern
ASTM	ASTM International
CERCLA	Comprehensive Environmental Response, Compensation, and Liability Act
COC	contaminant of concern
E.I.T.	Engineer-In-Training
EPA	United States Environmental Protection Agency
ESA	environmental site assessment
Gal	gallon
LBP	lead-based paint
mg/m <sup>3</sup>	milligrams per cubic meter
P.G.	Professional Geoscientist
PCB	polychlorinated biphenyl
SAP	Sampling and Analysis Plan
SOO	Statement of Objectives
sq. ft.	square feet
START	Superfund Technical Assessment and Response Team
TBA	Targeted Brownfields Assessment
TDD	Technical Direction Document
UT	Utah
WESTON	Weston Solutions, Inc.

## SUMMARY

The United States Environmental Protection Agency (EPA) tasked the Weston Solutions, Inc. (WESTON) Superfund Technical Assessment and Response Team (START) to assist the EPA in conducting a Limited Phase II Environmental Site Assessment (ESA) at the Swift Building property located at 390 West Exchange Road, Ogden, Weber County, Utah (UT) (Site, Figure 1).

## SCOPE OF WORK

This Limited Phase II ESA was conducted in accordance with Technical Direction Document (TDD) 0003/1807-05 and *ASTM, International (ASTM) E1903-11 – Standard Practice for Environmental Site Assessments: Phase II Environmental Site Assessment Process*. The purpose of a Phase II ESA is to achieve the objectives set forth in the Statement of Objectives (SOO) developed by the user(s) and the Phase II Assessor. Goals for this Limited Phase II ESA were to acquire and evaluate sufficient information to determine the location and concentration of potential environmental contamination at the Site, if present, as presented in *Sampling and Analysis Plan for Swift Building, Targeted Brownfields Assessment, Ogden, Weber County, Utah* (WESTON, 2018):

- Identify the number of and type of containers;
- Develop a floor plan for the building(s);
- Develop a site map for areas of concern (AOC), locations of containers, and other site features;
- Identify the locations of the containers on the floor plan;
- Identify any soil staining on the exterior of the building; and
- Identify and locate high hazard materials on site.

## SITE BACKGROUND

The Site is located at 390 West Exchange Road in Ogden, UT in a primarily industrial area (Figure 2). The property was developed in the 1930s as a meat processing facility associated with the Historic Ogden Stock Yard. Through the years the property has been utilized by the Swift & Co., General Tire, industrial research, storage, and Smith & Edwards (AMEC Foster Wheeler Environment and Infrastructure, Inc. [AMECFW], 2017). The property consists of four buildings, is owned by the City of Ogden, is fully fenced off from public access, and is currently vacant with thousands of chemical containers, drums, reagents, etc. improperly stored onsite.

The Targeted Brownfields Assessment (TBA) recipient (City of Ogden) has requested a Limited Phase II ESA to determine the presence and quantities of chemical containers remaining at the Site in order to facilitate removal and disposal of the containers from the property, and to identify areas of concern with respect to soil contamination for future sampling efforts.

0003/1807-05

## SUMMARY OF RESULTS AND CONCLUSIONS

### Chemical Inventory Overview

The Phase II fieldwork was conducted October 16 – 18, 2018. A summary of the chemical inventory conducted at the Site in accordance with the *Sampling and Analysis Plan for Swift Building, Targeted Brownfields Assessment, Ogden, Weber County, Utah* (WESTON, 2018) is outlined in the table below.

Inventory Zone	Total # of Containers Inventoried	Inventory Summary
SB-B1-FB	2,215	Table 2
SB-B1-F1	2,089	Table 3
SB-B1-F2	39	Table 4
SB-B1-F3	3,420	Table 5
SB-B2-FB	17,795	Table 6
SB-B2-F1	1,083	Table 7
SB-B2-F2	8,838	Table 8
SB-B2-F3	80	Table 9
SB-B2-F4	521	Table 10
SB-B2-F5	9	Table 11
SB-B3-F1	181	Table 12
SB-B4-GB	379	Table 13
SB-X1	2,213	Table 14
SB-X2	315	Table 14
SB-X4	1,715	Table 14
<b>Total</b>	<b>40,892</b>	--

This Phase II ESA has confirmed the presence of approximately 40,892 chemical containers which contain contaminants of concern (COCs) at the site. Areas of the building(s) which could not be accessed for health and safety or other reasons were assessed from a distance to the extent possible. Containers may not have been counted in these inaccessible areas and the final inventory estimate may potentially be even greater. The following list is a summary of the conclusions regarding COCs and the overall results at the Site.

0003/1807-05

Chemical Container AOC – Based on the results of the chemical container inventory, chemical hazards with respect to every hazardous waste stream (explosives, compressed gases, flammable liquids, flammable solids, oxidizers, poisons, radiological, corrosive and miscellaneous) are present at the site. The detailed chemical inventory summary by floor is presented in Table 1.

Surface Soil Staining AOC – Though soil staining was observed at the Site, further investigation is necessary to determine appropriate analytes/analyses to be sampled and will be based on the contaminants found in the containers and other hazards on the Site.

## RECOMMENDATIONS

Based on the work performed and pending final design plans for redevelopment of the Site, START recommends the following:

- Preparation and use of a Materials Management Plan during redevelopment is recommended to address the non-hazardous storage obstructing access to the chemical hazards, demolition/removal of any building materials which have collapsed/deteriorated, surface soil impacts identified and potential impacts encountered during removal activities.
- Based on the chemical container inventory identified at the Site, START recommends contracting an environmental remediation contractor to facilitate the re-packaging, transportation, shipment and disposal of all hazardous materials following all local, state, and federal regulations.
- Based on the chemical container inventory activities and air monitoring employed during the inventory activities, a Mercury spill is known in room SB-B2-FB-R1 and other spills may be discovered as removal activities are conducted. Mercury was identified in the basement of Building 2 at 0.036 milligrams per cubic meter ( $\text{mg}/\text{m}^3$ ), which is above the EPA Response Worker Protective Equipment Upgrade action level of  $0.025 \text{ mg}/\text{m}^3$ . Any future site work should address air monitoring and appropriate health and safety requirements. START recommends contracting an environmental remediation contractor to remediate all mercury and other hazardous material spills within the buildings.
- A radioactive source (Cesium-137) was identified at the Site. START recommends coordination with the Utah Division of Waste Management and Radiation Control prior to disposal.

This summary is intended to be a general description of the scope of work, results, conclusions, and recommendations identified as a result of the Phase II ESA of the Site; however, this section is not intended to be a “stand alone” document or to include the basis of all conclusions presented. The report should be read and used in its entirety. Information included in this section is subject to the scope of services and limitations noted in the original TDD and in this complete report.

0003/1807-05

## 1.0 INTRODUCTION

### 1.1 SCOPE OF WORK AND PURPOSE

The Weston Solutions, Inc. (WESTON) Superfund Technical Assessment and Response Team (START) conducted a limited Phase II Environmental Site Assessment (ESA) at the Swift Building site located at: 390 West Exchange Road, Ogden, Weber County, Utah (UT) (Site) (Figure 1 and 2). The ESA was conducted in accordance with Technical Direction Document (TDD) 0003/1807-05 and *ASTM International (ASTM) – Standard Practice for Environmental Site Assessments: Phase II Environmental Site Assessment Process E1903-11*. The purpose of a Phase II ESA is to acquire and evaluate information sufficient to achieve the objectives set forth in the *Statement of Objectives* (SOO) developed by the user(s) and the Phase II Assessor. The scope of a Phase II ESA is related to the activities agreed upon to meet the objectives of the investigation as defined in the SOO which are subject to ongoing evaluation and refinement as the assessment progresses. The SOO developed for this Site is presented in Section 1.2.

This Limited Phase II ESA report contains the results of the data collection activities and associated quality assurance/quality control measures conducted specific to the Site. Information used to conduct this Limited Phase II ESA was based upon reasonably ascertainable, visually and physically observable conditions. The structure of this report is based on the ASTM E1903-11 standard.

### 1.2 STATEMENT OF OBJECTIVES

The objectives were developed by the City of Ogden (user), START (Phase II Assessor) and the United States Environmental Protection Agency (EPA) to obtain sound, scientifically valid data concerning actual property conditions at the Site with respect to the presence or the likely presence of target analytes/substances including, but not limited to, those within the scope of the Comprehensive Environmental Response, Compensation, and Liability Act (CERCLA). The project kickoff meeting was held on July 20, 2018. A site visit was conducted by START on September 13, 2018. The SOO for the Site were determined during the project scoping meeting held on September 18, 2018 and due diligence conducted by START. The Phase II ESA objectives for the Site were as follows:

- Identify the number of and type of containers;
- Develop a floor plan for the building(s);
- Develop a site map for areas of concern (AOC), locations of containers, and other site features;
- Identify the locations of the containers on the floor plan;
- Identify any soil staining on the exterior of the building; and
- Identify and locate high hazard materials on site.

0003/1807-05

## 2.0 SUMMARY OF BACKGROUND INFORMATION

The area surrounding the Site is primarily industrial. The TBA recipient (City of Ogden) requested a limited Phase II ESA be conducted to assess the presence of contamination at the Site. The redevelopment plans for the site include restoration of the site for potential reuse. This assessment is intended to help support the effort and future development plans by the City of Ogden.

### 2.1 PROPERTY DESCRIPTION, LOCATION, AND HISTORY

The Site is located at 390 West Exchange Road in Ogden, Weber County, UT in a primarily industrial area (Figure 2). The Site consists of four buildings located at 41.223976°, -111.987083°. The property was developed in the 1930s as a meat processing facility associated with the Historic Ogden Stock Yard. Through the years the property has been utilized by the Swift & Co., General Tire, industrial research, storage, and Smith & Edwards (AMEC Foster Wheeler Environment and Infrastructure, Inc. [AMECFW], 2017). The property is owned by the City of Ogden, is fully fenced off from public access, and is currently vacant with thousands of chemical containers, drums, reagents, etc. improperly stored onsite.

### 2.2 PREVIOUS ENVIRONMENTAL REPORTS AND RECORDS

Previous environmental reports and/or records were obtained by START and reviewed for information relating to the Site. The following table summarizes highlights from specific reports/records reviewed that provide information used in consideration when forming conclusions reached in this limited Phase II ESA. Information used from these reports as it relates to findings and conclusions from this investigation is presented for applicable media in Section 6.

Document Reviewed	Description
<b>Document:</b> Draft Limited Phase II Environmental Site Assessment for Swift Property <b>Prepared for:</b> Ogden City Corporation <b>Prepared by:</b> Amec Foster Wheeler Environment & Infrastructure, Inc. <b>Date:</b> May 15, 2017 <b>Report Source:</b> EPA	<b>Report Summary:</b> The report is a recent ESA of the Site and was conducted according to the current ASTM standard. <b>Information Relating to the Site:</b> This Phase II ESA concluded that there is potential for asbestos-containing material (ACM), lead-based paint (LBP), polychlorinated biphenyls (PCBs), and mercury-containing equipment to be present at the Site due to the age of the buildings. Based on this conclusion, a Phase II ESA, arsenic impacted soil is present throughout the Site above the EPA Maximum Containment Level of 3.0 milligrams per kilogram and additional site characterization or monitoring during constructions activities will be necessary.

0003/1807-05



### **3.0 DESCRIPTION OF WORK PERFORMED, RATIONALE, AND METHODS**

This section summarizes the work performed, rationale, and methods performed for the work conducted to meet the SOO developed for the investigation as documented in the approved Sampling and Analysis Plan (SAP) for the Site (WESTON, 2018). Deviations from the approved SAP for this limited Phase II ESA are presented in Section 3.2.

Based upon the SOO developed for the Site, contamination concerns relating to surface soils and the presence of chemical containers were identified as part of this limited Phase II ESA. The inventory for each concern included visual inspection, and/or field screening. Details of the individual media investigations along with rationale are presented below. Photographs of field activities are included in the Photograph Logs presented in Appendix A. All of the site photographs are included in the Photograph Logs group by floor/zone are presented in Appendix B. The Phase II fieldwork was conducted October 16 – 18, 2018.

#### **3.1 CHEMICAL INVENTORY AND SOIL STAINING**

Visual inspections were conducted at the Site in four buildings and four exterior zones (Figure 3). The visual inspection of the Site included a survey and inventory. Chemical containers and items stored at the Site were not moved during the visual inspection based upon the best professional judgment and safety of the assessor. The work performed for these items during the Phase II ESA included visual inspection for presence/non-presence of hazardous chemicals; no samples were collected. Suspect hazards encountered were documented in field notes and/or photographed.

#### **3.2 DEVIATIONS FROM THE SAMPLING AND ANALYSIS PLAN**

Due to the ongoing evaluation and refinement of the SOO, changes can occur to the approved SAP based upon site conditions encountered. The only deviation from the approved SAP was the changing of the inventory zones based upon field conditions. The new inventory zones employed at the site are shown in Figure 3.

## 4.0 PRESENTATION OF INFORMATION AND DATA ACQUIRED

Visual observations and chemical inventory were conducted in a total of 4 buildings and the exterior soils of the Site. In total, approximately 40,000 chemical containers were estimated to be present at the site. The location of each inventory zone is presented in Figure 3. The full chemical container inventory for the Site can be found in Table 1. Inventory information was collected to investigate the following AOCs:

- Building 1 (SB-B1) – Three story building and basement, approximately 65,000 square feet (sq. ft.), connected to Building 2 and Building 3 via basement;
- Building 2 (SB-B2) – Five story building and basement, approximately 173,000 sq. ft., connected to SB-B1 via tunnel connecting basements.
- Building 3 (SB-B3) – Small building with office, approximately 1,700 sq. ft.; connected to Building 1 via basement;
- Building 4 (SB-B4) – Garage/shop building approximately 9,500 sq. ft; directly adjacent to the North of Building 2.
- Exterior Zone 1 (SB-X1) – Northeast portion of Site outside of buildings, bounded to the East by the railroad;
- Exterior Zone 2 (SB-X2) – Southeast portion of Site bounded to the East by the railroad, including the area between Building 1 and Building 2;
- Exterior Zone 3 (SB-X3) – Southwest/West portion of Site between buildings and the Weber River; and
- Exterior Zone 4 (SB-X4) – Northwest/North portion of Site.

The following table presents the number of chemical containers visually observed and a summary of observations in each zone.

Inventory Zone	Zone Descriptions	Number of Containers
SB-B1	Three stories and a basement.	7,763
SB-B2	Five stories and a basement; fire and water damage; collapsed and deteriorating floors, ceilings and walls; hazardous waste storage room; non-hazardous material storage (clothing, helmets, ammo cans); inaccessible areas; Room SB-B2-FB-R8 is a ramp leading out of the basement and building, which could potentially be utilized for entry/egress for any removal/remediation activities conducted.	27,367
SB-B3	Small building.	181

0003/1807-05

Inventory Zone	Zone Descriptions	Number of Containers
SB-B4	Garage/workshop building.	379
SB-X1	Outdoor drum storage; soil staining; railroad tie storage; radiological source stored.	2,213
SB-X2	Outdoor drum storage; soil staining and past spills; old/inactive railroad lines.	289
SB-X3	Old processing equipment; transformers; soil staining; active driveway to neighboring properties.	0
SB-X4	Outdoor drum storage; soil staining.	1,715

#### 4.1 BUILDING 1 (SB-B1) INVENTORY

A total of 7,763 chemical containers were observed within building 1 across all floors. The floor plans with room identifiers are depicted in Figures 4 through 7. Rooms in which chemical containers were not observed or could not be accessed, were not assigned room identifiers. The complete chemical inventory by floor and room are depicted in Tables 2 through 5 for the basement (SB-B1-FB) through third floor (SB-B1-F3), respectively. The chemical container count by floor is listed in the following table:

Building 1 Floor	Number of Chemical Containers
SB-B1-FB	2,215
SB-B1-F1	2,089
SB-B1-F2	39
SB-B1-F3	3,420

#### 4.2 BUILDING 2 (SB-B2) INVENTORY

A total of 27,367 chemical containers were observed within Building 2 across all floors. The floor plans with room identifiers are depicted in Figures 8 through 13. Rooms in which chemical containers were not observed or could not be accessed, were not assigned room identifiers. The complete chemical inventory by floor and room are depicted in Tables 6 through 11 for the basement (SB-B2-FB) through fifth floor (SB-B2-F5) respectively. The chemical container count by floor is listed in the following table:

Building 2 Floor	Number of Chemical Containers
SB-B2-FB	17,795
SB-B2-F1	1,083

0003/1807-05

Building 2 Floor	Number of Chemical Containers
SB-B2-F2	8,838
SB-B2-F3	80
SB-B2-F4	521
SB-B2-F5	9

#### 4.3 BUILDNG 3 (SB-B3) INVENTORY

A total of 181 chemical containers were observed within Building 3. The floor plan with room identifiers is depicted in Figure 14. Rooms in which chemical containers were not observed or could not be accessed, were not assigned room identifiers. The complete chemical inventory by room is depicted in Table 12. The chemical container count by floor is listed in the following table:

Building 3 Floor	Number of Chemical Containers
SB-B3-F1	181

#### 4.4 BUILDNG 4 (SB-B4) INVENTORY

A total of 379 chemical containers were observed within Building 4. The floor plan with room identifiers is depicted in Figure 15. Rooms in which chemical containers were not observed or could not be accessed, were not assigned room identifiers. The complete chemical inventory by room is depicted in Table 13 for the garage/work shop (SB-B4-GB). The chemical container count by floor is listed in the following table:

Building 4 Floor	Number of Chemical Containers
SB-B4-GB	379

#### 4.5 EXTERIOR INVENTORY AND SOIL STAINING

A total of 4,243 chemical containers were observed, stored outside at the Site. A total of 11 different soil staining locations and areas were observed at the Site. The areas of chemical container storage and observed soil staining are depicted in Figure 16. The complete chemical inventory by exterior zone are depicted in Tables 14. The chemical container count by exterior zone is listed in the following table:

Exterior Zone	Number of Chemical Containers
SB-X1	2,213
SB-X2	315
SB-X3	0
SB-X4	1,715

## 5.0 EVALUATION AND INTERPRETATION OF INFORMATION, DATA, AND RESULTS

The evaluation and interpretation of the information and data for this Limited Phase II ESA are presented below. Across all areas of the buildings, both hazardous and non-hazardous materials were observed. Hazardous materials observed include explosives, compressed gases, flammable liquids, flammable solids, oxidizers, toxics, radiological and corrosives. Non-hazardous materials observed included clothing, food, ammo cans, military water/gas/diesel cans, military helmets, and equipment/machinery and spare parts. This section summarizes the field observation data obtained pertaining to the location of hazardous materials and suspect contamination at the Site; however some areas of the Site were inaccessible due to the amount of items stored.

### 5.1 BUILDING 1 (SB-B1) EVALUATION AND INTERPRETATION

Building 1 is deteriorating due to age, exposure to elements, and lack of upkeep/maintenance. Floors/ceilings have collapsed resulting in potentially hazardous conditions with respect to the building and floor integrity. There is also the potential for asbestos-containing building materials contained within walls and ceilings to become exposed. Chemical containers were observed to be leaking, including chemicals that have degraded and crystallized, thus potentially becoming unstable. The following sub-sections discuss floor-specific observations for Building 1.

#### 5.1.1 Basement (SB-B1-FB)

The basement of Building 1 contained approximately 2,215 chemical containers. A chemical storage and chemical processing/handling room (SB-B1-FB-E), which contained drums and small containers, is present. Containers with hand-written labels placarded as flammable and corrosives, along with many unlabeled with unknown contents were observed within the basement. Potentially unknown chemical containers with hand written labels or containers which have been re-used and/or not re-labeled, can pose a significant hazard during their handling to determine disposal options. Containers labeled with the hazardous materials: hydrofluoric acid, hydrochloric acid, glycerin, and sulfuric acid were observed. The total chemical container inventory for the basement of Building 1 is listed in the following table:

Container Size	Basement Inventory
1 Gallon (gal) or Smaller	16,733
1 – 5 Gal	566
5 – 55 Gal	77
55 Gal Steel	81
55 Gal Poly	26

0003/1807-05

Container Size	Basement Inventory
>55 Gal	2
Aerosols	284
Cylinders	15
Carboy or Crate	6
Other	5

### 5.1.2 First Floor (SB-B1-F1)

The first floor of Building 1 contained approximately 1,083 chemical containers. Throughout the first floor boxes of clothing, helmets and ammo cans were present (non-hazardous materials). Container labels observed were: dangerous when wet (calcium hydride), flammable, sulfuric acid, and isopropyl alcohol. The total chemical container inventory for the first floor of Building 1 is listed in the following table:

Container Size	First Floor Inventory
1 Gal or Smaller	1,811
1 – 5 Gal	64
5 – 55 Gal	3
55 Gal Steel	6
55 Gal Poly	8
Aerosols	5
Other	192

### 5.1.3 Second Floor (SB-B1-F2)

The second floor of Building 1 contained an estimate of only 39 chemical containers. The ceiling of room SB-B1-F2-B was collapsed and may have concealed some containers from being inventoried. The estimated total chemical container inventory for the second floor of Building 1 is listed in the following table:

Container Size	Second Floor Inventory
1 Gal or Smaller	30
5 – 55 Gal	5
55 Gal Steel	4

#### 5.1.4 Third Floor (SB-B1-F3)

The third floor of Building 1 contained approximately 3,420 chemical containers. Pallets of calcium hydride (dangerous when wet) were observed in room SB-B1-F3-A. The total chemical container inventory for the third floor of Building 1 is listed in the following table:

Container Size	Third Floor Inventory
1 Gal or Smaller	720
Other	2,700

#### 5.1.5 Building 1 Interpretation

Based upon the chemical inventories and site observations, approximately 16,000 gallons of hazardous chemicals are potentially stored in Building 1, some of which are extremely hazardous substances (hydrofluoric acid, sulfuric acid, and dangerous when wet labeled containers). Some of the chemical containers have released their contents (i.e. spilled, container damaged or corroded) or do not have lids. Further degradation of chemicals or their containers may result in future releases. Future releases could result in uncontrolled chemical reactions, fire, or toxic atmosphere.

### 5.2 BUILDING 2 (SB-B2) EVALUATION AND INTERPRETATION

Building 2 is deteriorating due to age, exposure to elements, fire damage, and lack of upkeep/maintenance. Floors/ceilings have collapsed resulting in potentially hazardous conditions with respect to the building and floor integrity and the potential for asbestos containing building materials to become exposed. Chemical containers were observed to be leaking and chemicals have degraded and crystallized, potentially making them unstable.

#### 5.2.1 Basement (SB-B2-FB)

The basement of Building 2 contained approximately 17,790 chemical containers. A hazardous waste storage room (SB-B2-FB-R1), which contained spilled and crystalized containers, is present. Mercury vapor was detected via air monitoring equipment at a peak reading of 0.036 milligrams per cubic meter (mg/m<sup>3</sup>) within the hazardous waste storage room (SB-B2-FB-R1); no additional mercury vapor detections were identified at the Site. Containers labeled flammable, dangerous when wet, corrosives, and metallic mercury, along with many unknowns were observed within SB-B2-FB-R1. In room SB-B2-FB-R4, 25 5-gal containers labeled “benzene” were observed. Room SB-B2-FB-R8 is a ramp leading out of the basement and building, which could potentially be utilized for entry/egress for any removal/remediation activities conducted. The total chemical container inventory for the basement of Building 2 is listed in the following table:

0003/1807-05



Container Size	Basement Inventory
1 Gal or Smaller	16,733
1 – 5 Gal	566
5 – 55 Gal	77
55 Gal Steel	81
55 Gal Poly	26
>55 Gal	2
Aerosols	284
Cylinders	15
Carboy or Crate	6
Other	5

### 5.2.2 First Floor (SB-B2-F1)

The first floor of Building 2 contained approximately 1,083 chemical containers. Throughout the first floor there were boxes of clothing, helmets and ammo cans (non-hazardous materials). Additionally, a large cache of 55-gal drums in rooms SB-B2-F1-R16 and SB-B2-F1-R17 was observed. A total of 201 steel and poly 55-gal drums were stored in the two rooms. Crates labeled with explosives markings were also observed on the first floor, however the contents were not observed and are therefore unknown. Some of the explosives markings were blacked out, and others were not. Care must be employed when handling all containers as the packaging may have become compromised or deteriorated due to age or exposure to water. The total chemical container inventory for the first floor of Building 2 is listed in the following table:

Container Size	First Floor Inventory
1 Gal or Smaller	528
1 – 5 Gal	136
5 – 55 Gal	6
55 Gal Steel	286
55 Gal Poly	59
275 Gal Tote	2
Aerosols	35
Cylinders	27
Carboy or Crate	3
Other	1

### 5.2.3 Second Floor (SB-B2-F2)

The second floor of Building 2 contained approximately 8,838 chemical containers across 12 rooms and 2 hallways. Containers labeled isopropyl alcohol, sulfuric acid, ammonium hydroxide, flammable liquids, lube oil, motor oil, asphalt petroleum, and acids were observed on the second floor. Large amounts of ammonium hydroxide, approximately 4,300 1-gal containers, were observed in room SB-B2-F2-R8. The total chemical container inventory for the second floor of Building 2 is listed in the following table:

Container Size	Second Floor Inventory
1 Gal or Smaller	7,682
1 – 5 Gal	126
5 – 55 Gal	9
55 Gal Steel	3
>55 Gal	8
Cylinders	2
Carboy or Crate	8
Other	1,000

### 5.2.4 Third Floor (SB-B2-F3)

The third floor of Building 2 contained approximately 80 chemical containers across 5 different rooms and 1 hallway. The majority of the floor is utilized to store non-hazardous items such as clothing, ammo cans, military water/gas/diesel cans, survival kits, and furniture. A large tank was discovered to have fallen through the ceiling into room SB-B2-F3-R5. The total chemical container inventory for the third floor of Building 2 is listed in the following table:

Container Size	Third Floor Inventory
1 Gal or Smaller	10
1 – 5 Gal	48
5 – 55 Gal	1
55 Gal Steel	13
Aerosols	5
Cylinders	3

#### 5.2.5 Fourth Floor (SB-B2-F4)

The fourth floor of Building 2 contained approximately 521 chemical containers. A large hole from where the tank, discussed in Section 5.2.4 had been, was discovered. Care was taken while performing inventory in this area, and the compromised floor was avoided. The ceiling of room SB-B2-F4-R3 had mostly collapsed, making inventory activities in this area and the floor above difficult. The total chemical container inventory for the fourth floor of Building 2 is listed in the following table:

Container Size	Fourth Floor Inventory
1 Gal or Smaller	503
1 – 5 Gal	10
5 – 55 Gal	3
55 Gal Steel	5

#### 5.2.6 Fifth Floor (SB-B2-F5)

The fifth floor of Building 2 contained approximately 9 chemical containers. Most of the floor appeared compromised, felt unsafe, and due to the ceiling collapse observed on the floor below, was not walked. Observations were made from stable areas of the floor; however, some containers may be present that were not observed. The total chemical container inventory for the fifth floor of Building 2 is listed in the following table:

Container Size	Fifth Floor Inventory
1 Gal or Smaller	3
5 – 55 Gal	1
55 Gal Steel	5

#### 5.2.7 Building 2 Interpretation

Based upon the chemical inventories and site observations, approximately 63,000 gallons of various waste hazard classifications are stored in Building 2, some of which are extremely hazardous substances (sulfuric acid, benzene, dangerous when wet containers). Some of the chemical containers had released their contents and hazardous atmosphere (mercury vapor) was observed in room SB-B2-FB-R1. Further degradation of chemicals or their containers may result in future releases. Future releases could result in uncontrolled chemical reactions, fire, or toxic atmosphere.

### 5.3 BUILDING 3 (SB-B3) EVALUATION AND INTERPRETATION

Building 3 is a former office space which contained approximately 181 chemical containers. The total chemical container inventory for Building 3 is listed in the following table:

Container Size	Building 3 Inventory
1 Gal or Smaller	120
1 - 5 Gal	34
55 Gal Poly	1
Aerosols	25
Cylinders	1

Based upon the chemical inventories and site observations, approximately 400 gallons of various waste hazard classifications are stored in Building 3. Further degradation of chemicals or their containers may result in future releases. Future releases could result in uncontrolled chemical reactions, fire, or toxic atmosphere.

### 5.4 BUILDING 4 (SB-B4) EVALUATION AND INTERPRETATION

Building 4 is a garage/shop building containing approximately 379 chemical containers. The building is deteriorating due to age, exposure to elements, fire damage, and lack of upkeep/maintenance. Ceilings have collapsed resulting in potentially hazardous conditions with respect to the building integrity and the potential for asbestos-containing building materials to become exposed. Leaking containers, crystallized chemicals, and potentially unstable chemicals were observed. The total chemical container inventory for Building 3 is listed in the following table:

Container Size	Building 4 Inventory
1 Gal or Smaller	199
1 - 5 Gal	87
5 - 55 Gal	4
55 Gal Steel	1
275 Gal Tote	1
Aerosols	70
Cylinders	8
Other	9

Based upon the chemical inventories and site observations, approximately 13,000 gallons of various waste hazard classifications are stored in Building 4. Further degradation of chemicals or their containers may result in future releases. Future releases could result in uncontrolled chemical reactions, fire, or toxic atmosphere.

## 5.5 EXTERIOR ZONE EVALUATION AND INTERPRETATION

A total of 4,243 chemical containers were observed outside of the buildings on the Site. The containers are all fully exposed to the elements and have begun to rust and release their contents. A total of 11 different soil stain locations and areas were observed at the site. Locations of observed soil staining and stockpiles of containers can be seen in Figure 16. Soil staining was observed around the container stockpiles as well as in stand-alone locations. A Cesium-137 radiological source was observed in SB-X1. The total chemical container inventory for exterior zones is listed in the following table:

Container Size	SB-X1 Inventory	SB-X2 Inventory	SB-X4 Inventory
1 Gal or Smaller	2000	77	45
1 - 5 Gal	137	36	30
5 - 55 Gal	23	18	4
55 Gal Steel	33	113	20
55 Gal Poly	7	36	1
275 Gal Tote	0	3	3
>55 Gal	2	2	0
Aerosols	0	0	1600
Cylinders	8	1	11
Carboy or Crate	2	26	1
Other	1	3	0

Based upon the chemical inventory and site observations, approximately 21,000 gallons of various waste hazard classifications are stored outside at the Site. Further degradation of the chemical containers is likely as they continue to be exposed to the elements. Some of the chemical containers have released their contents and soil staining was observed in the immediate area. Further degradation of chemicals or their containers may result in future releases and potential environmental impacts. Future releases could result in uncontrolled chemical reactions, fire, toxic atmosphere, or other environmental impacts.

## 5.6 CONCEPTUAL SITE MODEL

Per ASTM E1903-11 (Section 6.4.6), validation of the conceptual site model is conducted by evaluating testing results and other investigation findings to determine whether available information is sufficient to support sound conclusions regarding the presence of the target analytes. The presence of the target analytes investigated as part of this Phase II ESA along with the current exposure pathways, as applicable, for the Site is presented in the following table.

Target Analytes	Media	Contaminants Present Above Screening Benchmarks	Exposure Pathway	Exposure Route	Human Receptors	
					Residential	Workers
Chemical Containers	Liquids, solids, and sludge	Yes	Potentially Complete	Dermal	--	X
				Ingestion	--	X
				Inhalation	--	X
Soil Staining	Soil/Ground water	Yes	Potentially Complete	Dermal	--	X
				Ingestion	--	X
				Inhalation	--	X
<b>Comments:</b> Evaluation of exposure pathway completeness is based upon the current site use as vacant and assumes that no one is currently accessing the Site or will be accessing the Site other than workers during future redevelopment. Once future site-specific activities are determined or if a change in current use occurs, exposure pathways should be re-assessed as they may alter the pathway completeness presented in this report and require further evaluation prior to conducting any activities or change in use at the Site.						

Note:

-- = Receptor not at risk (Currently)

X = Receptor at risk to exposure (Currently or Potentially)

## 5.7 DISCLOSURE OF AVAILABLE DATA INSUFFICIENT TO MEET OBJECTIVES

Per ASTM E1903-11 (Section 1.3.2), all Phase II ESA reports must disclose any respect in which available data are insufficient to meet the objectives of the assessment. Listed below are the disclosures in which the available data set for this investigation were insufficient to meet the objectives of this Phase II ESA, if any.

- Areas of the building(s) which could not be accessed for health and safety or other reasons were assessed from a distance to the extent possible. Containers may not have been counted in these inaccessible areas and the final inventory estimate may potentially be even greater.

0003/1807-05

## 6.0 CONCLUSIONS OF THE PHASE II ESA

START performed a Limited Phase II ESA in conformance with the scope and limitations of ASTM Practice E1903-11 and TDD 0003/1807-05 at the Swift Building property located at 390 West Exchange Road, Ogden, Weber County, UT (Site).

This Phase II ESA has confirmed the presence of approximately 40,892 chemical containers which contain COCs at the site. The following list is a summary of the conclusions regarding COCs and the overall results at the Site.

Chemical Container AOC – Based on the results of the chemical container inventory, chemical hazards with respect to every hazardous waste stream (explosives, compressed gases, flammable liquids, flammable solids, oxidizers, poisons, radiological, corrosives [acids and bases], and miscellaneous) are present at the site. The detailed chemical inventory summary by floor is presented in Table 1.

Surface Soil Staining AOC – Though soil staining was observed at the Site, further investigation is necessary to determine appropriate analytes/analyses to be sampled and will be based on the contaminants found in the containers and other hazards on the Site..

## RECOMMENDATIONS

Based on the work performed and pending final design plans for redevelopment of the Site, START recommends the following:

- Preparation and use of a Materials Management Plan during redevelopment is recommended to address the non-hazardous storage obstructing access to the chemical hazards, demolition/removal of any building materials which have collapsed/deteriorated, and surface soil impacts identified and in case impacts are encountered during removal activities.
- Based on the chemical container inventory identified at the Site, START recommends contracting an environmental remediation contractor to facilitate the re-packaging, transportation, shipment and disposal of all hazardous materials following all local, state, and federal regulations.
- Based on the chemical container inventory activities and air monitoring employed during the inventory activities, a Mercury spill is known in room SB-B2-FB-R1 and other spills may be discovered as removal activities are conducted. Mercury was identified in the basement of Building 2 at 0.036 mg/m<sup>3</sup>, which is above the EPA Response Worker Protective Equipment Upgrade action level of 0.025 mg/m<sup>3</sup>. Any future site work should address air monitoring and appropriate health and safety requirements. START

0003/1807-05

recommends contracting an environmental remediation contractor to remediate all mercury and other hazardous material spills within the buildings.

- A radioactive source (Cesium-137) was identified at the Site. START recommends coordination with the Utah Division of Waste Management and Radiation Control prior to disposal.



## 7.0 SIGNATURE OF PHASE II ASSESSOR AND SEAL

This Phase II ESA was completed by the following START personnel and subcontractor(s), if applicable. Qualifications are provided at the end of the report:

- Mr. Mark Blanchard, P.G., Project Manager;
- Mr. Michael Worden, E.I.T., Project Team Lead;
- Mr. Robert Reed Jr., Project Scientist;
- Ms. Molly Patterson, Project Scientist; and
- Mr. Joseph Rudi, Project Scientist.

Mr. Michael Worden, E.I.T. has undertaken the role of Phase II Assessor for this assessment. The following is the certification statement as defined in ASTM Practice E1903-11 (Section 9.2.1):

*We have performed a Phase II environmental site assessment at the property at the Swift Building site located at: 390 West Exchange Road, Ogden, Weber County, Utah in conformance with the scope and limitations of ASTM Practice E1903-11 and for the following objectives:*

- *Identify the number of and type of containers;*
- *Develop a floor plan for the building(s);*
- *Develop a site map for areas of concern (AOC), locations of containers, and other site features;*
- *Identify the locations of the containers on the floor plan;*
- *Identify any soil staining on the exterior of the building; and*
- *Identify and locate high hazard materials on site.*

Michael Worden, E.I.T.

\_\_\_\_\_  
Certifying Environmental Professional (Print)

Associate Engineer

\_\_\_\_\_  
Title

\_\_\_\_\_  
Signature

December 19, 2018

\_\_\_\_\_  
Date

## **8.0 SPECIFICATIONS FOR ASTM E1903-11 REPORT USE AND RELIANCE**

### **8.1 SPECIAL TERMS AND CONDITIONS**

This document has been prepared by the WESTON START IV team as tasked by the EPA solely for the use and benefit of the EPA and City of Ogden. Any use of this document or information herein by persons or entities other than the EPA or City of Ogden, without the express written consent of START, will be at the sole risk and liability of said person or entity. START will not be liable to the EPA, City of Ogden, or such persons or entities, for any damages resulting therefrom. It is understood that this document may not include all information pertaining to the described site.

### **8.2 LIMITATIONS AND EXCEPTIONS OF ASSESSMENT**

ASTM E1903-11 (Section 4.2.1) acknowledges that “No Phase II ESA can eliminate all uncertainty. Furthermore, any sample, either surface or subsurface, taken for chemical testing may or may not be representative of a larger population. Professional judgment and interpretation are inherent in the process, and even when exercised in accordance with objective scientific principles, uncertainty is inevitable. Additional assessment beyond that which was reasonably undertaken may reduce the uncertainty”. ASTM E1903-11 (Section 4.2.1.2) acknowledges that “The effectiveness of a Phase II ESA may be compromised by limitations or defects in the information used to define the objectives and scope of the investigation, including inability to obtain information concerning historic site uses or prior site assessment activities despite the efforts of the user and Phase II Assessor to obtain such information in accordance with 5.1.3”. Furthermore, the ASTM E1903-11 (Section 4.2.2) states “Phase II ESAs do not generally require an exhaustive assessment of environmental conditions on a property. There is a point at which the cost of information obtained and the time required to obtain it outweigh the benefit of the information and, in the context of private transactions and contractual responsibilities, may become a material detriment to the orderly conduct of business. If the presence of target analytes is confirmed on a property, the extent of further assessment is a function of the degree of confidence required and the degree of uncertainty acceptable in relation to the objectives of the assessment”. Areas which could not be safely accessed were only assessed from a distance and containers may not have been counted in the final estimate. The resulting chemical inventory may be an even greater total number of containers at the Site.

### **8.3 DISCLAIMERS**

START has performed this Phase II ESA in general conformance with the scope and limitations of ASTM E1903-11 standards and TDD 0003/1807-05. The Phase II ESA findings and conclusions presented herein are professional opinions based solely on data collected during the

0003/1807-05

assessment and/or interpretation of information and past data provided for review. The information and data collected from the Site by START is based on the conditions existing on the date(s) of START's assessment activities at the property. START does not warrant or guarantee information obtained from third parties used for this assessment are correct, complete, and/or current.

START does not warrant or guarantee the property suitable for any particular purpose or certify the property as "clean."

ASTM E1903-11 (Section 1.5) states "This practice is not intended to supersede applicable requirements imposed by regulatory authorities. This practice does not attempt to define a legal standard of care either for the performance of professional services with respect to matters within its scope, or for the performance of any individual *Phase II Environmental Site Assessment*".

Information, limitations, and disclaimers provided in this general section apply to all of the sections included in this report.

## 9.0 REFERENCES

AMEC Foster Wheeler Environment and Infrastructure, Inc. (AMECFW), 2017. *Draft Limited Phase II Environmental Site Assessment, Shift Property, 390 West Exchange Road*. Ogden, Utah.

Citation	Reference Type	Assessment Factor				
		Soundness	Applicability and Utility	Clarity and Completeness	Uncertainty and Variability	Evaluation and Review
AMECFW, 2017	Guidance	Acceptable	Acceptable	Acceptable	Acceptable	Acceptable

American Society for Testing and Materials (ASTM), 2011. E1903-11, *Standard Practice for Environmental Site Assessments: Phase II Environmental Site Assessment Process*. West Conshohocken, Pennsylvania.

Citation	Reference Type	Assessment Factor				
		Soundness	Applicability and Utility	Clarity and Completeness	Uncertainty and Variability	Evaluation and Review
ASTM, 2011	Guidance	Acceptable	Acceptable	Acceptable	Acceptable	Acceptable

EPA, 2018. *Technical Direction Document (TDD) 0003/1807-05*.

Citation	Reference Type	Assessment Factor				
		Soundness	Applicability and Utility	Clarity and Completeness	Uncertainty and Variability	Evaluation and Review
EPA, 2018	Document	Acceptable	Acceptable	Acceptable	Acceptable	Acceptable

WESTON, 2018. *Sampling and Analysis Plan for Swift Building, Targeted Brownfields Assessment, Ogden, Weber County, Utah*. October, 2018.

Citation	Reference Type	Assessment Factor				
		Soundness	Applicability and Utility	Clarity and Completeness	Uncertainty and Variability	Evaluation and Review
WESTON, 2018	Document	Acceptable	Acceptable	Acceptable	Acceptable	Acceptable

## 10.0 QUALIFICATIONS

START utilized qualified, professional staff, trained in performing the scope of work required for this Phase II ESA. The START team personnel included a project manager and technical specialist(s). Their roles are described in more detail as follows:

- Engineer-In-Training and Project Team Lead – Mr. Michael Worden, E.I.T. has a B.S. in Chemical Engineering with 10+ years of experience in the field of environmental sciences including emergency response management, conducting site assessments, Phase I/II ESAs, site investigations, assessments and remediation, various matrix sampling/monitoring, and site management.
- Project Scientist – Mr. Robert Reed Jr. has a B.A. in Geography with 25 years of project experience including emergency response management, conducting site assessments, Phase I/II ESAs, various matrix sampling/monitoring, and site management.
- Project Scientist – Ms. Molly Patterson has a B.S. Biology with 8+ years of project experience including emergency response management, conducting site assessments, Phase I/II ESAs, various matrix sampling/monitoring, and site management.
- Project Scientist – Mr. Joseph Rudi has a B.A. in Outdoor Studies with 7+ years of project experience including conducting site assessments, removals, technical documentations, and field instrument proficiency

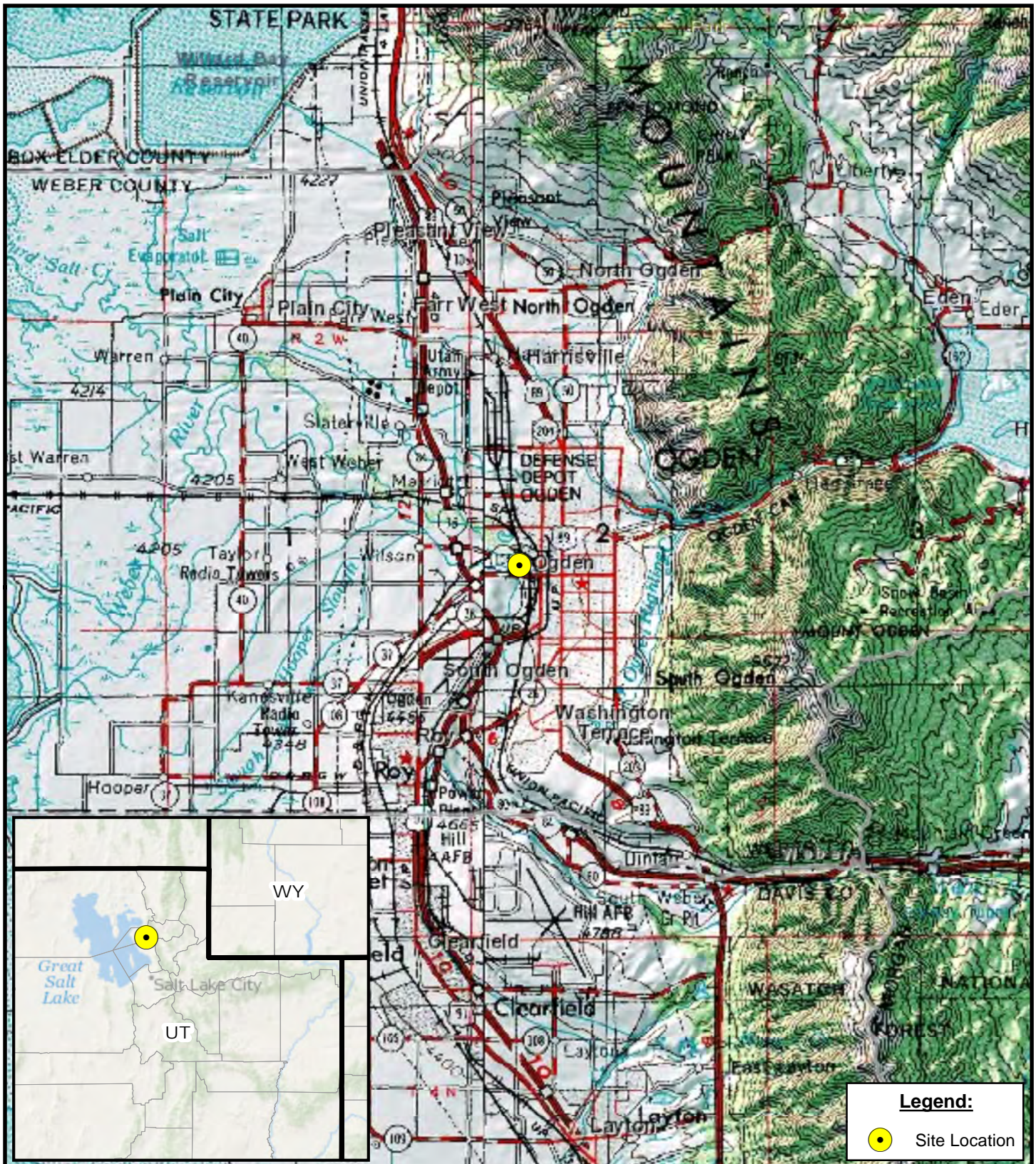
---

---

## FIGURES

---





**Legend:**

● Site Location

Coordinate System: WGS 1984 Web Mercator Auxiliary Sphere  
 Projection: Mercator Auxiliary Sphere  
 Datum: WGS 1984

**Source:**

Background: ESRI USA Topo Maps (2017)

Prepared for:  
 U.S. EPA - Region 8

Contract: EP-S8-13-01  
 TO/TDD: 0003/1807-05

Prepared By:  
 Weston Solutions, Inc.  
 START IV  
 Suite 100  
 1435 Garrison St.  
 Lakewood, CO



**FIGURE 1  
 SITE LOCATION MAP  
 SWIFT BUILDING  
 390 EXCHANGE RD, OGDEN  
 WEBER COUNTY, UTAH**

Date: 10/3/2018

0 2 4 8 Miles

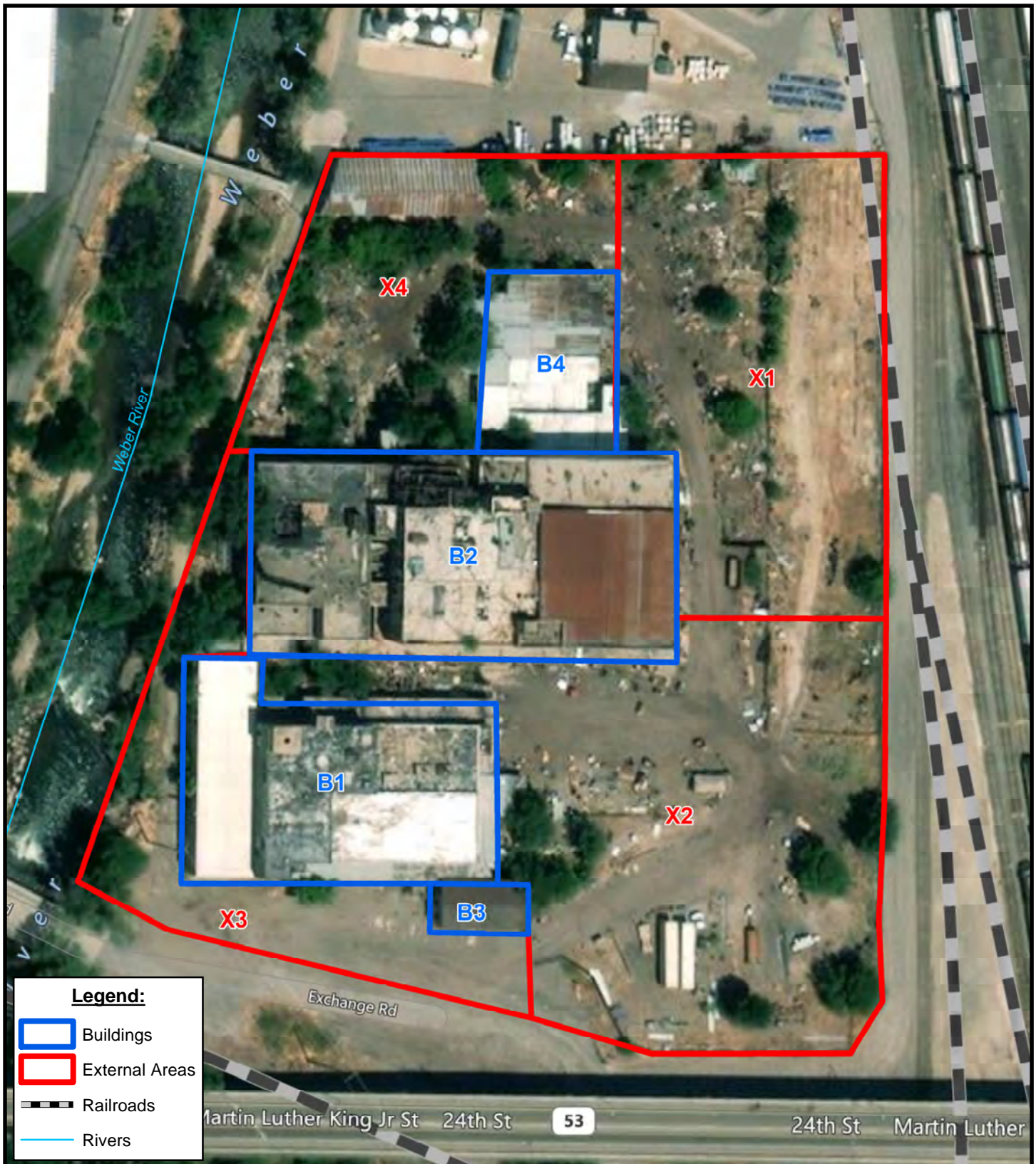






Date: 12/18/2018






**Legend:**

- Buildings
- External Areas
- Railroads
- Rivers

Coordinate System: WGS 1984 Web Mercator Auxiliary Sphere  
 Projection: Mercator Auxiliary Sphere  
 Datum: WGS 1984

**Source:**  
 Rivers: National Hydrography Dataset: USGS (2017)  
 Site Boundary: Georeferenced Aerial (Microsoft Bing Hybrid Web Map 2017)  
 Background: Microsoft Bing Hybrid Web Map (2017)



**Prepared for:**  
 U.S. EPA - Region 8



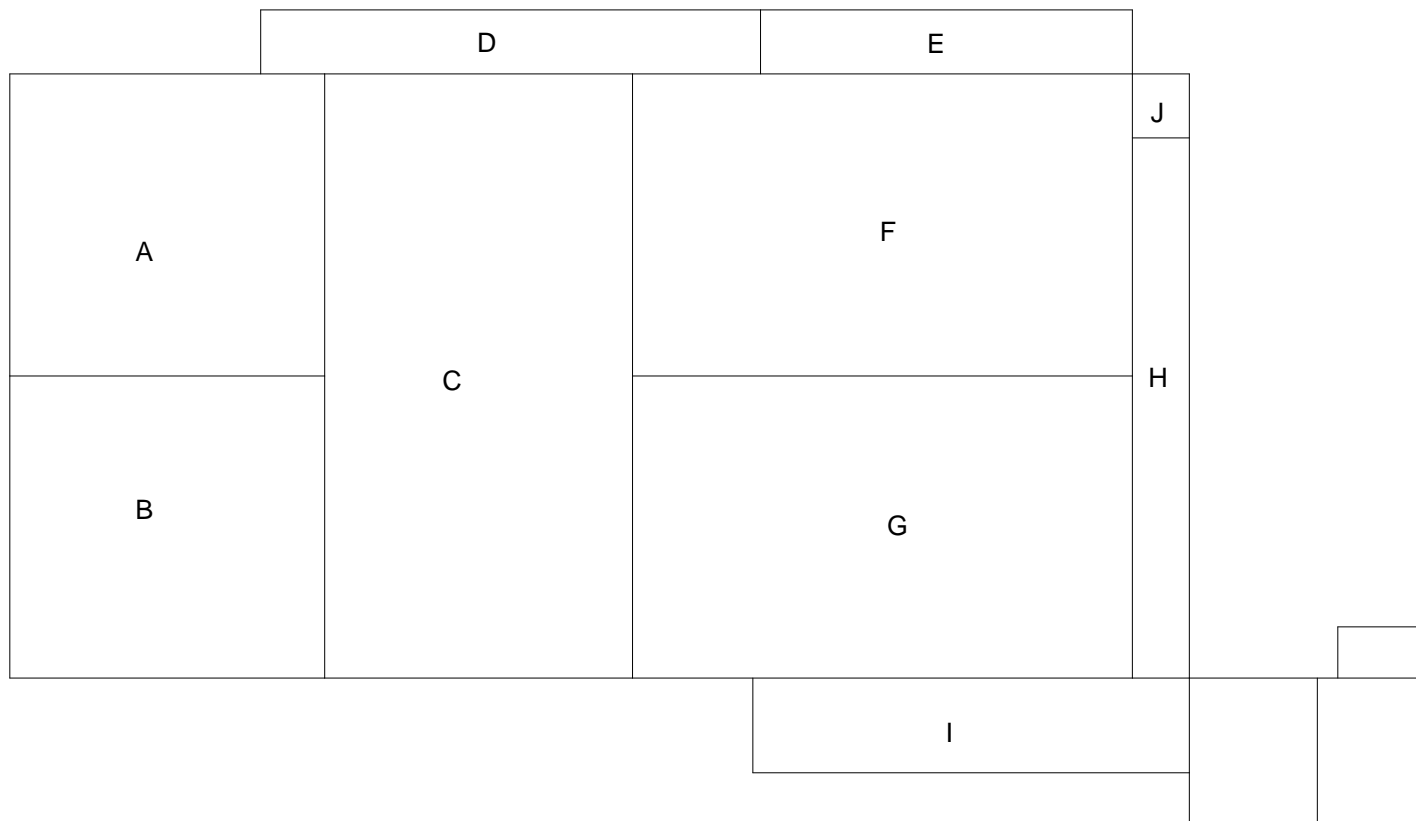
**Contract:** EP-S8-13-01  
 TO/TDD: 0003/1807-05

**Prepared By:**  
 Weston Solutions, Inc.  
 START IV  
 Suite 100  
 1435 Garrison St.  
 Lakewood, CO

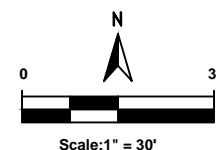


**FIGURE 3**  
**SWIFT BUILDING INVENTORY ZONES**  
**390 EXCHANGE RD, OGDEN**  
**WEBER COUNTY, UTAH**

Date: 12/18/2018



Note: Rooms in which chemical containers were not observed or could not be accessed, were not assigned room identifiers.



Contract No.:  
EP-S8-13-01  
TDD: 1807-03  
TO: 0003

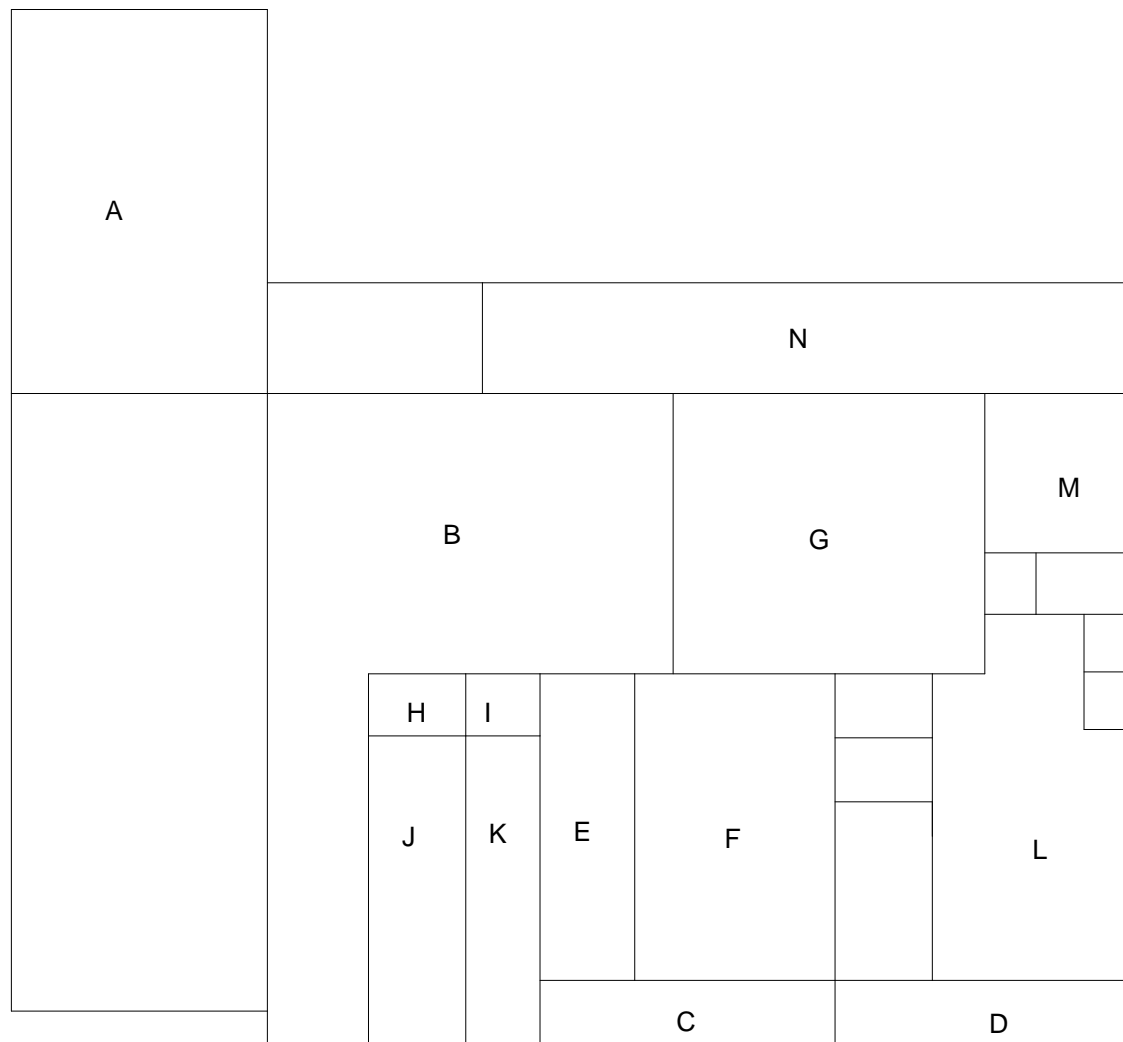


Prepared By:  
Weston Solutions, Inc.  
START IV  
Suite 100  
1435 Garrison Street  
Lakewood, CO 80215

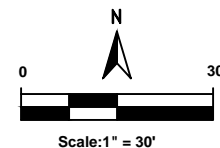
**SWIFT BUILDING SITE FLOOR PLANS  
BUILDING 1, BASEMENT  
HAZARDOUS BUILDING MATERIAL SURVEY**

DATE:  
11/16/18  
SCALE:  
1"=30'

Figure  
4



Note: Rooms in which chemical containers were not observed or could not be accessed, were not assigned room identifiers.



Contract No.:  
EP-S8-13-01  
TDD: 1807-03  
TO: 0003

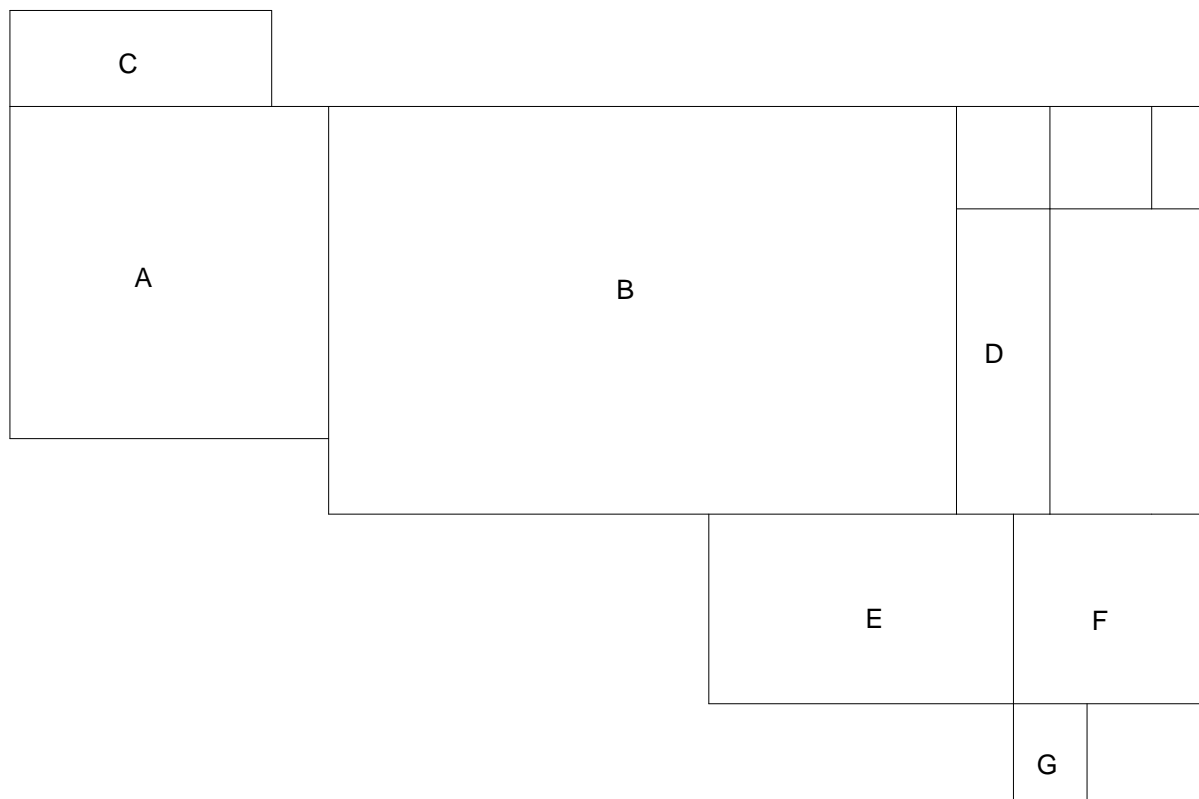


Prepared By:  
Weston Solutions, Inc.  
START IV  
Suite 100  
1435 Garrison Street  
Lakewood, CO 80215

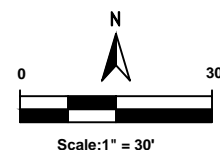
**SWIFT BUILDING SITE FLOOR PLANS  
BUILDING 1, FLOOR 1  
HAZARDOUS BUILDING MATERIAL SURVEY**

DATE:  
11/16/18  
SCALE:  
1"=30'

Figure  
5



Note: Rooms in which chemical containers were not observed or could not be accessed, were not assigned room identifiers.



Contract No.:  
EP-S8-13-01  
TDD: 1807-03  
TO: 0003



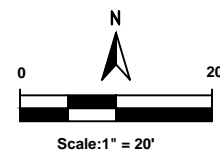

Prepared By:  
Weston Solutions, Inc.  
START IV  
Suite 100  
1435 Garrison Street  
Lakewood, CO 80215

**SWIFT BUILDING SITE FLOOR PLANS  
BUILDING 1, FLOOR 2  
HAZARDOUS BUILDING MATERIAL SURVEY**

DATE:  
11/16/18  
SCALE:  
1"=30'

Figure  
6

Note: Room identifiers were not assigned because the floor is a single room.



Contract No.:  
EP-S8-13-01  
TDD: 1807-03  
TO: 0003

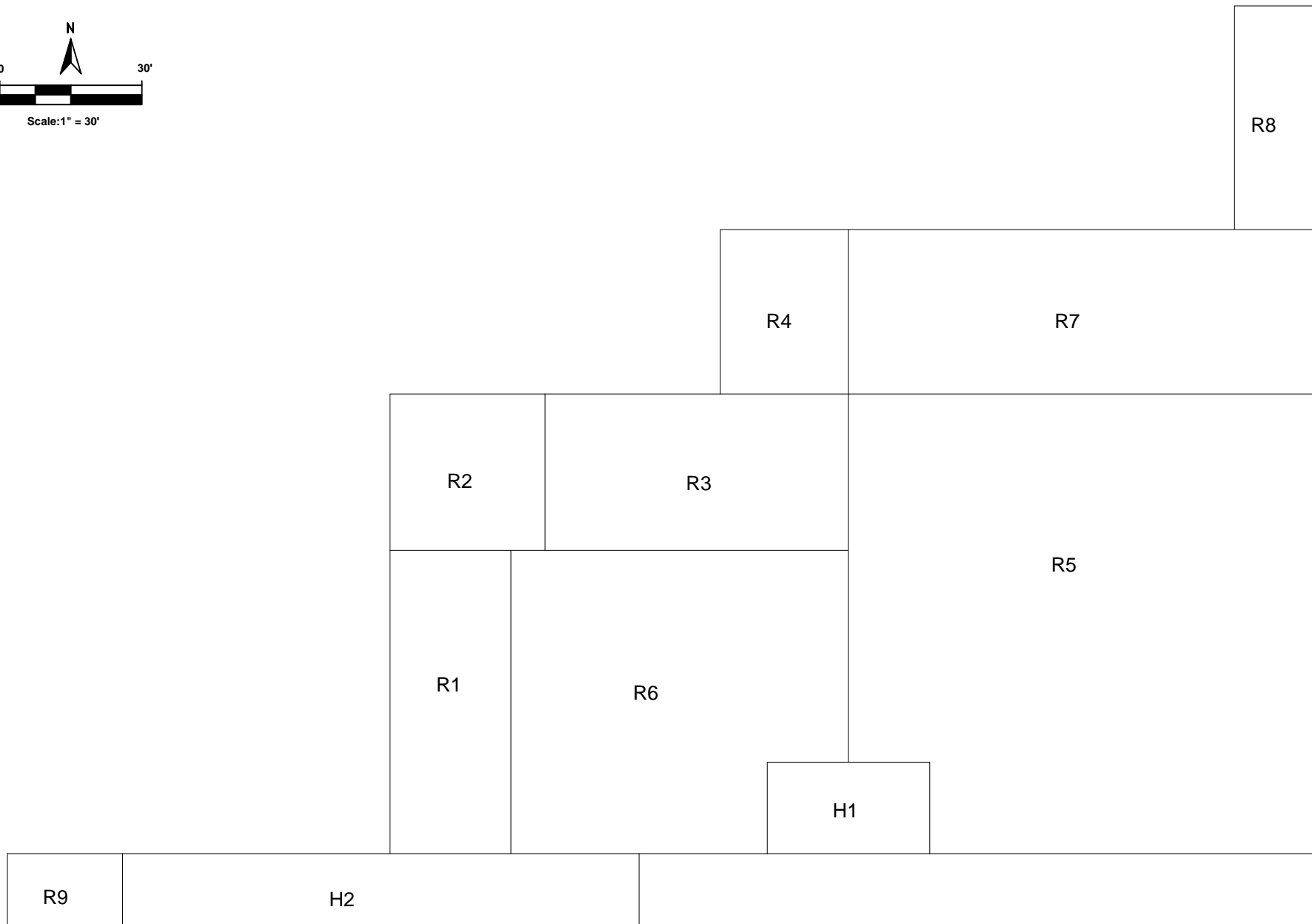
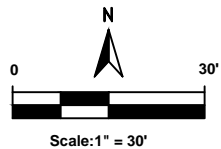


Prepared By:  
Weston Solutions, Inc.  
START IV  
Suite 100  
1435 Garrison Street  
Lakewood, CO 80215

**SWIFT BUILDING SITE FLOOR PLANS  
BUILDING 1, FLOOR 3  
HAZARDOUS BUILDING MATERIAL SURVEY**

DATE:  
11/16/18  
SCALE:  
1"=20'

Figure  
7



Contract No.:  
EP-S8-13-01  
TDD: 1807-03  
TO: 0003

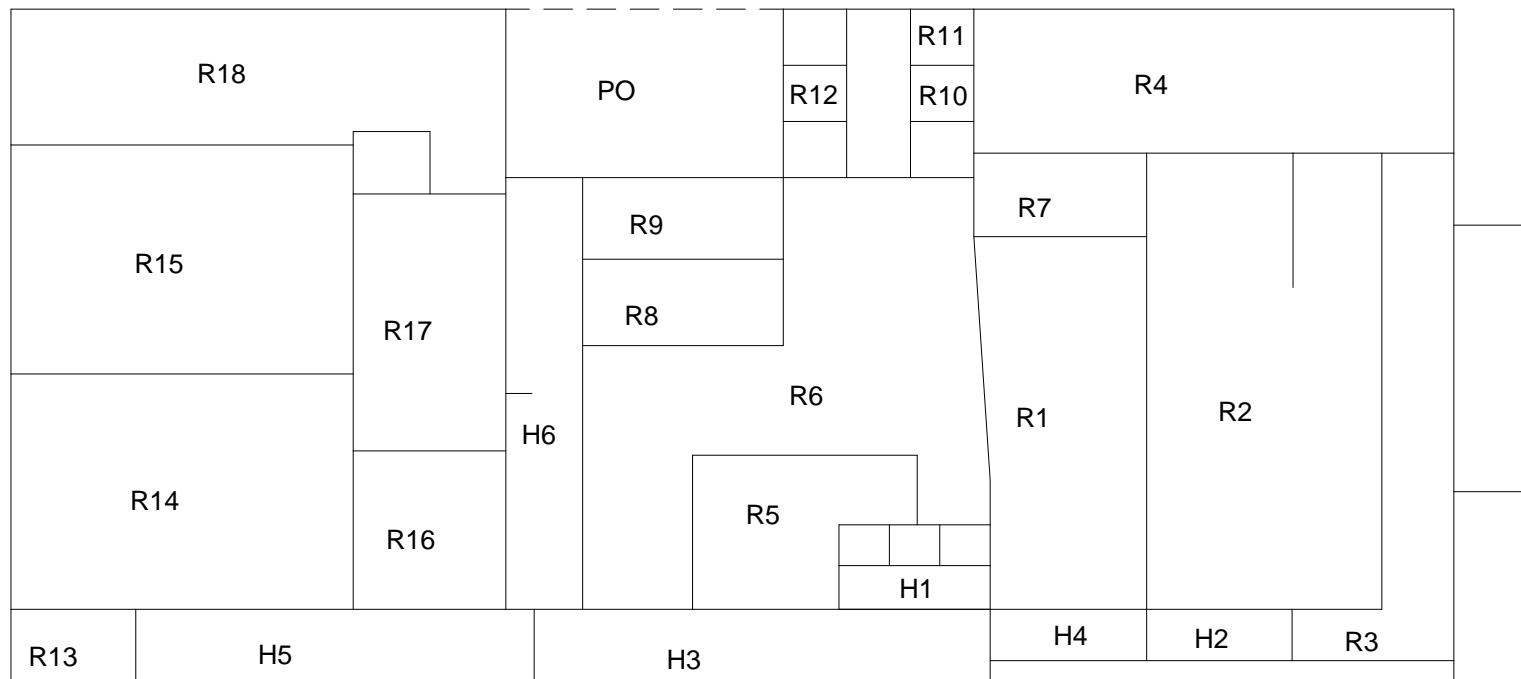
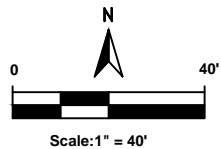


Prepared By:  
Weston Solutions, Inc.  
START IV  
Suite 100  
1435 Garrison Street  
Lakewood, CO 80215

**SWIFT BUILDING SITE FLOOR PLANS  
BUILDING 2, BASEMENT  
HAZARDOUS BUILDING MATERIAL SURVEY**

DATE:  
11/16/18  
SCALE:  
1"=30'

Figure  
8



Note: Rooms in which chemical containers were not observed or could not be accessed, were not assigned room identifiers.



Contract No.:  
EP-S8-13-01  
TDD: 1807-03  
TO: 0003

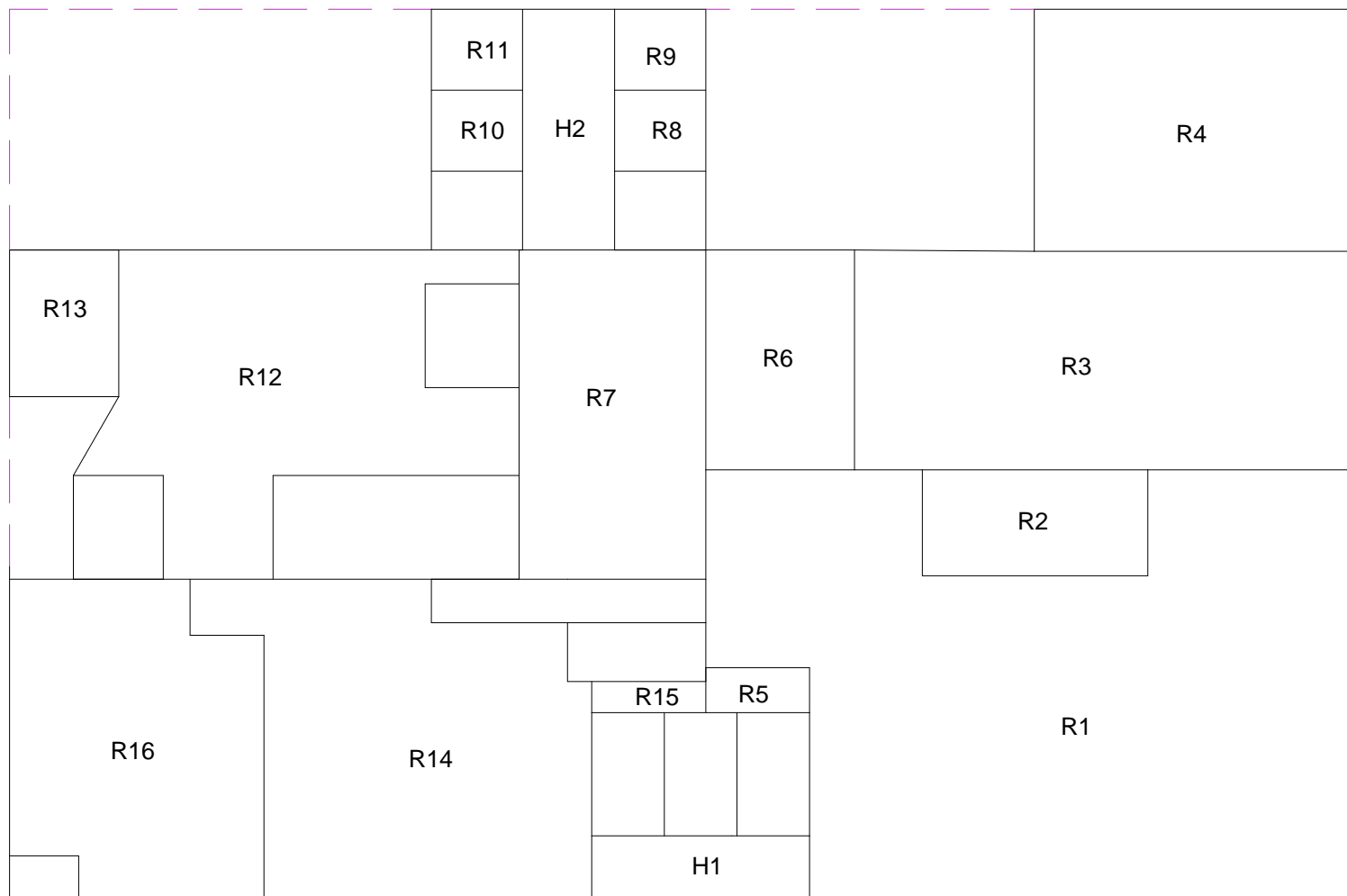


Prepared By:  
Weston Solutions, Inc.  
START IV  
Suite 100  
1435 Garrison Street  
Lakewood, CO 80215

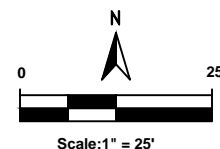
**SWIFT BUILDING SITE FLOOR PLANS  
BUILDING 2, FLOOR 1  
HAZARDOUS BUILDING MATERIAL SURVEY**

DATE:  
11/16/18  
SCALE:  
1"=40'

Figure  
9



Note: Rooms in which chemical containers were not observed or could not be accessed, were not assigned room identifiers.



Contract No.:  
EP-S8-13-01  
TDD: 1807-03  
TO: 0003



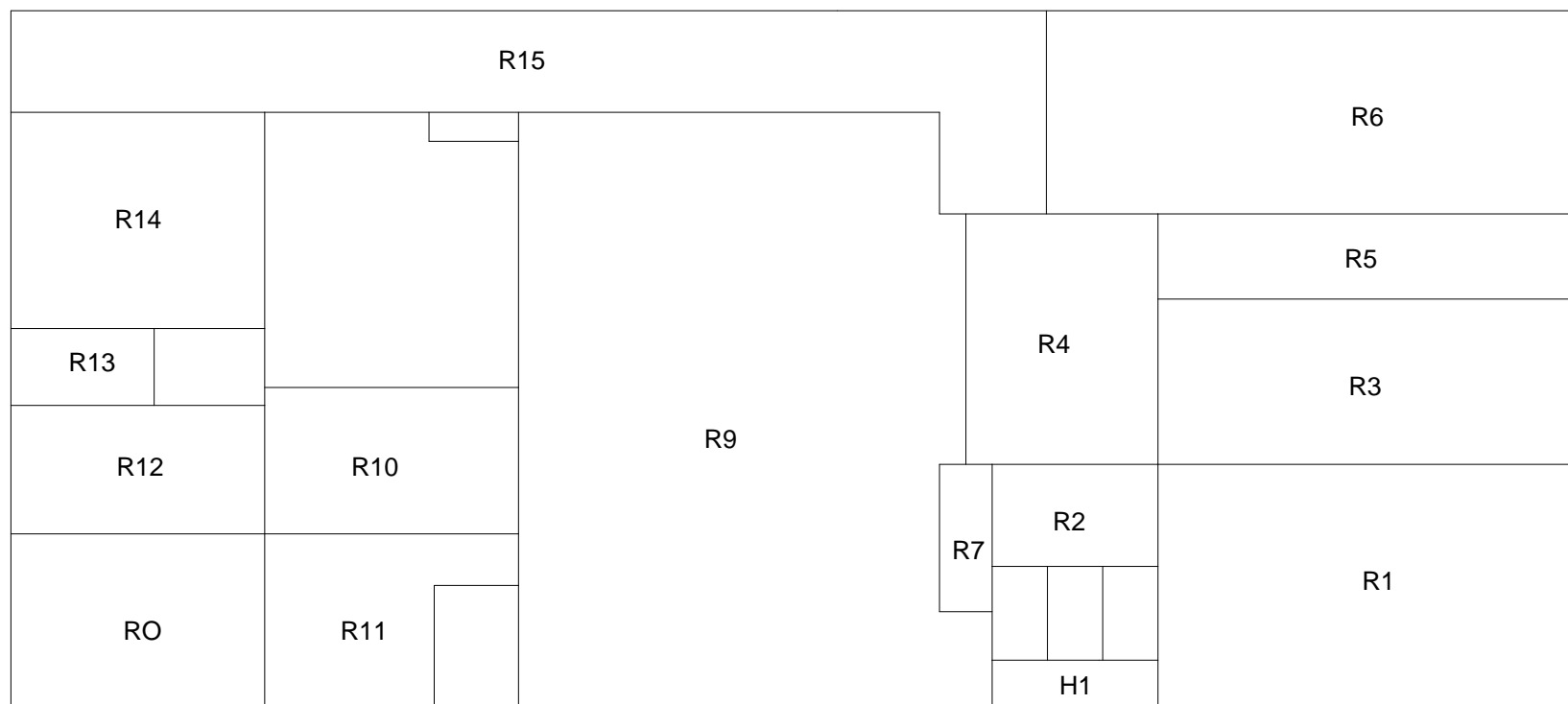
Prepared By:  
Weston Solutions, Inc.  
START IV  
Suite 100  
1435 Garrison Street  
Lakewood, CO 80215

**SWIFT BUILDING SITE FLOOR PLANS  
BUILDING 2, FLOOR 2  
HAZARDOUS BUILDING MATERIAL SURVEY**

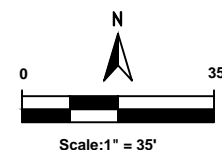
DATE:  
11/16/18  
SCALE:  
1"=25'

Figure  
10





Note: Rooms in which chemical containers were not observed or could not be accessed, were not assigned room identifiers.



Contract No.:  
EP-S8-13-01  
TDD: 1807-03  
TO: 0003

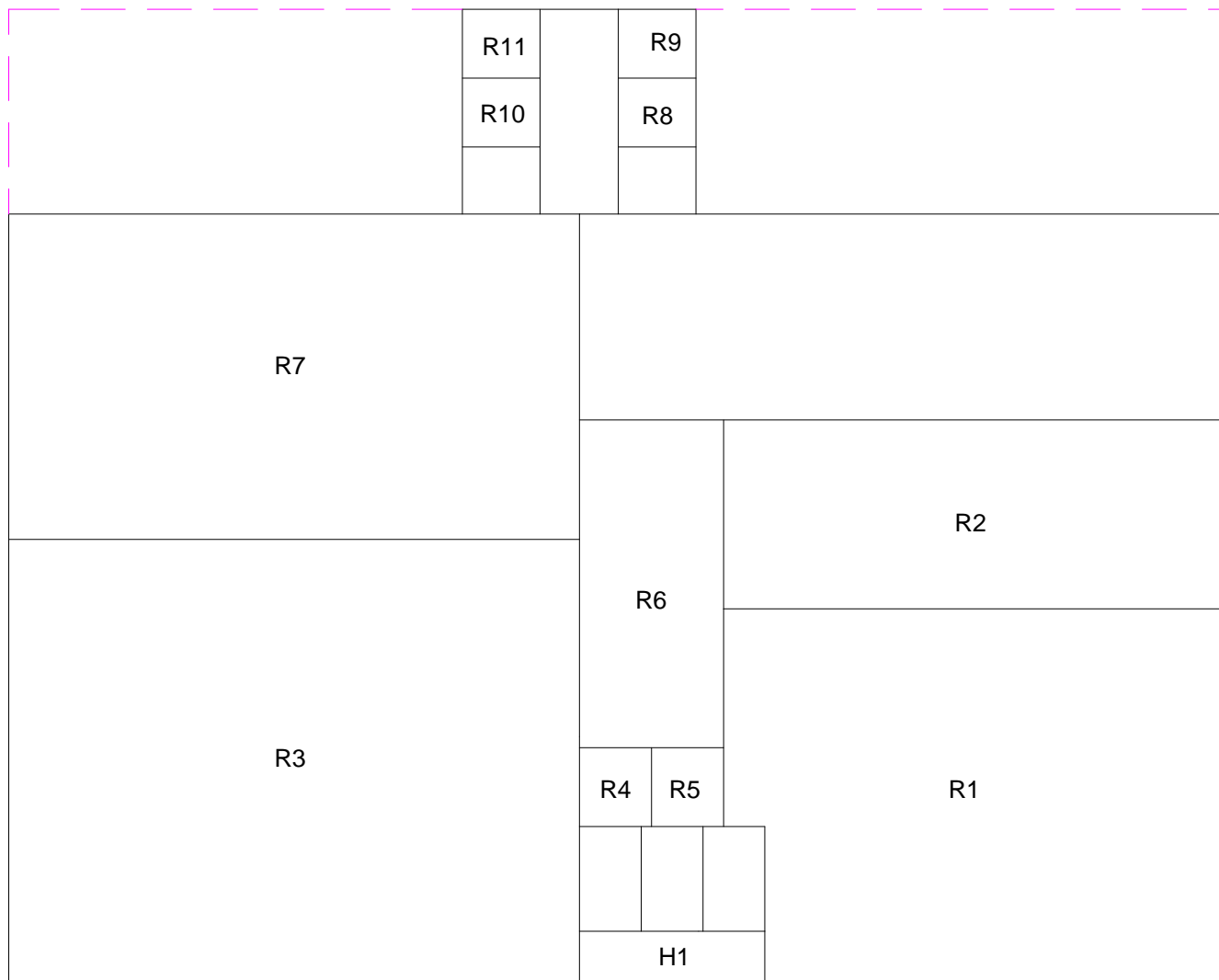


Prepared By:  
Weston Solutions, Inc.  
START IV  
Suite 100  
1435 Garrison Street  
Lakewood, CO 80215

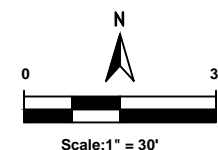
**SWIFT BUILDING SITE FLOOR PLANS  
BUILDING 2, FLOOR 3  
HAZARDOUS BUILDING MATERIAL SURVEY**

DATE:  
11/16/18  
SCALE:  
1"=35'

Figure  
11



Note: Rooms in which chemical containers were not observed or could not be accessed, were not assigned room identifiers.



Contract No.:  
EP-S8-13-01  
TDD: 1807-03  
TO: 0003




Prepared By:  
Weston Solutions, Inc.  
START IV  
Suite 100  
1435 Garrison Street  
Lakewood, CO 80215

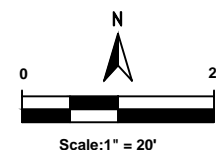
**SWIFT BUILDING SITE FLOOR PLANS  
BUILDING 2, FLOOR 4  
HAZARDOUS BUILDING MATERIAL SURVEY**

DATE:  
11/16/18  
SCALE:  
1"=30'

Figure  
12



Note: Rooms in which chemical containers were not observed or could not be accessed, were not assigned room identifiers



Contract No.:  
EP-S8-13-01  
TDD: 1807-03  
TO: 0003




Prepared By:  
Weston Solutions, Inc.  
START IV  
Suite 100  
1435 Garrison Street  
Lakewood, CO 80215

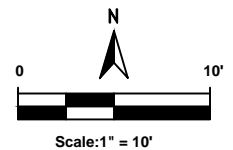
**SWIFT BUILDING SITE FLOOR PLANS  
BUILDING 2, FLOOR 5  
HAZARDOUS BUILDING MATERIAL SURVEY**

DATE:  
11/16/18  
SCALE:  
1"=20'

Figure  
13



Note: Room identifiers were not assigned because the floor is a single room.



Contract No.:  
EP-S8-13-01  
TDD: 1807-03  
TO: 0003

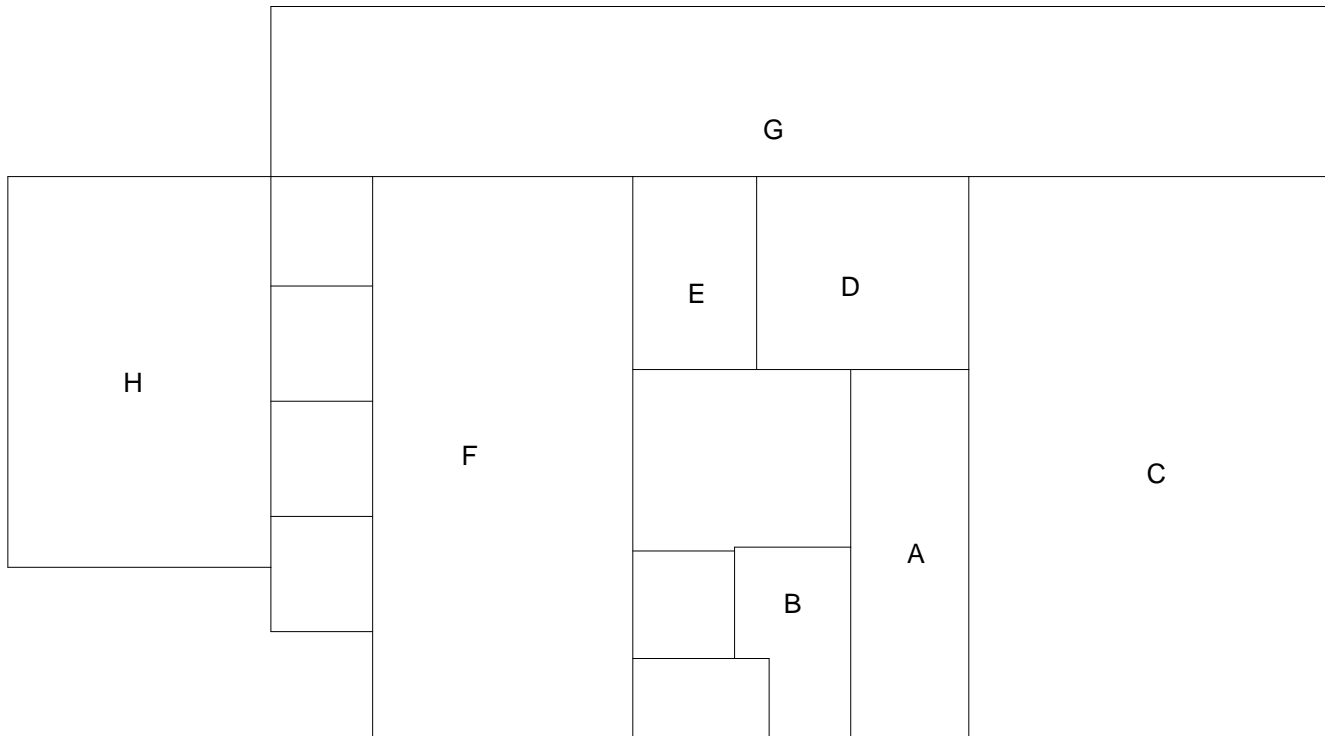


Prepared By:  
Weston Solutions, Inc.  
START IV  
Suite 100  
1435 Garrison Street  
Lakewood, CO 80215

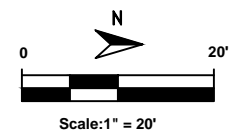
**SWIFT BUILDING SITE FLOOR PLANS  
BUILDING 3  
HAZARDOUS BUILDING MATERIAL SURVEY**

DATE:  
11/16/18  
SCALE:  
1" = 10'

Figure  
14



Note: Rooms in which chemical containers were not observed or could not be accessed, were not assigned room identifiers.



Contract No.:  
EP-S8-13-01  
TDD: 1807-03  
TO: 0003

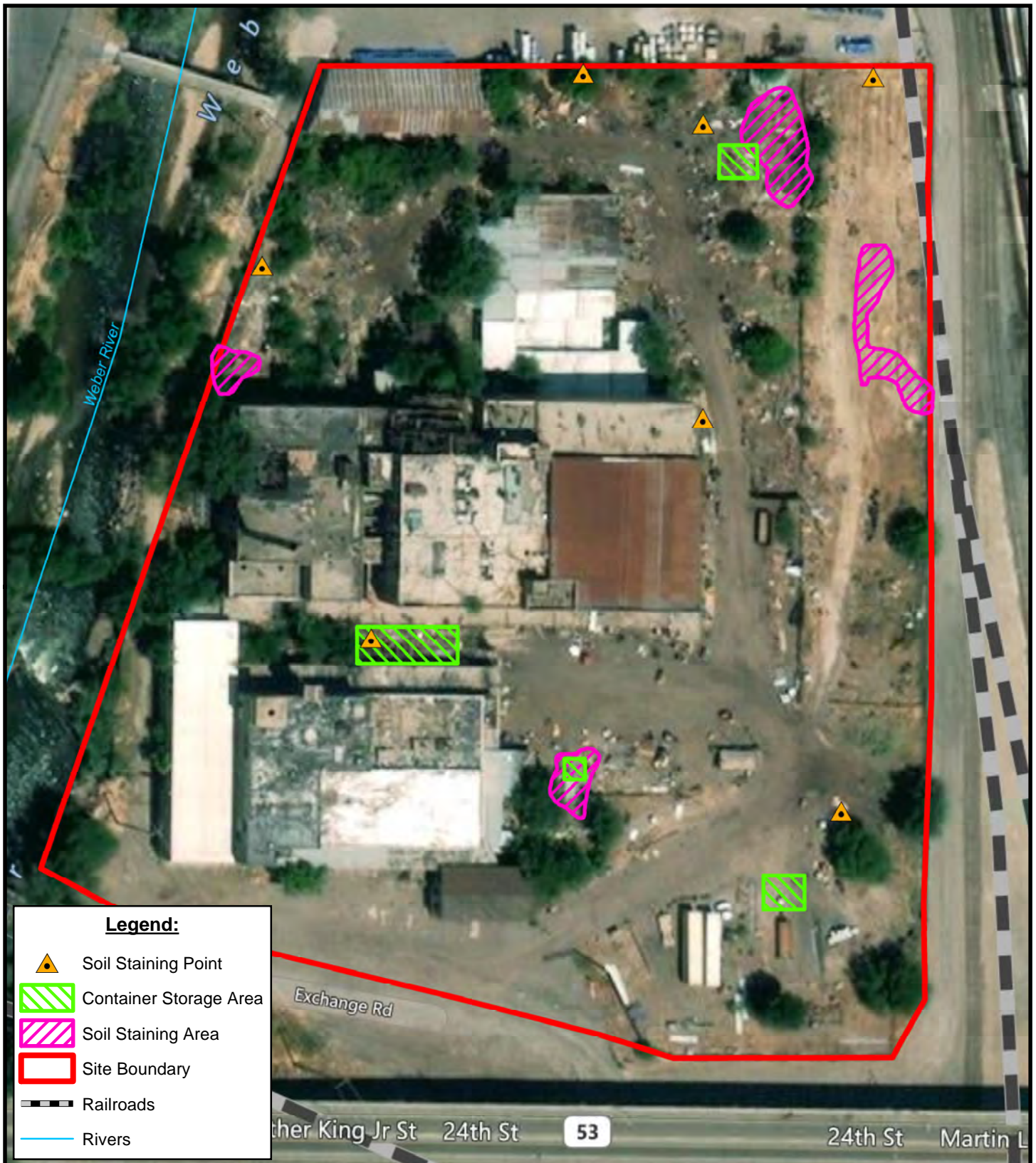


Prepared By:  
Weston Solutions, Inc.  
START IV  
Suite 100  
1435 Garrison Street  
Lakewood, CO 80215

**SWIFT BUILDING SITE FLOOR PLANS  
BUILDING 4  
HAZARDOUS BUILDING MATERIAL SURVEY**

DATE:  
11/16/18  
SCALE:  
1"=20'

Figure  
15



Coordinate System: WGS 1984 Web Mercator Auxiliary Sphere  
 Projection: Mercator Auxiliary Sphere  
 Datum: WGS 1984

**Source:**  
 Rivers: National Hydrography Dataset: USGS (2017)  
 Background: Microsoft Bing Hybrid Web Map (2017)

0 65 130 260 Feet



Prepared for:  
 U.S. EPA - Region 8



Contract: EP-S8-13-01  
 TO/TDD: 0003/1807-05

Prepared By:  
 Weston Solutions, Inc.  
 START IV  
 Suite 100  
 1435 Garrison St.  
 Lakewood, CO



**FIGURE 16**  
**SOIL STAINING AND CONTAINER LOCATIONS**  
**SWIFT BUILDING**  
**390 EXCHANGE RD, OGDEN**  
**WEBER COUNTY, UTAH**

Date: 12/18/2018

---

---

## TABLES

---

**Table 1 - Inventory Summary by Floor**

Inventory Zone	Container Types											Total Per Zone
	1 Gal or Smaller	1 - 5 Gallon	5 - 55 Gallon	55 Gal Steel	55 Gal Poly	275 Gal Tote	>55 Gallon	Aerosols	Cylinders	Carboy or Crate	Other	
SB-B1-FB	979	360	14	45	77	3	0	735	2	0	0	2,215
SB-B1-F1	1,811	64	3	6	8	0	0	5	0	0	192	2,089
SB-B1-F2	30	0	5	4	0	0	0	0	0	0	0	39
SB-B1-F3	720	0	0	0	0	0	0	0	0	0	2,700	3,420
SB-B2-FB	16,733	566	77	81	26	0	2	284	15	6	5	17,795
SB-B2-F1	528	136	6	286	59	2	0	35	27	3	1	1,083
SB-B2-F2	7,682	126	9	3	0	0	8	0	2	8	1,000	8,838
SB-B2-F3	10	48	1	13	0	0	0	5	3	0	0	80
SB-B2-F4	503	10	3	5	0	0	0	0	0	0	0	521
SB-B2-F5	3	0	1	5	0	0	0	0	0	0	0	9
SB-B3-F1	120	34	0	0	1	0	0	25	1	0	0	181
SB-B4-GB	199	87	4	1	0	1	0	70	8	0	9	379
SB-X1	2,000	137	23	33	7	0	2	0	8	2	1	2,213
SB-X2	77	36	18	113	36	3	2	0	1	26	3	315
SB-X4	45	30	4	20	1	3	0	1,600	11	1	0	1,715
<b>Total</b>	<b>31,440</b>	<b>1,634</b>	<b>168</b>	<b>615</b>	<b>215</b>	<b>12</b>	<b>14</b>	<b>2,759</b>	<b>78</b>	<b>46</b>	<b>3,911</b>	<b>40,892</b>

Key:

B1 = Building 1  
 B2 = Building 2  
 B3 = Building 3  
 B4 = Building 4  
 FB = Basement  
 F1 = First Floor  
 F2 = Second Floor  
 F3 = Third Floor  
 F4 = Fourth Floor  
 F5 = Fifth Floor  
 GB = Garage Building  
 SB = Swift Building  
 X1 = Exterior Zone 1  
 X2 = Exterior Zone 2  
 X4 = Exterior Zone 4



**Table 2 - Building 1, Basement Inventory**

Room	Container Types											Total Per Room
	1 Gal or Smaller	1 - 5 Gallon	5 - 55 Gallon	55 Gal Steel	55 Gal Poly	275 Gal Tote	>55 Gallon	Aerosols	Cylinders	Carboy or Crate	Other	
SB-B1-FB-C	0	1	0	0	0	0	0	0	0	0	0	1
SB-B1-FB-D	10	39	3	13	17	0	0	0	0	0	0	82
SB-B1-FB-E	10	6	0	1	2	0	0	12	0	0	0	31
SB-B1-FB-F	213	217	5	27	36	1	0	14	1	0	0	514
SB-B1-FB-G	76	42	5	2	20	0	0	0	0	0	0	145
SB-B1-FB-H	186	5	0	0	0	0	0	55	0	0	0	246
SB-B1-FB-I	54	7	0	0	0	0	0	500	0	0	0	561
SB-B1-FB-J	5	5	0	0	1	0	0	14	0	0	0	25
SB-B1-FB-K	98	24	1	0	0	0	0	70	1	0	0	194
SB-B1-FB-L	98	1	0	0	0	0	0	30	0	0	0	129
SB-B1-FB-M	202	2	0	0	0	0	0	30	0	0	0	234
SB-B1-FB-N	15	0	0	0	0	0	0	10	0	0	0	25
SB-B1-FB-O	12	11	0	2	1	2	0	0	0	0	0	28
<b>Total</b>	<b>979</b>	<b>360</b>	<b>14</b>	<b>45</b>	<b>77</b>	<b>3</b>	<b>0</b>	<b>735</b>	<b>2</b>	<b>0</b>	<b>0</b>	<b>2,215</b>

Key:

B1 = Building 1

FB = Basement

SB = Swift Building

**Table 3 - Building 1, Floor 1 Inventory**

Room	Container Types											Total Per Room
	1 Gal or Smaller	1 - 5 Gallon	5 - 55 Gallon	55 Gal Steel	55 Gal Poly	275 Gal Tote	>55 Gallon	Aerosols	Cylinders	Carboy or Crate	Other	
SB-B1-F1-A	1,236	49	0	0	0	0	0	0	0	0	192	1,477
SB-B1-F1-B	387	0	0	0	0	0	0	0	0	0	0	387
SB-B1-F1-C	175	0	0	0	0	0	0	0	0	0	0	175
SB-B1-F1-E	0	0	0	2	0	0	0	0	0	0	0	2
SB-B1-F1-F	0	0	0	0	1	0	0	0	0	0	0	1
SB-B1-F1-G	0	5	0	0	4	0	0	0	0	0	0	9
SB-B1-F1-M	10	0	0	0	0	0	0	0	0	0	0	10
SB-B1-F1-N	3	10	3	4	3	0	0	5	0	0	0	28
<b>Total</b>	<b>1,811</b>	<b>64</b>	<b>3</b>	<b>6</b>	<b>8</b>	<b>0</b>	<b>0</b>	<b>5</b>	<b>0</b>	<b>0</b>	<b>192</b>	<b>2,089</b>

Key:

B1 = Building 1

F1 = First Floor

SB = Swift Building

**Table 4 - Building 1, Floor 2 Inventory**

Room	Container Types											Total Per Room
	1 Gal or Smaller	1 - 5 Gallon	5 - 55 Gallon	55 Gal Steel	55 Gal Poly	275 Gal Tote	>55 Gallon	Aerosols	Cylinders	Carboy or Crate	Other	
SB-B1-F2-A	30	0	0	3	0	0	0	0	0	0	0	33
SB-B1-F2-B	0	0	5	1	0	0	0	0	0	0	0	6
<b>Total</b>	<b>30</b>	<b>0</b>	<b>5</b>	<b>4</b>	<b>0</b>	<b>0</b>	<b>0</b>	<b>0</b>	<b>0</b>	<b>0</b>	<b>0</b>	<b>39</b>

Key:

B1 = Building 1

F2 = Second Floor

SB = Swift Building

**Table 5 - Building 1, Floor 3 Inventory**

Room	Container Types											Total Per Room
	1 Gal or Smaller	1 - 5 Gallon	5 - 55 Gallon	55 Gal Steel	55 Gal Poly	275 Gal Tote	>55 Gallon	Aerosols	Cylinders	Carboy or Crate	Other	
SB-B1-F3-A	720	0	0	0	0	0	0	0	0	0	2,700	3420
<b>Total</b>	<b>720</b>	<b>0</b>	<b>0</b>	<b>0</b>	<b>0</b>	<b>0</b>	<b>0</b>	<b>0</b>	<b>0</b>	<b>0</b>	<b>2,700</b>	<b>3,420</b>

Key:

B1 = Building 1

F3 = Third Floor

SB = Swift Building

**Table 6 - Building 2, Basement Inventory**

Room	Container Types											Total Per Room
	1 Gal or Smaller	1 - 5 Gallon	5 - 55 Gallon	55 Gal Steel	55 Gal Poly	275 Gal Tote	>55 Gallon	Aerosols	Cylinders	Carboy or Crate	Other	
SB-B2-FB-R1	3,000	312	10	45	14	0	0	0	0	1	0	3,382
SB-B2-FB-R2	2	0	0	2	0	0	0	0	0	0	0	4
SB-B2-FB-R3	3	0	11	1	0	0	0	0	0	0	0	15
SB-B2-FB-R4	500	25	0	0	0	0	0	0	0	0	5	530
SB-B2-FB-R5	88	133	11	12	2	0	2	13	0	1	0	262
SB-B2-FB-R6	437	4	0	0	0	0	0	0	10	0	0	451
SB-B2-FB-R7	12,500	35	3	1	0	0	0	3	3	0	0	12,545
SB-B2-FB-R8	50	7	6	1	1	0	0	11	2	0	0	78
SB-B2-FB-H1	16	5	0	0	0	0	0	10	0	0	0	31
SB-B2-FB-H2	62	41	36	17	9	0	0	247	0	4	0	416
SB-B2-FB-R9	75	4	0	2	0	0	0	0	0	0	0	81
<b>Total</b>	<b>16,733</b>	<b>566</b>	<b>77</b>	<b>81</b>	<b>26</b>	<b>0</b>	<b>2</b>	<b>284</b>	<b>15</b>	<b>6</b>	<b>5</b>	<b>17,795</b>

Key:

B2 = Building 2

FB = Basement

H# = Hallway #

R# = Room #

SB = Swift Building

**Table 7 - Building 2, Floor 1 Inventory**

Room	Container Types											Total Per Room
	1 Gal or Smaller	1 - 5 Gallon	5 - 55 Gallon	55 Gal Steel	55 Gal Poly	275 Gal Tote	>55 Gallon	Aerosols	Cylinders	Carboy or Crate	Other	
SB-B2-F1-H1	0	0	0	1	0	0	0	0	0	0	1	2
SB-B2-F1-R1	4	6	1	3	0	0	0	1	11	0	0	26
SB-B2-F1-R2	411	3	0	13	0	0	0	1	0	0	0	428
SB-B2-F1-R3	2	14	0	2	0	0	0	0	1	0	0	19
SB-B2-F1-R4	74	43	0	0	0	0	0	3	0	2	0	122
SB-B2-F1-H4	0	0	0	1	1	0	0	0	0	0	0	2
SB-B2-F1-H3	5	2	2	1	0	0	0	7	0	0	0	17
SB-B2-F1-R5	2	27	0	0	0	0	0	0	0	0	0	29
SB-B2-F1-R6	5	2	0	0	0	0	0	0	0	0	0	7
SB-B2-F1-H5	2	0	0	0	2	0	0	0	0	0	0	4
SB-B2-F1-R13	7	2	0	0	0	0	0	0	0	0	0	9
SB-B2-F1-R14	2	11	1	23	1	0	0	1	0	0	0	39
SB-B2-F1-R15	0	3	0	7	0	0	0	0	0	0	0	10
SB-B2-F1-R16	0	15	0	108	0	0	0	0	0	0	0	123
SB-B2-F1-R17	0	2	1	46	47	0	0	0	0	1	0	97
SB-B2-F1-H6	9	1	1	1	4	0	0	17	0	0	0	33
SB-B2-F1-PO	5	5	0	80	4	2	0	5	15	0	0	116
<b>Total</b>	<b>528</b>	<b>136</b>	<b>6</b>	<b>286</b>	<b>59</b>	<b>2</b>	<b>0</b>	<b>35</b>	<b>27</b>	<b>3</b>	<b>1</b>	<b>1,083</b>

Key:

B2 = Building 2

F1 = First Floor

H# = Hallway #

PO = Porch

R# = Room #

SB = Swift Building

**Table 8 - Building 2, Floor 2 Inventory**

Room	Container Types											Total Per Room
	1 Gal or Smaller	1 - 5 Gallon	5 - 55 Gallon	55 Gal Steel	55 Gal Poly	275 Gal Tote	>55 Gallon	Aerosols	Cylinders	Carboy or Crate	Other	
SB-B2-F2-R1	500	1	1	1	0	0	0	0	1	0	0	504
SB-B2-F2-R3	5	0	0	0	0	0	0	0	0	2	0	7
SB-B2-F2-R4	1	0	0	0	0	0	0	0	0	0	0	1
SB-B2-F2-R5	200	0	0	0	0	0	0	0	0	0	0	200
SB-B2-F2-H2	8	0	0	0	0	0	0	0	0	6	0	14
SB-B2-F2-R8	4,300	0	0	0	0	0	0	0	0	0	0	4,300
SB-B2-F2-R9	2,000	1	1	0	0	0	0	0	0	0	0	2,002
SB-B2-F2-R10	0	0	7	0	0	0	0	0	0	0	0	7
SB-B2-F2-R11	50	33	0	1	0	0	0	0	0	0	0	84
SB-B2-F2-R12	0	1	0	0	0	0	0	0	0	0	0	1
SB-B2-F2-R13	500	20	0	0	0	0	0	0	0	0	0	520
SB-B2-F2-R14	90	70	0	1	0	0	8	0	1	0	1,000	1,170
SB-B2-F2-R15	5	0	0	0	0	0	0	0	0	0	0	5
SB-B2-F2-H1	23	0	0	0	0	0	0	0	0	0	0	23
<b>Total</b>	<b>7,682</b>	<b>126</b>	<b>9</b>	<b>3</b>	<b>0</b>	<b>0</b>	<b>8</b>	<b>0</b>	<b>2</b>	<b>8</b>	<b>1,000</b>	<b>8,838</b>

Key:

B2 = Building 2  
F2 = Second Floor  
H# = Hallway #  
R# = Room #  
SB = Swift Building

**Table 9 - Building 2, Floor 3 Inventory**

Room	Container Types											Total Per Room
	1 Gal or Smaller	1 - 5 Gallon	5 - 55 Gallon	55 Gal Steel	55 Gal Poly	275 Gal Tote	>55 Gallon	Aerosols	Cylinders	Carboy or Crate	Other	
SB-B2-F3-R1	0	1	1	7	0	0	0	1	3	0	0	13
SB-B2-F3-R2	1	2	0	0	0	0	0	0	0	0	0	3
SB-B2-F3-R6	9	13	0	0	0	0	0	3	0	0	0	25
SB-B2-F3-H1	0	0	0	0	0	0	0	1	0	0	0	1
SB-B2-F3-R9	0	32	0	4	0	0	0	0	0	0	0	36
SB-B2-F3-R14	0	0	0	2	0	0	0	0	0	0	0	2
<b>Total</b>	<b>10</b>	<b>48</b>	<b>1</b>	<b>13</b>	<b>0</b>	<b>0</b>	<b>0</b>	<b>5</b>	<b>3</b>	<b>0</b>	<b>0</b>	<b>80</b>

Key:

B2 = Building 2

F3 = Third Floor

H# = Hallway #

R# = Room #

SB = Swift Building



**Table 10 - Building 2, Floor 4 Inventory**

Room	Container Types											Total Per Room
	1 Gal or Smaller	1 - 5 Gallon	5 - 55 Gallon	55 Gal Steel	55 Gal Poly	275 Gal Tote	>55 Gallon	Aerosols	Cylinders	Carboy or Crate	Other	
SB-B2-F4-H1	1	0	0	0	0	0	0	0	0	0	0	1
SB-B2-F4-RO	0	0	1	5	0	0	0	0	0	0	0	6
SB-B2-F4-R5	2	1	0	0	0	0	0	0	0	0	0	3
SB-B2-F4-R9	500	9	2	0	0	0	0	0	0	0	0	511
<b>Total</b>	<b>503</b>	<b>10</b>	<b>3</b>	<b>5</b>	<b>0</b>	<b>0</b>	<b>0</b>	<b>0</b>	<b>0</b>	<b>0</b>	<b>0</b>	<b>521</b>

Key:

B2 = Building 2  
 F4 = Fourth Floor  
 H# = Hallway #  
 R# = Room #  
 RO = Roof  
 SB = Swift Building

**Table 11 - Building 2, Floor 5 Inventory**

Room	Container Types											Total Per Room
	1 Gal or Smaller	1 - 5 Gallon	5 - 55 Gallon	55 Gal Steel	55 Gal Poly	275 Gal Tote	>55 Gallon	Aerosols	Cylinders	Carboy or Crate	Other	
SB-B2-F5	3	0	1	5	0	0	0	0	0	0	0	9
<b>Total</b>	<b>3</b>	<b>0</b>	<b>1</b>	<b>5</b>	<b>0</b>	<b>0</b>	<b>0</b>	<b>0</b>	<b>0</b>	<b>0</b>	<b>0</b>	<b>9</b>

Key:

B2 = Building 2

F5 = Fifth Floor

SB = Swift Building

**Table 12 - Building 3 Inventory**

Room	Container Types											Total Per Room
	1 Gal or Smaller	1 - 5 Gallon	5 - 55 Gallon	55 Gal Steel	55 Gal Poly	275 Gal Tote	>55 Gallon	Aerosols	Cylinders	Carboy or Crate	Other	
SB-B3-F1-A	120	34	0	0	1	0	0	25	1	0	0	181
Total	120	34	0	0	1	0	0	25	1	0	0	181

Key:

B3 = Building 3

F1 = First Floor

SB = Swift Building

**Table 13 - Building 4 Inventory**

Room	Container Types											Total Per Room
	1 Gal or Smaller	1 - 5 Gallon	5 - 55 Gallon	55 Gal Steel	55 Gal Poly	275 Gal Tote	>55 Gallon	Aerosols	Cylinders	Carboy or Crate	Other	
SB-B4-GB-A	44	15	0	0	0	0	0	20	5	0	0	84
SB-B4-GB-B	0	2	0	0	0	0	0	0	0	0	1	3
SB-B4-GB-C	30	34	1	1	0	0	0	0	0	0	0	66
SB-B4-GB-D	12	1	0	0	0	0	0	10	0	0	0	23
SB-B4-GB-E	13	0	0	0	0	0	0	0	0	0	0	13
SB-B4-GB-F	12	6	0	0	0	0	0	0	1	0	0	19
SB-B4-GB-G	47	29	0	0	0	1	0	20	0	0	8	105
SB-B4-GB-H	41	0	3	0	0	0	0	20	2	0	0	66
<b>Total</b>	<b>199</b>	<b>87</b>	<b>4</b>	<b>1</b>	<b>0</b>	<b>1</b>	<b>0</b>	<b>70</b>	<b>8</b>	<b>0</b>	<b>9</b>	<b>379</b>

Key:

B4 = Building 4

GB = Garage Building

SB = Swift Building

**Table 14 - Exterior Inventory**

Zone	Container Types											Total Per Zone
	1 Gal or Smaller	1 - 5 Gallon	5 - 55 Gallon	55 Gal Steel	55 Gal Poly	275 Gal Tote	>55 Gallon	Aerosols	Cylinders	Carboy or Crate	Other	
SB-X1	2,000	137	23	33	7	0	2	0	8	2	1	2,213
SB-X2	77	36	18	113	36	3	2	0	1	26	3	315
SB-X3	0	0	0	0	0	0	0	0	0	0	0	0
SB-X4	45	30	4	20	1	3	0	1,600	11	1	0	1,715
<b>Total</b>	<b>2,122</b>	<b>203</b>	<b>45</b>	<b>166</b>	<b>44</b>	<b>6</b>	<b>4</b>	<b>1,600</b>	<b>20</b>	<b>29</b>	<b>4</b>	<b>4,243</b>

Key:

SB = Swift Building  
X1 = Exterior Zone 1  
X2 = Exterior Zone 2  
X3 = Exterior Zone 3  
X4 = Exterior Zone 4



---

---





**APPENDIX A  
SITE PHOTOGRAPHS**

---

<b>Project Name:</b> Swift Building	<b>Site Location:</b> Ogden, UT	<b>Project No.</b> 0003/1807-05
--	------------------------------------	------------------------------------



<table border="1"> <tr> <td><b>Photo No.</b> <b>1</b></td><td><b>Date:</b> 10/17/2018</td></tr> <tr> <td colspan="2"><b>Photo Coordinates</b></td></tr> <tr> <td><b>Lat</b></td><td>41.223885</td></tr> <tr> <td><b>Long</b></td><td>-111.987609</td></tr> <tr> <td colspan="2"><b>Direction Photo Taken:</b></td></tr> <tr> <td colspan="2"> <b>Description:</b>   Sulfuric Acid 5-gal containers in Building 1 </td></tr> </table>	<b>Photo No.</b> <b>1</b>	<b>Date:</b> 10/17/2018	<b>Photo Coordinates</b>		<b>Lat</b>	41.223885	<b>Long</b>	-111.987609	<b>Direction Photo Taken:</b>		<b>Description:</b>  Sulfuric Acid 5-gal containers in Building 1		
<b>Photo No.</b> <b>1</b>	<b>Date:</b> 10/17/2018												
<b>Photo Coordinates</b>													
<b>Lat</b>	41.223885												
<b>Long</b>	-111.987609												
<b>Direction Photo Taken:</b>													
<b>Description:</b>  Sulfuric Acid 5-gal containers in Building 1													
<table border="1"> <tr> <td><b>Photo No.</b> <b>2</b></td><td><b>Date:</b> 10/17/2018</td></tr> <tr> <td colspan="2"><b>Photo Coordinates</b></td></tr> <tr> <td><b>Lat</b></td><td>41.223937</td></tr> <tr> <td><b>Long</b></td><td>-111.987736</td></tr> <tr> <td colspan="2"><b>Direction Photo Taken:</b></td></tr> <tr> <td colspan="2"> <b>Description:</b>   Calcium Hydride (Dangerous When Wet) storage in Building 1. </td></tr> </table>	<b>Photo No.</b> <b>2</b>	<b>Date:</b> 10/17/2018	<b>Photo Coordinates</b>		<b>Lat</b>	41.223937	<b>Long</b>	-111.987736	<b>Direction Photo Taken:</b>		<b>Description:</b>  Calcium Hydride (Dangerous When Wet) storage in Building 1.		
<b>Photo No.</b> <b>2</b>	<b>Date:</b> 10/17/2018												
<b>Photo Coordinates</b>													
<b>Lat</b>	41.223937												
<b>Long</b>	-111.987736												
<b>Direction Photo Taken:</b>													
<b>Description:</b>  Calcium Hydride (Dangerous When Wet) storage in Building 1.													

<b>Project Name:</b> Swift Building	<b>Site Location:</b> Ogden, UT	<b>Project No.</b> 0003/1807-05
--	------------------------------------	------------------------------------

Photo No. 3		Date: 10/17/2018	
Photo Coordinates			
Lat	41.197361		
Long	-111.956161		
Direction Photo Taken:			
Description:			
Collapsed ceiling in Building 1.			
Photo No. 4		Date: 10/17/2018	
Photo Coordinates			
Lat	41.197361		
Long	-111.956161		
Direction Photo Taken:			
Description:			
Isopropyl alcohol drum in Building 1.			





<b>Project Name:</b> Swift Building	<b>Site Location:</b> Ogden, UT	<b>Project No.</b> 0003/1807-05
--	------------------------------------	------------------------------------

<table border="1"> <tr> <td><b>Photo No.</b> <b>5</b></td><td><b>Date:</b> 10/17/2018</td></tr> <tr> <td colspan="2"><b>Photo Coordinates</b></td></tr> <tr> <td><b>Lat</b></td><td>41.225377</td></tr> <tr> <td><b>Long</b></td><td>-111.971811</td></tr> <tr> <td colspan="2"><b>Direction Photo Taken:</b></td></tr> <tr> <td colspan="2"> <b>Description:</b>   Hydroflouric Acid container in Building 1 </td></tr> </table>	<b>Photo No.</b> <b>5</b>	<b>Date:</b> 10/17/2018	<b>Photo Coordinates</b>		<b>Lat</b>	41.225377	<b>Long</b>	-111.971811	<b>Direction Photo Taken:</b>		<b>Description:</b>  Hydroflouric Acid container in Building 1		
<b>Photo No.</b> <b>5</b>	<b>Date:</b> 10/17/2018												
<b>Photo Coordinates</b>													
<b>Lat</b>	41.225377												
<b>Long</b>	-111.971811												
<b>Direction Photo Taken:</b>													
<b>Description:</b>  Hydroflouric Acid container in Building 1													
<table border="1"> <tr> <td><b>Photo No.</b> <b>6</b></td><td><b>Date:</b> 10/17/2018</td></tr> <tr> <td colspan="2"><b>Photo Coordinates</b></td></tr> <tr> <td><b>Lat</b></td><td>41.225377</td></tr> <tr> <td><b>Long</b></td><td>-111.971811</td></tr> <tr> <td colspan="2"><b>Direction Photo Taken:</b></td></tr> <tr> <td colspan="2"> <b>Description:</b>   Chemical storage with hand-written labels in Building 1. </td></tr> </table>	<b>Photo No.</b> <b>6</b>	<b>Date:</b> 10/17/2018	<b>Photo Coordinates</b>		<b>Lat</b>	41.225377	<b>Long</b>	-111.971811	<b>Direction Photo Taken:</b>		<b>Description:</b>  Chemical storage with hand-written labels in Building 1.		
<b>Photo No.</b> <b>6</b>	<b>Date:</b> 10/17/2018												
<b>Photo Coordinates</b>													
<b>Lat</b>	41.225377												
<b>Long</b>	-111.971811												
<b>Direction Photo Taken:</b>													
<b>Description:</b>  Chemical storage with hand-written labels in Building 1.													

<b>Project Name:</b> Swift Building	<b>Site Location:</b> Ogden, UT	<b>Project No.</b> 0003/1807-05
--	------------------------------------	------------------------------------

<table border="1"> <tr> <td><b>Photo No.</b> <b>7</b></td><td><b>Date:</b> 10/17/2018</td></tr> <tr> <td colspan="2"><b>Photo Coordinates</b></td></tr> <tr> <td><b>Lat</b></td><td>41.22354</td></tr> <tr> <td><b>Long</b></td><td>-111.986829</td></tr> <tr> <td colspan="2"><b>Direction Photo Taken:</b></td></tr> <tr> <td colspan="2"> <b>Description:</b>             Chemical storage in Building 3.         </td></tr> </table>	<b>Photo No.</b> <b>7</b>	<b>Date:</b> 10/17/2018	<b>Photo Coordinates</b>		<b>Lat</b>	41.22354	<b>Long</b>	-111.986829	<b>Direction Photo Taken:</b>		<b>Description:</b>  Chemical storage in Building 3.		
<b>Photo No.</b> <b>7</b>	<b>Date:</b> 10/17/2018												
<b>Photo Coordinates</b>													
<b>Lat</b>	41.22354												
<b>Long</b>	-111.986829												
<b>Direction Photo Taken:</b>													
<b>Description:</b>  Chemical storage in Building 3.													
<table border="1"> <tr> <td><b>Photo No.</b> <b>8</b></td><td><b>Date:</b> 10/17/2018</td></tr> <tr> <td colspan="2"><b>Photo Coordinates</b></td></tr> <tr> <td><b>Lat</b></td><td>41.22354</td></tr> <tr> <td><b>Long</b></td><td>-111.986829</td></tr> <tr> <td colspan="2"><b>Direction Photo Taken:</b></td></tr> <tr> <td colspan="2"> <b>Description:</b>             Chemical storage in Building 3.         </td></tr> </table>	<b>Photo No.</b> <b>8</b>	<b>Date:</b> 10/17/2018	<b>Photo Coordinates</b>		<b>Lat</b>	41.22354	<b>Long</b>	-111.986829	<b>Direction Photo Taken:</b>		<b>Description:</b>  Chemical storage in Building 3.		
<b>Photo No.</b> <b>8</b>	<b>Date:</b> 10/17/2018												
<b>Photo Coordinates</b>													
<b>Lat</b>	41.22354												
<b>Long</b>	-111.986829												
<b>Direction Photo Taken:</b>													
<b>Description:</b>  Chemical storage in Building 3.													

<b>Project Name:</b> Swift Building	<b>Site Location:</b> Ogden, UT	<b>Project No.</b> 0003/1807-05
--	------------------------------------	------------------------------------

<table border="1"> <tr> <td><b>Photo No.</b> <b>9</b></td><td><b>Date:</b> 10/17/2018</td></tr> <tr> <td colspan="2"><b>Photo Coordinates</b></td></tr> <tr> <td><b>Lat</b></td><td>41.22354</td></tr> <tr> <td><b>Long</b></td><td>-111.986829</td></tr> <tr> <td colspan="2"><b>Direction Photo Taken:</b></td></tr> <tr> <td colspan="2"><b>Description:</b>  Chemical storage in Building 3.</td></tr> </table>	<b>Photo No.</b> <b>9</b>	<b>Date:</b> 10/17/2018	<b>Photo Coordinates</b>		<b>Lat</b>	41.22354	<b>Long</b>	-111.986829	<b>Direction Photo Taken:</b>		<b>Description:</b>  Chemical storage in Building 3.		
<b>Photo No.</b> <b>9</b>	<b>Date:</b> 10/17/2018												
<b>Photo Coordinates</b>													
<b>Lat</b>	41.22354												
<b>Long</b>	-111.986829												
<b>Direction Photo Taken:</b>													
<b>Description:</b>  Chemical storage in Building 3.													
<table border="1"> <tr> <td><b>Photo No.</b> <b>10</b></td><td><b>Date:</b> 10/18/2018</td></tr> <tr> <td colspan="2"><b>Photo Coordinates</b></td></tr> <tr> <td><b>Lat</b></td><td>41.224444</td></tr> <tr> <td><b>Long</b></td><td>-111.987222</td></tr> <tr> <td colspan="2"><b>Direction Photo Taken:</b>  South</td></tr> <tr> <td colspan="2"><b>Description:</b>  North side of Building 2. Fire damage on right (West) side of building.</td></tr> </table>	<b>Photo No.</b> <b>10</b>	<b>Date:</b> 10/18/2018	<b>Photo Coordinates</b>		<b>Lat</b>	41.224444	<b>Long</b>	-111.987222	<b>Direction Photo Taken:</b>  South		<b>Description:</b>  North side of Building 2. Fire damage on right (West) side of building.		
<b>Photo No.</b> <b>10</b>	<b>Date:</b> 10/18/2018												
<b>Photo Coordinates</b>													
<b>Lat</b>	41.224444												
<b>Long</b>	-111.987222												
<b>Direction Photo Taken:</b>  South													
<b>Description:</b>  North side of Building 2. Fire damage on right (West) side of building.													



<b>Project Name:</b> Swift Building	<b>Site Location:</b> Ogden, UT	<b>Project No.</b> 0003/1807-05
--	------------------------------------	------------------------------------

<table border="1"> <tr> <td><b>Photo No.</b> <b>11</b></td><td><b>Date:</b> 10/18/2018</td></tr> <tr> <td colspan="2"><b>Photo Coordinates</b></td></tr> <tr> <td><b>Lat</b></td><td>41.224711</td></tr> <tr> <td><b>Long</b></td><td>-111.986741</td></tr> <tr> <td colspan="2"><b>Direction Photo Taken:</b></td></tr> <tr> <td colspan="2"><b>Description:</b>  Building 4 garage building.</td></tr> </table>	<b>Photo No.</b> <b>11</b>	<b>Date:</b> 10/18/2018	<b>Photo Coordinates</b>		<b>Lat</b>	41.224711	<b>Long</b>	-111.986741	<b>Direction Photo Taken:</b>		<b>Description:</b>  Building 4 garage building.		
<b>Photo No.</b> <b>11</b>	<b>Date:</b> 10/18/2018												
<b>Photo Coordinates</b>													
<b>Lat</b>	41.224711												
<b>Long</b>	-111.986741												
<b>Direction Photo Taken:</b>													
<b>Description:</b>  Building 4 garage building.													
<table border="1"> <tr> <td><b>Photo No.</b> <b>12</b></td><td><b>Date:</b> 10/18/2018</td></tr> <tr> <td colspan="2"><b>Photo Coordinates</b></td></tr> <tr> <td><b>Lat</b></td><td>41.224182</td></tr> <tr> <td><b>Long</b></td><td>-111.987085</td></tr> <tr> <td colspan="2"><b>Direction Photo Taken:</b></td></tr> <tr> <td colspan="2"><b>Description:</b>  Non-RCRA hazardous waste storage in Building 4.</td></tr> </table>	<b>Photo No.</b> <b>12</b>	<b>Date:</b> 10/18/2018	<b>Photo Coordinates</b>		<b>Lat</b>	41.224182	<b>Long</b>	-111.987085	<b>Direction Photo Taken:</b>		<b>Description:</b>  Non-RCRA hazardous waste storage in Building 4.		
<b>Photo No.</b> <b>12</b>	<b>Date:</b> 10/18/2018												
<b>Photo Coordinates</b>													
<b>Lat</b>	41.224182												
<b>Long</b>	-111.987085												
<b>Direction Photo Taken:</b>													
<b>Description:</b>  Non-RCRA hazardous waste storage in Building 4.													

<b>Project Name:</b> Swift Building	<b>Site Location:</b> Ogden, UT	<b>Project No.</b> 0003/1807-05
--	------------------------------------	------------------------------------



Photo No. <b>13</b>		Date: 10/18/2018	
Photo Coordinates			
Lat	41.223458		
Long	-111.985991		
Direction Photo Taken: Northwest			
Description:  Swift Building; Building 2.			

Photo No. <b>14</b>		Date: 10/16/2018	
Photo Coordinates			
Lat	41.224728		
Long	-111.986389		
Direction Photo Taken:			
Description:  Cesium-137 source.			



<b>Project Name:</b> Swift Building	<b>Site Location:</b> Ogden, UT	<b>Project No.</b> 0003/1807-05
--	------------------------------------	------------------------------------

<b>Photo No.</b> <b>15</b>	<b>Date:</b> 10/16/2018
<b>Photo Coordinates</b>	
<b>Lat</b>	41.224756
<b>Long</b>	-111.986406
<b>Direction Photo Taken:</b>	
<b>Description:</b>  Cesium-137 source.	



<b>Photo No.</b> <b>16</b>	<b>Date:</b> 10/16/2018
<b>Photo Coordinates</b>	
<b>Lat</b>	41.224747
<b>Long</b>	-111.986397
<b>Direction Photo Taken:</b>	
<b>Description:</b>  Drum storage in zone SB-X1.	





<b>Project Name:</b> Swift Building	<b>Site Location:</b> Ogden, UT	<b>Project No.</b> 0003/1807-05
--	------------------------------------	------------------------------------

<b>Photo No.</b> <b>17</b>	<b>Date:</b> 10/16/2018
<b>Photo Coordinates</b>	
<b>Lat</b>	41.224781
<b>Long</b>	-111.986267
<b>Direction Photo Taken:</b>	
<b>Description:</b>  Drum storage in zone SB-X1.	



<b>Photo No.</b> <b>18</b>	<b>Date:</b> 10/16/2018
<b>Photo Coordinates</b>	
<b>Lat</b>	41.223544
<b>Long</b>	-111.986244
<b>Direction Photo Taken:</b>	
<b>Description:</b>  Drum storage in zone SB-X2.	





<b>Project Name:</b> Swift Building	<b>Site Location:</b> Ogden, UT	<b>Project No.</b> 0003/1807-05
--	------------------------------------	------------------------------------

<b>Photo No.</b> <b>19</b>	<b>Date:</b> 10/16/2018
<b>Photo Coordinates</b>	
<b>Lat</b>	41.223556
<b>Long</b>	-111.986358
<b>Direction Photo Taken:</b>	
<b>Description:</b>  Drum storage outside Building 1.	



<b>Photo No.</b> <b>20</b>	<b>Date:</b> 10/16/2018
<b>Photo Coordinates</b>	
<b>Lat</b>	41.223647
<b>Long</b>	-111.986717
<b>Direction Photo Taken:</b>	
<b>Description:</b>  Drum storage and surface soil stain in zone SB-X2.	





<b>Project Name:</b> Swift Building	<b>Site Location:</b> Ogden, UT	<b>Project No.</b> 0003/1807-05
--	------------------------------------	------------------------------------

<b>Photo No.</b> <b>21</b>	<b>Date:</b> 10/16/2018
<b>Photo Coordinates</b>	
<b>Lat</b>	41.223872
<b>Long</b>	-111.987328
<b>Direction Photo Taken:</b>	
<b>Description:</b>  Drum storage between Building 1 and 2.	



<b>Photo No.</b> <b>22</b>	<b>Date:</b> 10/16/2018
<b>Photo Coordinates</b>	
<b>Lat</b>	41.223881
<b>Long</b>	-111.987083
<b>Direction Photo Taken:</b>	
<b>Description:</b>  Drum storage between Building 1 and 2.	



<b>Project Name:</b> Swift Building	<b>Site Location:</b> Ogden, UT	<b>Project No.</b> 0003/1807-05
--	------------------------------------	------------------------------------

<b>Photo No.</b> <b>23</b>	<b>Date:</b> 10/17/2018
<b>Photo Coordinates</b>	
<b>Lat</b>	41.225114
<b>Long</b>	-111.986756
<b>Direction Photo Taken:</b>	
<b>Description:</b>  Room filled with small (less than 1-gal) containers in Building 2.	



<b>Photo No.</b> <b>24</b>	<b>Date:</b> 10/17/2018
<b>Photo Coordinates</b>	
<b>Lat</b>	41.225114
<b>Long</b>	-111.986756
<b>Direction Photo Taken:</b>	
<b>Description:</b>  Cases of (assumed) ammonium hydroxide.	





<b>Project Name:</b> Swift Building	<b>Site Location:</b> Ogden, UT	<b>Project No.</b> 0003/1807-05
--	------------------------------------	------------------------------------

<b>Photo No.</b> <b>25</b>	<b>Date:</b> 10/17/2018
<b>Photo Coordinates</b>	
<b>Lat</b>	41.225117
<b>Long</b>	-111.986778
<b>Direction Photo Taken:</b>	
<b>Description:</b>  5-gal container storage in Building 2.	



<b>Photo No.</b> <b>26</b>	<b>Date:</b> 10/18/2018
<b>Photo Coordinates</b>	
<b>Lat</b>	41.223156
<b>Long</b>	-111.985786
<b>Direction Photo Taken:</b>	
<b>Description:</b>  "Explosives" crate observed in Building 2 (SB-B2-F1-R2).	



<b>Project Name:</b> Swift Building	<b>Site Location:</b> Ogden, UT	<b>Project No.</b> 0003/1807-05
--	------------------------------------	------------------------------------

<b>Photo No.</b> <b>27</b>	<b>Date:</b> 10/18/2018
<b>Photo Coordinates</b>	
<b>Lat</b>	41.223156
<b>Long</b>	-111.985786
<b>Direction Photo Taken:</b> 130	
<b>Description:</b>  Chemical container storage in SB-B2-F1-R3 inaccessible for inventory due to debris, clothing and other non-hazardous storage	



<b>Photo No.</b> <b>28</b>	<b>Date:</b> 10/18/2018
<b>Photo Coordinates</b>	
<b>Lat</b>	41.224364
<b>Long</b>	-111.987672
<b>Direction Photo Taken:</b>	
<b>Description:</b>  Drum storage in SB-B2-F1-R16.	





<b>Project Name:</b> Swift Building	<b>Site Location:</b> Ogden, UT	<b>Project No.</b> 0003/1807-05
--	------------------------------------	------------------------------------

<b>Photo No.</b> <b>29</b>	<b>Date:</b> 10/18/2018
<b>Photo Coordinates</b>	
<b>Lat</b>	41.223769
<b>Long</b>	-111.987275
<b>Direction Photo Taken:</b>	
<b>Description:</b>  Drum storage in SB-B2-F1-R16.	



<b>Photo No.</b> <b>30</b>	<b>Date:</b> 10/18/2018
<b>Photo Coordinates</b>	
<b>Lat</b>	41.223367
<b>Long</b>	-111.98755
<b>Direction Photo Taken:</b>	
<b>Description:</b>  HB Polymer drum storage in SB-B2-F1-R16.	



<b>Project Name:</b> Swift Building	<b>Site Location:</b> Ogden, UT	<b>Project No.</b> 0003/1807-05
--	------------------------------------	------------------------------------

<b>Photo No.</b> <b>31</b>	<b>Date:</b> 10/18/2018
<b>Photo Coordinates</b>	
<b>Lat</b>	41.223892
<b>Long</b>	-111.987419
<b>Direction Photo Taken:</b>	
<b>Description:</b>  Trichloromonofluoride drum storage SB-B2-F1-R16.	



<b>Photo No.</b> <b>32</b>	<b>Date:</b> 10/18/2018
<b>Photo Coordinates</b>	
<b>Lat</b>	41.223981
<b>Long</b>	-111.987419
<b>Direction Photo Taken:</b>	
<b>Description:</b>  Drum storage in SB-B2-F1-R16.	



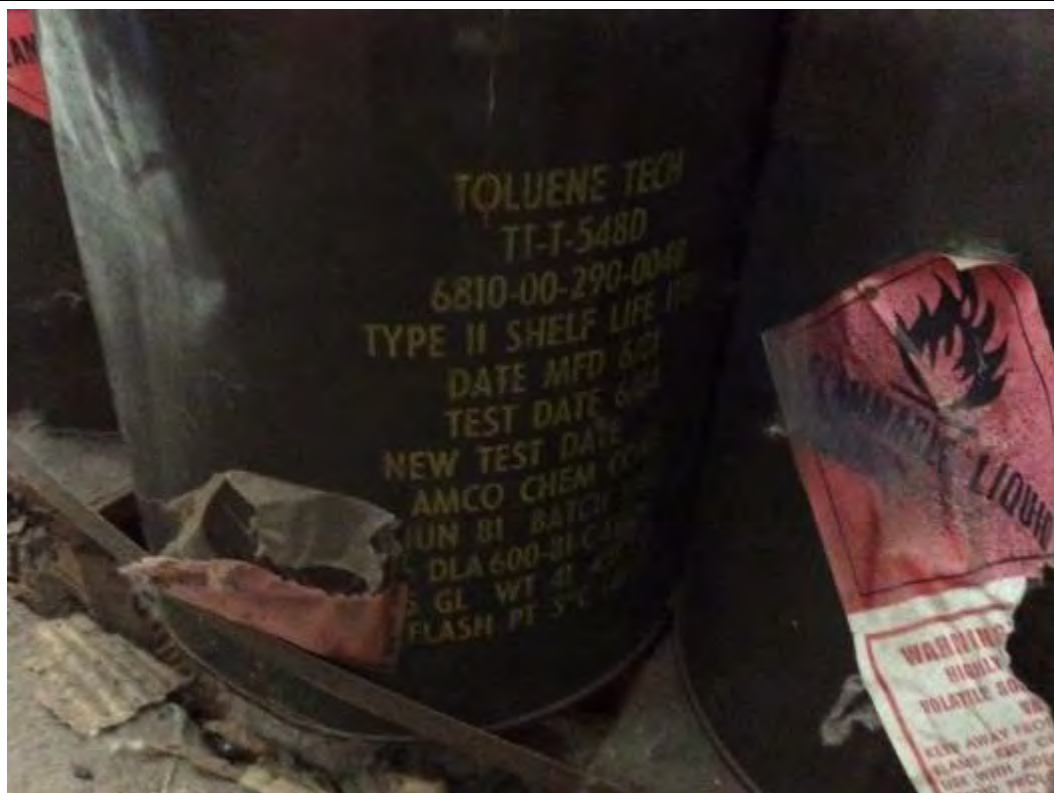


<b>Project Name:</b> Swift Building	<b>Site Location:</b> Ogden, UT	<b>Project No.</b> 0003/1807-05
--	------------------------------------	------------------------------------

<b>Photo No.</b> <b>33</b>	<b>Date:</b> 10/18/2018
<b>Photo Coordinates</b>	
<b>Lat</b>	41.223889
<b>Long</b>	-111.987464
<b>Direction Photo Taken:</b>	
<b>Description:</b>  Drum storage in SB-B2-F1-R16.	



<b>Photo No.</b> <b>34</b>	<b>Date:</b> 10/18/2018
<b>Photo Coordinates</b>	
<b>Lat</b>	41.223881
<b>Long</b>	-111.987397
<b>Direction Photo Taken:</b>	
<b>Description:</b>  Flammable drum storage in SB-B2-F1-R16.	



<b>Project Name:</b> Swift Building	<b>Site Location:</b> Ogden, UT	<b>Project No.</b> 0003/1807-05
--	------------------------------------	------------------------------------

<b>Photo No.</b> <b>35</b>	<b>Date:</b> 10/18/2018
<b>Photo Coordinates</b>	
<b>Lat</b>	41.223881
<b>Long</b>	-111.987397
<b>Direction Photo Taken:</b>	
<b>Description:</b>  Poisonous drum storage in SB-B2-F1-R16.	



<b>Photo No.</b> <b>36</b>	<b>Date:</b> 10/18/2018
<b>Photo Coordinates</b>	
<b>Lat</b>	41.224389
<b>Long</b>	-111.987397
<b>Direction Photo Taken:</b> East	
<b>Description:</b>  Drum storage in fire damaged area SB-B2-F1-PO.	





<b>Project Name:</b> Swift Building	<b>Site Location:</b> Ogden, UT	<b>Project No.</b> 0003/1807-05
--	------------------------------------	------------------------------------

<b>Photo No.</b> <b>37</b>	<b>Date:</b> 10/18/2018
<b>Photo Coordinates</b>	
<b>Lat</b>	41.22445
<b>Long</b>	-111.987189
<b>Direction Photo Taken:</b> West	
<b>Description:</b>  Drum storage in fire damaged area SB-B2-F1-PO.	



<b>Photo No.</b> <b>38</b>	<b>Date:</b> 10/18/2018
<b>Photo Coordinates</b>	
<b>Lat</b>	41.224381
<b>Long</b>	-111.987153
<b>Direction Photo Taken:</b> South	
<b>Description:</b>  Drum storage in fire damaged area SB-B2-F1-PO.	



<b>Project Name:</b> Swift Building	<b>Site Location:</b> Ogden, UT	<b>Project No.</b> 0003/1807-05
--	------------------------------------	------------------------------------

<b>Photo No.</b> <b>39</b>	<b>Date:</b> 10/18/2018
<b>Photo Coordinates</b>	
<b>Lat</b>	41.223094
<b>Long</b>	-111.985825
<b>Direction Photo Taken:</b>	
<b>Description:</b>  Crystallized carboy drum in hazardous waste storage room SB-B2-FB-R1.	



<b>Photo No.</b> <b>40</b>	<b>Date:</b> 10/18/2018
<b>Photo Coordinates</b>	
<b>Lat</b>	41.223094
<b>Long</b>	-111.985825
<b>Direction Photo Taken:</b>	
<b>Description:</b>  Green unknown spill in hazardous waste storage room SB-B2- FB-R1.	





<b>Project Name:</b> Swift Building	<b>Site Location:</b> Ogden, UT	<b>Project No.</b> 0003/1807-05
--	------------------------------------	------------------------------------

<b>Photo No.</b> <b>41</b>	<b>Date:</b> 10/18/2018
<b>Photo Coordinates</b>	
<b>Lat</b>	41.223094
<b>Long</b>	-111.985825
<b>Direction Photo Taken:</b>	
<b>Description:</b>  5-gal bucket storage in hazardous waste storage room SB-B2-FB-R1.	



<b>Photo No.</b> <b>42</b>	<b>Date:</b> 10/18/2018
<b>Photo Coordinates</b>	
<b>Lat</b>	41.223094
<b>Long</b>	-111.985825
<b>Direction Photo Taken:</b>	
<b>Description:</b>  Chemical storage in hazardous waste storage room SB-B2-FB-R1.	



<b>Project Name:</b> Swift Building	<b>Site Location:</b> Ogden, UT	<b>Project No.</b> 0003/1807-05
--	------------------------------------	------------------------------------

<b>Photo No.</b> <b>43</b>	<b>Date:</b> 10/18/2018
<b>Photo Coordinates</b>	
<b>Lat</b>	41.223094
<b>Long</b>	-111.985825
<b>Direction Photo Taken:</b>	
<b>Description:</b>  Flammable solid; dangerous when wet hazardous waste storage in room SB-B2- FB-R1.	



<b>Photo No.</b> <b>44</b>	<b>Date:</b> 10/18/2018
<b>Photo Coordinates</b>	
<b>Lat</b>	41.223094
<b>Long</b>	-111.985825
<b>Direction Photo Taken:</b>	
<b>Description:</b>  Metallic Mercury crate in hazardous waste storage room SB-B2- FB-R1.	





<b>Project Name:</b> Swift Building	<b>Site Location:</b> Ogden, UT	<b>Project No.</b> 0003/1807-05
--	------------------------------------	------------------------------------

<b>Photo No.</b> <b>45</b>	<b>Date:</b> 10/18/2018
<b>Photo Coordinates</b>	
<b>Lat</b>	41.223094
<b>Long</b>	-111.985825
<b>Direction Photo Taken:</b>	
<b>Description:</b>  5-gal buckets of Benzene in SB-B2-FB-R4.	



<b>Photo No.</b> <b>46</b>	<b>Date:</b> 10/18/2018
<b>Photo Coordinates</b>	
<b>Lat</b>	41.223919
<b>Long</b>	-111.987114
<b>Direction Photo Taken:</b>	
<b>Description:</b>  Container having reacted/released its contents in SB-B2-FB.	



<b>Project Name:</b> Swift Building	<b>Site Location:</b> Ogden, UT	<b>Project No.</b> 0003/1807-05
--	------------------------------------	------------------------------------

<b>Photo No.</b> <b>47</b>	<b>Date:</b> 10/18/2018
<b>Photo Coordinates</b>	
<b>Lat</b>	41.223919
<b>Long</b>	-111.987114
<b>Direction Photo Taken:</b>	
<b>Description:</b>  Crystallized bucket in SB-B2-FB.	



<b>Photo No.</b> <b>48</b>	<b>Date:</b> 10/16/2018
<b>Photo Coordinates</b>	
<b>Lat</b>	41.224392
<b>Long</b>	-111.987403
<b>Direction Photo Taken:</b> East	
<b>Description:</b>  View of north-side of Building 2.	





<b>Project Name:</b> Swift Building	<b>Site Location:</b> Ogden, UT	<b>Project No.</b> 0003/1807-05
--	------------------------------------	------------------------------------

<b>Photo No.</b> <b>49</b>	<b>Date:</b> 10/16/2018
<b>Photo Coordinates</b>	
<b>Lat</b>	41.224839
<b>Long</b>	-111.987258
<b>Direction Photo Taken:</b> Southwest	
<b>Description:</b>  Chemical containers stored in SB-X4.	



<b>Photo No.</b> <b>50</b>	<b>Date:</b> 10/16/2018
<b>Photo Coordinates</b>	
<b>Lat</b>	41.223094
<b>Long</b>	-111.985825
<b>Direction Photo Taken:</b>	
<b>Description:</b>  Empty Metallic Mercury crate in hazardous waste storage room SB-B2-FB-R1.	



<b>Project Name:</b> Swift Building	<b>Site Location:</b> Ogden, UT	<b>Project No.</b> 0003/1807-05
--	------------------------------------	------------------------------------

<b>Photo No.</b> <b>51</b>	<b>Date:</b> 10/16/2018
<b>Photo Coordinates</b>	
<b>Lat</b>	41.223094
<b>Long</b>	-111.985825
<b>Direction Photo Taken:</b>	
<b>Description:</b>  Crystallized carboy drum in hazardous waste storage room SB-B2-FB-R1.	



<b>Photo No.</b> <b>52</b>	<b>Date:</b> 10/16/2018
<b>Photo Coordinates</b>	
<b>Lat</b>	
<b>Long</b>	
<b>Direction Photo Taken:</b>	
<b>Description:</b>  5-gal bucket storage in hazardous waste storage room SB-B2- FB-R1.	






<b>Project Name:</b> Swift Building	<b>Site Location:</b> Ogden, UT	<b>Project No.</b> 0003/1807-05
--	------------------------------------	------------------------------------

<b>Photo No.</b> <b>53</b>	<b>Date:</b> 10/16/2018
<b>Photo Coordinates</b>	
<b>Lat</b>	
<b>Long</b>	
<b>Direction Photo Taken:</b>	
<b>Description:</b>  Hazardous waste storage room SB-B2-FB-R1.	



<b>Photo No.</b> <b>54</b>	<b>Date:</b> 10/16/2018
<b>Photo Coordinates</b>	
<b>Lat</b>	
<b>Long</b>	
<b>Direction Photo Taken:</b>	
<b>Description:</b>  Flammable solid; dangerous when wet hazardous waste storage in room SB-B2-FB-R1.	



<b>Project Name:</b> Swift Building	<b>Site Location:</b> Ogden, UT	<b>Project No.</b> 0003/1807-05
--	------------------------------------	------------------------------------



<b>Photo No.</b> <b>55</b>	<b>Date:</b> 10/16/2018
<b>Photo Coordinates</b>	
<b>Lat</b>	
<b>Long</b>	
<b>Direction Photo Taken:</b>	
<b>Description:</b>  Flammable solid; dangerous when wet hazardous waste storage in room SB-B2- FB-R1.	



<b>Photo No.</b> <b>56</b>	<b>Date:</b> 10/16/2018
<b>Photo Coordinates</b>	
<b>Lat</b>	
<b>Long</b>	
<b>Direction Photo Taken:</b>	
<b>Description:</b>  Containers which appear to have reacted/released their contents in room SB- B2-FB-R1.	



<b>Project Name:</b> Swift Building	<b>Site Location:</b> Ogden, UT	<b>Project No.</b> 0003/1807-05
--	------------------------------------	------------------------------------

<table border="1"> <tr> <td><b>Photo No.</b> <b>57</b></td> <td><b>Date:</b> 10/16/2018</td> </tr> <tr> <td colspan="2"><b>Photo Coordinates</b></td> </tr> <tr> <td><b>Lat</b></td> <td></td> </tr> <tr> <td><b>Long</b></td> <td></td> </tr> <tr> <td colspan="2"><b>Direction Photo Taken:</b></td> </tr> <tr> <td colspan="2"> <b>Description:</b>   Green unknown spill and container storage in hazardous waste storage room SB-B2-FB-R1. </td> </tr> </table>	<b>Photo No.</b> <b>57</b>	<b>Date:</b> 10/16/2018	<b>Photo Coordinates</b>		<b>Lat</b>		<b>Long</b>		<b>Direction Photo Taken:</b>		<b>Description:</b>  Green unknown spill and container storage in hazardous waste storage room SB-B2-FB-R1.		
<b>Photo No.</b> <b>57</b>	<b>Date:</b> 10/16/2018												
<b>Photo Coordinates</b>													
<b>Lat</b>													
<b>Long</b>													
<b>Direction Photo Taken:</b>													
<b>Description:</b>  Green unknown spill and container storage in hazardous waste storage room SB-B2-FB-R1.													
<table border="1"> <tr> <td><b>Photo No.</b> <b>58</b></td> <td><b>Date:</b> 10/16/2018</td> </tr> <tr> <td colspan="2"><b>Photo Coordinates</b></td> </tr> <tr> <td><b>Lat</b></td> <td></td> </tr> <tr> <td><b>Long</b></td> <td></td> </tr> <tr> <td colspan="2"><b>Direction Photo Taken:</b></td> </tr> <tr> <td colspan="2"> <b>Description:</b>   Drum storage in SB-B2-FB. </td> </tr> </table>	<b>Photo No.</b> <b>58</b>	<b>Date:</b> 10/16/2018	<b>Photo Coordinates</b>		<b>Lat</b>		<b>Long</b>		<b>Direction Photo Taken:</b>		<b>Description:</b>  Drum storage in SB-B2-FB.		
<b>Photo No.</b> <b>58</b>	<b>Date:</b> 10/16/2018												
<b>Photo Coordinates</b>													
<b>Lat</b>													
<b>Long</b>													
<b>Direction Photo Taken:</b>													
<b>Description:</b>  Drum storage in SB-B2-FB.													

<b>Project Name:</b> Swift Building	<b>Site Location:</b> Ogden, UT	<b>Project No.</b> 0003/1807-05
--	------------------------------------	------------------------------------

<b>Photo No.</b> <b>59</b>	<b>Date:</b> 10/16/2018
<b>Photo Coordinates</b>	
<b>Lat</b>	
<b>Long</b>	
<b>Direction Photo Taken:</b>	
<b>Description:</b>  Drum storage in SB-B2-FB.	





---

**APPENDIX B**  
**SITE PHOTOGRAPHS GROUPED BY FLOOR/ZONE**

---



<b>Project Name:</b> Swift Building	<b>Site Location:</b> Ogden, UT	<b>Project No.</b> 0003/1807-05
--	------------------------------------	------------------------------------

<table border="1"> <tr> <td><b>Photo No.</b> <b>1</b></td><td><b>Date:</b> 10/17/2018</td></tr> <tr> <td colspan="2"><b>Photo Coordinates</b></td></tr> <tr> <td><b>Lat</b></td><td>41.225377</td></tr> <tr> <td><b>Long</b></td><td>-111.971811</td></tr> <tr> <td colspan="2"><b>Direction Photo Taken:</b></td></tr> <tr> <td colspan="2"><b>Description:</b></td></tr> </table>	<b>Photo No.</b> <b>1</b>	<b>Date:</b> 10/17/2018	<b>Photo Coordinates</b>		<b>Lat</b>	41.225377	<b>Long</b>	-111.971811	<b>Direction Photo Taken:</b>		<b>Description:</b>		
<b>Photo No.</b> <b>1</b>	<b>Date:</b> 10/17/2018												
<b>Photo Coordinates</b>													
<b>Lat</b>	41.225377												
<b>Long</b>	-111.971811												
<b>Direction Photo Taken:</b>													
<b>Description:</b>													
<table border="1"> <tr> <td><b>Photo No.</b> <b>2</b></td><td><b>Date:</b> 10/17/2018</td></tr> <tr> <td colspan="2"><b>Photo Coordinates</b></td></tr> <tr> <td><b>Lat</b></td><td></td></tr> <tr> <td><b>Long</b></td><td></td></tr> <tr> <td colspan="2"><b>Direction Photo Taken:</b></td></tr> <tr> <td colspan="2"><b>Description:</b></td></tr> </table>	<b>Photo No.</b> <b>2</b>	<b>Date:</b> 10/17/2018	<b>Photo Coordinates</b>		<b>Lat</b>		<b>Long</b>		<b>Direction Photo Taken:</b>		<b>Description:</b>		
<b>Photo No.</b> <b>2</b>	<b>Date:</b> 10/17/2018												
<b>Photo Coordinates</b>													
<b>Lat</b>													
<b>Long</b>													
<b>Direction Photo Taken:</b>													
<b>Description:</b>													

<b>Project Name:</b> Swift Building	<b>Site Location:</b> Ogden, UT	<b>Project No.</b> 0003/1807-05
--	------------------------------------	------------------------------------

<table> <tr> <td><b>Photo No.</b> <b>3</b></td><td><b>Date:</b> 10/17/2018</td></tr> <tr> <td colspan="2"><b>Photo Coordinates</b></td></tr> <tr> <td><b>Lat</b></td><td>41.225377</td></tr> <tr> <td><b>Long</b></td><td>-111.971811</td></tr> <tr> <td colspan="2"><b>Direction Photo Taken:</b></td></tr> <tr> <td colspan="2"><b>Description:</b></td></tr> </table>	<b>Photo No.</b> <b>3</b>	<b>Date:</b> 10/17/2018	<b>Photo Coordinates</b>		<b>Lat</b>	41.225377	<b>Long</b>	-111.971811	<b>Direction Photo Taken:</b>		<b>Description:</b>		
<b>Photo No.</b> <b>3</b>	<b>Date:</b> 10/17/2018												
<b>Photo Coordinates</b>													
<b>Lat</b>	41.225377												
<b>Long</b>	-111.971811												
<b>Direction Photo Taken:</b>													
<b>Description:</b>													
<table> <tr> <td><b>Photo No.</b> <b>4</b></td><td><b>Date:</b> 10/17/2018</td></tr> <tr> <td colspan="2"><b>Photo Coordinates</b></td></tr> <tr> <td><b>Lat</b></td><td>41.225377</td></tr> <tr> <td><b>Long</b></td><td>-111.971811</td></tr> <tr> <td colspan="2"><b>Direction Photo Taken:</b></td></tr> <tr> <td colspan="2"><b>Description:</b></td></tr> </table>	<b>Photo No.</b> <b>4</b>	<b>Date:</b> 10/17/2018	<b>Photo Coordinates</b>		<b>Lat</b>	41.225377	<b>Long</b>	-111.971811	<b>Direction Photo Taken:</b>		<b>Description:</b>		
<b>Photo No.</b> <b>4</b>	<b>Date:</b> 10/17/2018												
<b>Photo Coordinates</b>													
<b>Lat</b>	41.225377												
<b>Long</b>	-111.971811												
<b>Direction Photo Taken:</b>													
<b>Description:</b>													

<b>Project Name:</b> Swift Building	<b>Site Location:</b> Ogden, UT	<b>Project No.</b> 0003/1807-05
--	------------------------------------	------------------------------------

<table> <tr> <td><b>Photo No.</b> <b>5</b></td><td><b>Date:</b> 10/17/2018</td></tr> <tr> <td colspan="2"><b>Photo Coordinates</b></td></tr> <tr> <td><b>Lat</b></td><td></td></tr> <tr> <td><b>Long</b></td><td></td></tr> <tr> <td colspan="2"><b>Direction Photo Taken:</b></td></tr> <tr> <td colspan="2"><b>Description:</b></td></tr> </table>	<b>Photo No.</b> <b>5</b>	<b>Date:</b> 10/17/2018	<b>Photo Coordinates</b>		<b>Lat</b>		<b>Long</b>		<b>Direction Photo Taken:</b>		<b>Description:</b>		
<b>Photo No.</b> <b>5</b>	<b>Date:</b> 10/17/2018												
<b>Photo Coordinates</b>													
<b>Lat</b>													
<b>Long</b>													
<b>Direction Photo Taken:</b>													
<b>Description:</b>													
<table> <tr> <td><b>Photo No.</b> <b>6</b></td><td><b>Date:</b> 10/17/2018</td></tr> <tr> <td colspan="2"><b>Photo Coordinates</b></td></tr> <tr> <td><b>Lat</b></td><td>41.223813</td></tr> <tr> <td><b>Long</b></td><td>-111.98742</td></tr> <tr> <td colspan="2"><b>Direction Photo Taken:</b></td></tr> <tr> <td colspan="2"><b>Description:</b></td></tr> </table>	<b>Photo No.</b> <b>6</b>	<b>Date:</b> 10/17/2018	<b>Photo Coordinates</b>		<b>Lat</b>	41.223813	<b>Long</b>	-111.98742	<b>Direction Photo Taken:</b>		<b>Description:</b>		
<b>Photo No.</b> <b>6</b>	<b>Date:</b> 10/17/2018												
<b>Photo Coordinates</b>													
<b>Lat</b>	41.223813												
<b>Long</b>	-111.98742												
<b>Direction Photo Taken:</b>													
<b>Description:</b>													



<b>Project Name:</b> Swift Building	<b>Site Location:</b> Ogden, UT	<b>Project No.</b> 0003/1807-05
--	------------------------------------	------------------------------------

<table> <tr> <td><b>Photo No.</b> <b>7</b></td><td><b>Date:</b> 10/17/2018</td></tr> <tr> <td colspan="2"><b>Photo Coordinates</b></td></tr> <tr> <td><b>Lat</b></td><td>41.225377</td></tr> <tr> <td><b>Long</b></td><td>-111.971811</td></tr> <tr> <td colspan="2"><b>Direction Photo Taken:</b></td></tr> <tr> <td colspan="2"><b>Description:</b></td></tr> </table>	<b>Photo No.</b> <b>7</b>	<b>Date:</b> 10/17/2018	<b>Photo Coordinates</b>		<b>Lat</b>	41.225377	<b>Long</b>	-111.971811	<b>Direction Photo Taken:</b>		<b>Description:</b>		
<b>Photo No.</b> <b>7</b>	<b>Date:</b> 10/17/2018												
<b>Photo Coordinates</b>													
<b>Lat</b>	41.225377												
<b>Long</b>	-111.971811												
<b>Direction Photo Taken:</b>													
<b>Description:</b>													
<table> <tr> <td><b>Photo No.</b> <b>8</b></td><td><b>Date:</b> 10/17/2018</td></tr> <tr> <td colspan="2"><b>Photo Coordinates</b></td></tr> <tr> <td><b>Lat</b></td><td>41.22385</td></tr> <tr> <td><b>Long</b></td><td>-111.987059</td></tr> <tr> <td colspan="2"><b>Direction Photo Taken:</b></td></tr> <tr> <td colspan="2"><b>Description:</b></td></tr> </table>	<b>Photo No.</b> <b>8</b>	<b>Date:</b> 10/17/2018	<b>Photo Coordinates</b>		<b>Lat</b>	41.22385	<b>Long</b>	-111.987059	<b>Direction Photo Taken:</b>		<b>Description:</b>		
<b>Photo No.</b> <b>8</b>	<b>Date:</b> 10/17/2018												
<b>Photo Coordinates</b>													
<b>Lat</b>	41.22385												
<b>Long</b>	-111.987059												
<b>Direction Photo Taken:</b>													
<b>Description:</b>													

<b>Project Name:</b> Swift Building	<b>Site Location:</b> Ogden, UT	<b>Project No.</b> 0003/1807-05
--	------------------------------------	------------------------------------

<table border="1"> <tr> <td><b>Photo No.</b> <b>9</b></td> <td><b>Date:</b> 10/17/2018</td> </tr> <tr> <td colspan="2"><b>Photo Coordinates</b></td> </tr> <tr> <td><b>Lat</b></td> <td>41.22385</td> </tr> <tr> <td><b>Long</b></td> <td>-111.987059</td> </tr> <tr> <td colspan="2"><b>Direction Photo Taken:</b></td> </tr> <tr> <td colspan="2"><b>Description:</b></td> </tr> </table>	<b>Photo No.</b> <b>9</b>	<b>Date:</b> 10/17/2018	<b>Photo Coordinates</b>		<b>Lat</b>	41.22385	<b>Long</b>	-111.987059	<b>Direction Photo Taken:</b>		<b>Description:</b>		
<b>Photo No.</b> <b>9</b>	<b>Date:</b> 10/17/2018												
<b>Photo Coordinates</b>													
<b>Lat</b>	41.22385												
<b>Long</b>	-111.987059												
<b>Direction Photo Taken:</b>													
<b>Description:</b>													
<table border="1"> <tr> <td><b>Photo No.</b> <b>10</b></td> <td><b>Date:</b> 10/17/2018</td> </tr> <tr> <td colspan="2"><b>Photo Coordinates</b></td> </tr> <tr> <td><b>Lat</b></td> <td>41.225377</td> </tr> <tr> <td><b>Long</b></td> <td>-111.971811</td> </tr> <tr> <td colspan="2"><b>Direction Photo Taken:</b></td> </tr> <tr> <td colspan="2"><b>Description:</b></td> </tr> </table>	<b>Photo No.</b> <b>10</b>	<b>Date:</b> 10/17/2018	<b>Photo Coordinates</b>		<b>Lat</b>	41.225377	<b>Long</b>	-111.971811	<b>Direction Photo Taken:</b>		<b>Description:</b>		
<b>Photo No.</b> <b>10</b>	<b>Date:</b> 10/17/2018												
<b>Photo Coordinates</b>													
<b>Lat</b>	41.225377												
<b>Long</b>	-111.971811												
<b>Direction Photo Taken:</b>													
<b>Description:</b>													

<b>Project Name:</b> Swift Building	<b>Site Location:</b> Ogden, UT	<b>Project No.</b> 0003/1807-05
--	------------------------------------	------------------------------------

Photo No. <b>11</b>		Date: 10/17/2018	
Photo Coordinates			
Lat	41.223784		
Long	-111.987174		
Direction Photo Taken:			
Description:			

Photo No. <b>12</b>		Date: 10/17/2018	
Photo Coordinates			
Lat	41.222759		
Long	-111.97442		
Direction Photo Taken:			
Description:			

<b>Project Name:</b> Swift Building	<b>Site Location:</b> Ogden, UT	<b>Project No.</b> 0003/1807-05
--	------------------------------------	------------------------------------



<b>Photo No.</b> <b>13</b>	<b>Date:</b> 10/17/2018	
<b>Photo Coordinates</b>		
<b>Lat</b>		
<b>Long</b>		
<b>Direction Photo Taken:</b>		
<b>Description:</b>		



<b>Photo No.</b> <b>14</b>	<b>Date:</b> 10/17/2018	
<b>Photo Coordinates</b>		
<b>Lat</b>		
<b>Long</b>		
<b>Direction Photo Taken:</b>		
<b>Description:</b>		



<b>Project Name:</b> Swift Building	<b>Site Location:</b> Ogden, UT	<b>Project No.</b> 0003/1807-05
--	------------------------------------	------------------------------------



<table> <tr> <td><b>Photo No.</b> <b>15</b></td><td><b>Date:</b> 10/17/2018</td></tr> <tr> <td colspan="2"><b>Photo Coordinates</b></td></tr> <tr> <td><b>Lat</b></td><td></td></tr> <tr> <td><b>Long</b></td><td></td></tr> <tr> <td colspan="2"><b>Direction Photo Taken:</b></td></tr> <tr> <td colspan="2"><b>Description:</b></td></tr> </table>	<b>Photo No.</b> <b>15</b>	<b>Date:</b> 10/17/2018	<b>Photo Coordinates</b>		<b>Lat</b>		<b>Long</b>		<b>Direction Photo Taken:</b>		<b>Description:</b>		
<b>Photo No.</b> <b>15</b>	<b>Date:</b> 10/17/2018												
<b>Photo Coordinates</b>													
<b>Lat</b>													
<b>Long</b>													
<b>Direction Photo Taken:</b>													
<b>Description:</b>													
<table> <tr> <td><b>Photo No.</b> <b>16</b></td><td><b>Date:</b> 10/17/2018</td></tr> <tr> <td colspan="2"><b>Photo Coordinates</b></td></tr> <tr> <td><b>Lat</b></td><td></td></tr> <tr> <td><b>Long</b></td><td></td></tr> <tr> <td colspan="2"><b>Direction Photo Taken:</b></td></tr> <tr> <td colspan="2"><b>Description:</b></td></tr> </table>	<b>Photo No.</b> <b>16</b>	<b>Date:</b> 10/17/2018	<b>Photo Coordinates</b>		<b>Lat</b>		<b>Long</b>		<b>Direction Photo Taken:</b>		<b>Description:</b>		
<b>Photo No.</b> <b>16</b>	<b>Date:</b> 10/17/2018												
<b>Photo Coordinates</b>													
<b>Lat</b>													
<b>Long</b>													
<b>Direction Photo Taken:</b>													
<b>Description:</b>													

<b>Project Name:</b> Swift Building	<b>Site Location:</b> Ogden, UT	<b>Project No.</b> 0003/1807-05
--	------------------------------------	------------------------------------

<b>Photo No.</b> <b>17</b>	<b>Date:</b> 10/17/2018	
<b>Photo Coordinates</b>		
<b>Lat</b>		
<b>Long</b>		
<b>Direction Photo Taken:</b>		
<b>Description:</b>		
<b>Photo No.</b> <b>18</b>	<b>Date:</b> 10/17/2018	
<b>Photo Coordinates</b>		
<b>Lat</b>	41.225377	
<b>Long</b>	-111.971811	
<b>Direction Photo Taken:</b>		
<b>Description:</b>		




<b>Project Name:</b> Swift Building	<b>Site Location:</b> Ogden, UT	<b>Project No.</b> 0003/1807-05
--	------------------------------------	------------------------------------



<table border="1"> <tr> <td><b>Photo No.</b> <b>19</b></td><td><b>Date:</b> 10/17/2018</td></tr> <tr> <td colspan="2"><b>Photo Coordinates</b></td></tr> <tr> <td><b>Lat</b></td><td>41.225377</td></tr> <tr> <td><b>Long</b></td><td>-111.971811</td></tr> <tr> <td colspan="2"><b>Direction Photo Taken:</b></td></tr> <tr> <td colspan="2"><b>Description:</b></td></tr> </table>	<b>Photo No.</b> <b>19</b>	<b>Date:</b> 10/17/2018	<b>Photo Coordinates</b>		<b>Lat</b>	41.225377	<b>Long</b>	-111.971811	<b>Direction Photo Taken:</b>		<b>Description:</b>		
<b>Photo No.</b> <b>19</b>	<b>Date:</b> 10/17/2018												
<b>Photo Coordinates</b>													
<b>Lat</b>	41.225377												
<b>Long</b>	-111.971811												
<b>Direction Photo Taken:</b>													
<b>Description:</b>													
<table border="1"> <tr> <td><b>Photo No.</b> <b>20</b></td><td><b>Date:</b> 10/17/2018</td></tr> <tr> <td colspan="2"><b>Photo Coordinates</b></td></tr> <tr> <td><b>Lat</b></td><td>41.225377</td></tr> <tr> <td><b>Long</b></td><td>-111.971811</td></tr> <tr> <td colspan="2"><b>Direction Photo Taken:</b></td></tr> <tr> <td colspan="2"><b>Description:</b></td></tr> </table>	<b>Photo No.</b> <b>20</b>	<b>Date:</b> 10/17/2018	<b>Photo Coordinates</b>		<b>Lat</b>	41.225377	<b>Long</b>	-111.971811	<b>Direction Photo Taken:</b>		<b>Description:</b>		
<b>Photo No.</b> <b>20</b>	<b>Date:</b> 10/17/2018												
<b>Photo Coordinates</b>													
<b>Lat</b>	41.225377												
<b>Long</b>	-111.971811												
<b>Direction Photo Taken:</b>													
<b>Description:</b>													

<b>Project Name:</b> Swift Building	<b>Site Location:</b> Ogden, UT	<b>Project No.</b> 0003/1807-05
--	------------------------------------	------------------------------------



Photo No. <b>21</b>		Date: 10/17/2018	
Photo Coordinates			
Lat	41.225377		
Long	-111.971811		
Direction Photo Taken:			
Description:			

Photo No. <b>22</b>		Date: 10/17/2018	
Photo Coordinates			
Lat	41.225906		
Long	-111.978146		
Direction Photo Taken:			
Description:			

<b>Project Name:</b> Swift Building	<b>Site Location:</b> Ogden, UT	<b>Project No.</b> 0003/1807-05
--	------------------------------------	------------------------------------

<table border="1"> <tr> <td><b>Photo No.</b> <b>23</b></td><td><b>Date:</b> 10/17/2018</td></tr> <tr> <td colspan="2"><b>Photo Coordinates</b></td></tr> <tr> <td><b>Lat</b></td><td>41.225377</td></tr> <tr> <td><b>Long</b></td><td>-111.971811</td></tr> <tr> <td colspan="2"><b>Direction Photo Taken:</b></td></tr> <tr> <td colspan="2"><b>Description:</b></td></tr> </table>	<b>Photo No.</b> <b>23</b>	<b>Date:</b> 10/17/2018	<b>Photo Coordinates</b>		<b>Lat</b>	41.225377	<b>Long</b>	-111.971811	<b>Direction Photo Taken:</b>		<b>Description:</b>		
<b>Photo No.</b> <b>23</b>	<b>Date:</b> 10/17/2018												
<b>Photo Coordinates</b>													
<b>Lat</b>	41.225377												
<b>Long</b>	-111.971811												
<b>Direction Photo Taken:</b>													
<b>Description:</b>													
<table border="1"> <tr> <td><b>Photo No.</b> <b>24</b></td><td><b>Date:</b> 10/17/2018</td></tr> <tr> <td colspan="2"><b>Photo Coordinates</b></td></tr> <tr> <td><b>Lat</b></td><td>41.225906</td></tr> <tr> <td><b>Long</b></td><td>-111.978146</td></tr> <tr> <td colspan="2"><b>Direction Photo Taken:</b></td></tr> <tr> <td colspan="2"><b>Description:</b></td></tr> </table>	<b>Photo No.</b> <b>24</b>	<b>Date:</b> 10/17/2018	<b>Photo Coordinates</b>		<b>Lat</b>	41.225906	<b>Long</b>	-111.978146	<b>Direction Photo Taken:</b>		<b>Description:</b>		
<b>Photo No.</b> <b>24</b>	<b>Date:</b> 10/17/2018												
<b>Photo Coordinates</b>													
<b>Lat</b>	41.225906												
<b>Long</b>	-111.978146												
<b>Direction Photo Taken:</b>													
<b>Description:</b>													

<b>Project Name:</b> Swift Building	<b>Site Location:</b> Ogden, UT	<b>Project No.</b> 0003/1807-05
--	------------------------------------	------------------------------------

<table border="1"> <tr> <td><b>Photo No.</b> <b>25</b></td><td><b>Date:</b> 10/17/2018</td></tr> <tr> <td colspan="2"><b>Photo Coordinates</b></td></tr> <tr> <td><b>Lat</b></td><td>41.225906</td></tr> <tr> <td><b>Long</b></td><td>-111.978146</td></tr> <tr> <td colspan="2"><b>Direction Photo Taken:</b></td></tr> <tr> <td colspan="2"><b>Description:</b></td></tr> </table>	<b>Photo No.</b> <b>25</b>	<b>Date:</b> 10/17/2018	<b>Photo Coordinates</b>		<b>Lat</b>	41.225906	<b>Long</b>	-111.978146	<b>Direction Photo Taken:</b>		<b>Description:</b>		
<b>Photo No.</b> <b>25</b>	<b>Date:</b> 10/17/2018												
<b>Photo Coordinates</b>													
<b>Lat</b>	41.225906												
<b>Long</b>	-111.978146												
<b>Direction Photo Taken:</b>													
<b>Description:</b>													
<table border="1"> <tr> <td><b>Photo No.</b> <b>26</b></td><td><b>Date:</b> 10/17/2018</td></tr> <tr> <td colspan="2"><b>Photo Coordinates</b></td></tr> <tr> <td><b>Lat</b></td><td>41.224485</td></tr> <tr> <td><b>Long</b></td><td>-111.979264</td></tr> <tr> <td colspan="2"><b>Direction Photo Taken:</b></td></tr> <tr> <td colspan="2"><b>Description:</b></td></tr> </table>	<b>Photo No.</b> <b>26</b>	<b>Date:</b> 10/17/2018	<b>Photo Coordinates</b>		<b>Lat</b>	41.224485	<b>Long</b>	-111.979264	<b>Direction Photo Taken:</b>		<b>Description:</b>		
<b>Photo No.</b> <b>26</b>	<b>Date:</b> 10/17/2018												
<b>Photo Coordinates</b>													
<b>Lat</b>	41.224485												
<b>Long</b>	-111.979264												
<b>Direction Photo Taken:</b>													
<b>Description:</b>													

<b>Project Name:</b> Swift Building	<b>Site Location:</b> Ogden, UT	<b>Project No.</b> 0003/1807-05
--	------------------------------------	------------------------------------

<b>Photo No.</b> <b>27</b>	<b>Date:</b> 10/17/2018
<b>Photo Coordinates</b>	
<b>Lat</b>	41.224485
<b>Long</b>	-111.979264
<b>Direction Photo Taken:</b>	
<b>Description:</b>	



<b>Photo No.</b> <b>28</b>	<b>Date:</b> 10/17/2018
<b>Photo Coordinates</b>	
<b>Lat</b>	41.225377
<b>Long</b>	-111.971811
<b>Direction Photo Taken:</b>	
<b>Description:</b>	






<b>Project Name:</b> Swift Building	<b>Site Location:</b> Ogden, UT	<b>Project No.</b> 0003/1807-05
--	------------------------------------	------------------------------------

<b>Photo No.</b> <b>29</b>		<b>Date:</b> 10/17/2018	
<b>Photo Coordinates</b>			
<b>Lat</b>	41.225377		
<b>Long</b>	-111.971811		
<b>Direction Photo Taken:</b>			
<b>Description:</b>			

<b>Photo No.</b> <b>30</b>		<b>Date:</b> 10/17/2018	
<b>Photo Coordinates</b>			
<b>Lat</b>	41.225377		
<b>Long</b>	-111.971811		
<b>Direction Photo Taken:</b>			
<b>Description:</b>			


<b>Project Name:</b> Swift Building	<b>Site Location:</b> Ogden, UT	<b>Project No.</b> 0003/1807-05
--	------------------------------------	------------------------------------

<table border="1"> <tr> <td><b>Photo No.</b> <b>31</b></td><td><b>Date:</b> 10/17/2018</td></tr> <tr> <td colspan="2"><b>Photo Coordinates</b></td></tr> <tr> <td><b>Lat</b></td><td>41.225377</td></tr> <tr> <td><b>Long</b></td><td>-111.971811</td></tr> <tr> <td colspan="2"><b>Direction Photo Taken:</b></td></tr> <tr> <td colspan="2"><b>Description:</b></td></tr> </table>	<b>Photo No.</b> <b>31</b>	<b>Date:</b> 10/17/2018	<b>Photo Coordinates</b>		<b>Lat</b>	41.225377	<b>Long</b>	-111.971811	<b>Direction Photo Taken:</b>		<b>Description:</b>		
<b>Photo No.</b> <b>31</b>	<b>Date:</b> 10/17/2018												
<b>Photo Coordinates</b>													
<b>Lat</b>	41.225377												
<b>Long</b>	-111.971811												
<b>Direction Photo Taken:</b>													
<b>Description:</b>													
<table border="1"> <tr> <td><b>Photo No.</b> <b>32</b></td><td><b>Date:</b> 10/17/2018</td></tr> <tr> <td colspan="2"><b>Photo Coordinates</b></td></tr> <tr> <td><b>Lat</b></td><td>41.225377</td></tr> <tr> <td><b>Long</b></td><td>-111.971811</td></tr> <tr> <td colspan="2"><b>Direction Photo Taken:</b></td></tr> <tr> <td colspan="2"><b>Description:</b></td></tr> </table>	<b>Photo No.</b> <b>32</b>	<b>Date:</b> 10/17/2018	<b>Photo Coordinates</b>		<b>Lat</b>	41.225377	<b>Long</b>	-111.971811	<b>Direction Photo Taken:</b>		<b>Description:</b>		
<b>Photo No.</b> <b>32</b>	<b>Date:</b> 10/17/2018												
<b>Photo Coordinates</b>													
<b>Lat</b>	41.225377												
<b>Long</b>	-111.971811												
<b>Direction Photo Taken:</b>													
<b>Description:</b>													


<b>Project Name:</b> Swift Building	<b>Site Location:</b> Ogden, UT	<b>Project No.</b> 0003/1807-05
--	------------------------------------	------------------------------------

<table border="1"> <tr> <td><b>Photo No.</b> <b>33</b></td><td><b>Date:</b> 10/17/2018</td></tr> <tr> <td colspan="2"><b>Photo Coordinates</b></td></tr> <tr> <td><b>Lat</b></td><td>41.225377</td></tr> <tr> <td><b>Long</b></td><td>-111.971811</td></tr> <tr> <td colspan="2"><b>Direction Photo Taken:</b></td></tr> <tr> <td colspan="2"><b>Description:</b></td></tr> </table>	<b>Photo No.</b> <b>33</b>	<b>Date:</b> 10/17/2018	<b>Photo Coordinates</b>		<b>Lat</b>	41.225377	<b>Long</b>	-111.971811	<b>Direction Photo Taken:</b>		<b>Description:</b>		
<b>Photo No.</b> <b>33</b>	<b>Date:</b> 10/17/2018												
<b>Photo Coordinates</b>													
<b>Lat</b>	41.225377												
<b>Long</b>	-111.971811												
<b>Direction Photo Taken:</b>													
<b>Description:</b>													
<table border="1"> <tr> <td><b>Photo No.</b> <b>34</b></td><td><b>Date:</b> 10/17/2018</td></tr> <tr> <td colspan="2"><b>Photo Coordinates</b></td></tr> <tr> <td><b>Lat</b></td><td>41.225377</td></tr> <tr> <td><b>Long</b></td><td>-111.971811</td></tr> <tr> <td colspan="2"><b>Direction Photo Taken:</b></td></tr> <tr> <td colspan="2"><b>Description:</b></td></tr> </table>	<b>Photo No.</b> <b>34</b>	<b>Date:</b> 10/17/2018	<b>Photo Coordinates</b>		<b>Lat</b>	41.225377	<b>Long</b>	-111.971811	<b>Direction Photo Taken:</b>		<b>Description:</b>		
<b>Photo No.</b> <b>34</b>	<b>Date:</b> 10/17/2018												
<b>Photo Coordinates</b>													
<b>Lat</b>	41.225377												
<b>Long</b>	-111.971811												
<b>Direction Photo Taken:</b>													
<b>Description:</b>													

<b>Project Name:</b> Swift Building	<b>Site Location:</b> Ogden, UT	<b>Project No.</b> 0003/1807-05
--	------------------------------------	------------------------------------

<b>Photo No.</b> <b>35</b>	<b>Date:</b> 10/17/2018	
<b>Photo Coordinates</b>		
<b>Lat</b>	41.225377	
<b>Long</b>	-111.971811	
<b>Direction Photo Taken:</b>		
<b>Description:</b>		

<b>Photo No.</b> <b>36</b>	<b>Date:</b> 10/17/2018	
<b>Photo Coordinates</b>		
<b>Lat</b>	41.225377	
<b>Long</b>	-111.971811	
<b>Direction Photo Taken:</b>		
<b>Description:</b>		



<b>Project Name:</b> Swift Building	<b>Site Location:</b> Ogden, UT	<b>Project No.</b> 0003/1807-05
--	------------------------------------	------------------------------------

<table border="1"> <tr> <td><b>Photo No.</b> <b>37</b></td><td><b>Date:</b> 10/17/2018</td></tr> <tr> <td colspan="2"><b>Photo Coordinates</b></td></tr> <tr> <td><b>Lat</b></td><td>41.225377</td></tr> <tr> <td><b>Long</b></td><td>-111.971811</td></tr> <tr> <td colspan="2"><b>Direction Photo Taken:</b></td></tr> <tr> <td colspan="2"><b>Description:</b></td></tr> </table>	<b>Photo No.</b> <b>37</b>	<b>Date:</b> 10/17/2018	<b>Photo Coordinates</b>		<b>Lat</b>	41.225377	<b>Long</b>	-111.971811	<b>Direction Photo Taken:</b>		<b>Description:</b>		
<b>Photo No.</b> <b>37</b>	<b>Date:</b> 10/17/2018												
<b>Photo Coordinates</b>													
<b>Lat</b>	41.225377												
<b>Long</b>	-111.971811												
<b>Direction Photo Taken:</b>													
<b>Description:</b>													
<table border="1"> <tr> <td><b>Photo No.</b> <b>38</b></td><td><b>Date:</b> 10/17/2018</td></tr> <tr> <td colspan="2"><b>Photo Coordinates</b></td></tr> <tr> <td><b>Lat</b></td><td>41.225377</td></tr> <tr> <td><b>Long</b></td><td>-111.971811</td></tr> <tr> <td colspan="2"><b>Direction Photo Taken:</b></td></tr> <tr> <td colspan="2"><b>Description:</b></td></tr> </table>	<b>Photo No.</b> <b>38</b>	<b>Date:</b> 10/17/2018	<b>Photo Coordinates</b>		<b>Lat</b>	41.225377	<b>Long</b>	-111.971811	<b>Direction Photo Taken:</b>		<b>Description:</b>		
<b>Photo No.</b> <b>38</b>	<b>Date:</b> 10/17/2018												
<b>Photo Coordinates</b>													
<b>Lat</b>	41.225377												
<b>Long</b>	-111.971811												
<b>Direction Photo Taken:</b>													
<b>Description:</b>													





<b>Project Name:</b> Swift Building	<b>Site Location:</b> Ogden, UT	<b>Project No.</b> 0003/1807-05
--	------------------------------------	------------------------------------

<table> <tr> <td><b>Photo No.</b> <b>39</b></td><td><b>Date:</b> 10/17/2018</td></tr> <tr> <td colspan="2"><b>Photo Coordinates</b></td></tr> <tr> <td><b>Lat</b></td><td>41.225377</td></tr> <tr> <td><b>Long</b></td><td>-111.971811</td></tr> <tr> <td colspan="2"><b>Direction Photo Taken:</b></td></tr> <tr> <td colspan="2"><b>Description:</b></td></tr> </table>	<b>Photo No.</b> <b>39</b>	<b>Date:</b> 10/17/2018	<b>Photo Coordinates</b>		<b>Lat</b>	41.225377	<b>Long</b>	-111.971811	<b>Direction Photo Taken:</b>		<b>Description:</b>		
<b>Photo No.</b> <b>39</b>	<b>Date:</b> 10/17/2018												
<b>Photo Coordinates</b>													
<b>Lat</b>	41.225377												
<b>Long</b>	-111.971811												
<b>Direction Photo Taken:</b>													
<b>Description:</b>													
<table> <tr> <td><b>Photo No.</b> <b>40</b></td><td><b>Date:</b> 10/17/2018</td></tr> <tr> <td colspan="2"><b>Photo Coordinates</b></td></tr> <tr> <td><b>Lat</b></td><td>41.225377</td></tr> <tr> <td><b>Long</b></td><td>-111.971811</td></tr> <tr> <td colspan="2"><b>Direction Photo Taken:</b></td></tr> <tr> <td colspan="2"><b>Description:</b></td></tr> </table>	<b>Photo No.</b> <b>40</b>	<b>Date:</b> 10/17/2018	<b>Photo Coordinates</b>		<b>Lat</b>	41.225377	<b>Long</b>	-111.971811	<b>Direction Photo Taken:</b>		<b>Description:</b>		
<b>Photo No.</b> <b>40</b>	<b>Date:</b> 10/17/2018												
<b>Photo Coordinates</b>													
<b>Lat</b>	41.225377												
<b>Long</b>	-111.971811												
<b>Direction Photo Taken:</b>													
<b>Description:</b>													



<b>Project Name:</b> Swift Building	<b>Site Location:</b> Ogden, UT	<b>Project No.</b> 0003/1807-05
--	------------------------------------	------------------------------------

<table border="1"> <tr> <td><b>Photo No.</b> <b>41</b></td><td><b>Date:</b> 10/17/2018</td></tr> <tr> <td colspan="2"><b>Photo Coordinates</b></td></tr> <tr> <td><b>Lat</b></td><td>41.224013</td></tr> <tr> <td><b>Long</b></td><td>-111.987704</td></tr> <tr> <td colspan="2"><b>Direction Photo Taken:</b></td></tr> <tr> <td colspan="2"><b>Description:</b></td></tr> </table>	<b>Photo No.</b> <b>41</b>	<b>Date:</b> 10/17/2018	<b>Photo Coordinates</b>		<b>Lat</b>	41.224013	<b>Long</b>	-111.987704	<b>Direction Photo Taken:</b>		<b>Description:</b>		
<b>Photo No.</b> <b>41</b>	<b>Date:</b> 10/17/2018												
<b>Photo Coordinates</b>													
<b>Lat</b>	41.224013												
<b>Long</b>	-111.987704												
<b>Direction Photo Taken:</b>													
<b>Description:</b>													
<table border="1"> <tr> <td><b>Photo No.</b> <b>42</b></td><td><b>Date:</b> 10/17/2018</td></tr> <tr> <td colspan="2"><b>Photo Coordinates</b></td></tr> <tr> <td><b>Lat</b></td><td>41.224013</td></tr> <tr> <td><b>Long</b></td><td>-111.987704</td></tr> <tr> <td colspan="2"><b>Direction Photo Taken:</b></td></tr> <tr> <td colspan="2"><b>Description:</b></td></tr> </table>	<b>Photo No.</b> <b>42</b>	<b>Date:</b> 10/17/2018	<b>Photo Coordinates</b>		<b>Lat</b>	41.224013	<b>Long</b>	-111.987704	<b>Direction Photo Taken:</b>		<b>Description:</b>		
<b>Photo No.</b> <b>42</b>	<b>Date:</b> 10/17/2018												
<b>Photo Coordinates</b>													
<b>Lat</b>	41.224013												
<b>Long</b>	-111.987704												
<b>Direction Photo Taken:</b>													
<b>Description:</b>													

<b>Project Name:</b> Swift Building	<b>Site Location:</b> Ogden, UT	<b>Project No.</b> 0003/1807-05
--	------------------------------------	------------------------------------

<table border="1"> <tr> <td><b>Photo No.</b> <b>43</b></td><td><b>Date:</b> 10/17/2018</td></tr> <tr> <td colspan="2"><b>Photo Coordinates</b></td></tr> <tr> <td><b>Lat</b></td><td>41.225377</td></tr> <tr> <td><b>Long</b></td><td>-111.971811</td></tr> <tr> <td colspan="2"><b>Direction Photo Taken:</b></td></tr> <tr> <td colspan="2"><b>Description:</b></td></tr> </table>	<b>Photo No.</b> <b>43</b>	<b>Date:</b> 10/17/2018	<b>Photo Coordinates</b>		<b>Lat</b>	41.225377	<b>Long</b>	-111.971811	<b>Direction Photo Taken:</b>		<b>Description:</b>		
<b>Photo No.</b> <b>43</b>	<b>Date:</b> 10/17/2018												
<b>Photo Coordinates</b>													
<b>Lat</b>	41.225377												
<b>Long</b>	-111.971811												
<b>Direction Photo Taken:</b>													
<b>Description:</b>													
<table border="1"> <tr> <td><b>Photo No.</b> <b>44</b></td><td><b>Date:</b> 10/17/2018</td></tr> <tr> <td colspan="2"><b>Photo Coordinates</b></td></tr> <tr> <td><b>Lat</b></td><td>41.22411</td></tr> <tr> <td><b>Long</b></td><td>-111.987054</td></tr> <tr> <td colspan="2"><b>Direction Photo Taken:</b></td></tr> <tr> <td colspan="2"><b>Description:</b></td></tr> </table>	<b>Photo No.</b> <b>44</b>	<b>Date:</b> 10/17/2018	<b>Photo Coordinates</b>		<b>Lat</b>	41.22411	<b>Long</b>	-111.987054	<b>Direction Photo Taken:</b>		<b>Description:</b>		
<b>Photo No.</b> <b>44</b>	<b>Date:</b> 10/17/2018												
<b>Photo Coordinates</b>													
<b>Lat</b>	41.22411												
<b>Long</b>	-111.987054												
<b>Direction Photo Taken:</b>													
<b>Description:</b>													

<b>Project Name:</b> Swift Building	<b>Site Location:</b> Ogden, UT	<b>Project No.</b> 0003/1807-05
--	------------------------------------	------------------------------------

<b>Photo No.</b> <b>45</b>	<b>Date:</b> 10/17/2018	
<b>Photo Coordinates</b>		
<b>Lat</b>	41.22411	
<b>Long</b>	-111.987054	
<b>Direction Photo Taken:</b>		
<b>Description:</b>		
<b>Photo No.</b> <b>46</b>	<b>Date:</b> 10/17/2018	
<b>Photo Coordinates</b>		
<b>Lat</b>	41.197361	
<b>Long</b>	-111.956161	
<b>Direction Photo Taken:</b>		
<b>Description:</b>		



<b>Project Name:</b> Swift Building	<b>Site Location:</b> Ogden, UT	<b>Project No.</b> 0003/1807-05
--	------------------------------------	------------------------------------

<b>Photo No.</b> <b>47</b>	<b>Date:</b> 10/17/2018
-------------------------------	----------------------------

**Photo Coordinates**

<b>Lat</b>	41.223268
------------	-----------

<b>Long</b>	-111.987166
-------------	-------------

**Direction Photo Taken:**

**Description:**



<b>Photo No.</b> <b>48</b>	<b>Date:</b> 10/17/2018
-------------------------------	----------------------------

**Photo Coordinates**

<b>Lat</b>	41.225377
------------	-----------

<b>Long</b>	-111.971811
-------------	-------------

**Direction Photo Taken:**

**Description:**





<b>Project Name:</b> Swift Building	<b>Site Location:</b> Ogden, UT	<b>Project No.</b> 0003/1807-05
--	------------------------------------	------------------------------------

<b>Photo No.</b> <b>49</b>	<b>Date:</b> 10/17/2018
<b>Photo Coordinates</b>	
<b>Lat</b>	41.225377
<b>Long</b>	-111.971811
<b>Direction Photo Taken:</b>	
<b>Description:</b>	



<b>Photo No.</b> <b>50</b>	<b>Date:</b> 10/17/2018
<b>Photo Coordinates</b>	
<b>Lat</b>	41.225377
<b>Long</b>	-111.971811
<b>Direction Photo Taken:</b>	
<b>Description:</b>	



<b>Project Name:</b> Swift Building	<b>Site Location:</b> Ogden, UT	<b>Project No.</b> 0003/1807-05
--	------------------------------------	------------------------------------

Photo No. <b>51</b>		Date: 10/17/2018	
Photo Coordinates			
Lat	41.225377		
Long	-111.971811		
Direction Photo Taken:			
Description:			
Photo No. <b>52</b>		Date: 10/17/2018	
Photo Coordinates			
Lat	41.197361		
Long	-111.956161		
Direction Photo Taken:			
Description:			

<b>Project Name:</b> Swift Building	<b>Site Location:</b> Ogden, UT	<b>Project No.</b> 0003/1807-05
--	------------------------------------	------------------------------------





Photo No. <b>53</b>		Date: 10/17/2018	
Photo Coordinates			
Lat	41.197361		
Long	-111.956161		
Direction Photo Taken:			
Description:			



Photo No. <b>54</b>		Date: 10/17/2018	
Photo Coordinates			
Lat			
Long			
Direction Photo Taken:			
Description:			

<b>Project Name:</b> Swift Building	<b>Site Location:</b> Ogden, UT	<b>Project No.</b> 0003/1807-05
--	------------------------------------	------------------------------------

<table> <tr> <td><b>Photo No.</b> <b>55</b></td><td><b>Date:</b> 10/17/2018</td></tr> <tr> <td colspan="2"><b>Photo Coordinates</b></td></tr> <tr> <td><b>Lat</b></td><td>41.225377</td></tr> <tr> <td><b>Long</b></td><td>-111.971811</td></tr> <tr> <td colspan="2"><b>Direction Photo Taken:</b></td></tr> <tr> <td colspan="2"><b>Description:</b></td></tr> </table>	<b>Photo No.</b> <b>55</b>	<b>Date:</b> 10/17/2018	<b>Photo Coordinates</b>		<b>Lat</b>	41.225377	<b>Long</b>	-111.971811	<b>Direction Photo Taken:</b>		<b>Description:</b>		
<b>Photo No.</b> <b>55</b>	<b>Date:</b> 10/17/2018												
<b>Photo Coordinates</b>													
<b>Lat</b>	41.225377												
<b>Long</b>	-111.971811												
<b>Direction Photo Taken:</b>													
<b>Description:</b>													
<table> <tr> <td><b>Photo No.</b> <b>56</b></td><td><b>Date:</b> 10/17/2018</td></tr> <tr> <td colspan="2"><b>Photo Coordinates</b></td></tr> <tr> <td><b>Lat</b></td><td>41.197361</td></tr> <tr> <td><b>Long</b></td><td>-111.956161</td></tr> <tr> <td colspan="2"><b>Direction Photo Taken:</b></td></tr> <tr> <td colspan="2"><b>Description:</b></td></tr> </table>	<b>Photo No.</b> <b>56</b>	<b>Date:</b> 10/17/2018	<b>Photo Coordinates</b>		<b>Lat</b>	41.197361	<b>Long</b>	-111.956161	<b>Direction Photo Taken:</b>		<b>Description:</b>		
<b>Photo No.</b> <b>56</b>	<b>Date:</b> 10/17/2018												
<b>Photo Coordinates</b>													
<b>Lat</b>	41.197361												
<b>Long</b>	-111.956161												
<b>Direction Photo Taken:</b>													
<b>Description:</b>													



<b>Project Name:</b> Swift Building	<b>Site Location:</b> Ogden, UT	<b>Project No.</b> 0003/1807-05
--	------------------------------------	------------------------------------

<table border="1"> <tr> <td><b>Photo No.</b> <b>57</b></td><td><b>Date:</b> 10/17/2018</td></tr> <tr> <td colspan="2"><b>Photo Coordinates</b></td></tr> <tr> <td><b>Lat</b></td><td>41.197361</td></tr> <tr> <td><b>Long</b></td><td>-111.956161</td></tr> <tr> <td colspan="2"><b>Direction Photo Taken:</b></td></tr> <tr> <td colspan="2"><b>Description:</b></td></tr> </table>	<b>Photo No.</b> <b>57</b>	<b>Date:</b> 10/17/2018	<b>Photo Coordinates</b>		<b>Lat</b>	41.197361	<b>Long</b>	-111.956161	<b>Direction Photo Taken:</b>		<b>Description:</b>		
<b>Photo No.</b> <b>57</b>	<b>Date:</b> 10/17/2018												
<b>Photo Coordinates</b>													
<b>Lat</b>	41.197361												
<b>Long</b>	-111.956161												
<b>Direction Photo Taken:</b>													
<b>Description:</b>													
<table border="1"> <tr> <td><b>Photo No.</b> <b>58</b></td><td><b>Date:</b> 10/17/2018</td></tr> <tr> <td colspan="2"><b>Photo Coordinates</b></td></tr> <tr> <td><b>Lat</b></td><td>41.225377</td></tr> <tr> <td><b>Long</b></td><td>-111.971811</td></tr> <tr> <td colspan="2"><b>Direction Photo Taken:</b></td></tr> <tr> <td colspan="2"><b>Description:</b></td></tr> </table>	<b>Photo No.</b> <b>58</b>	<b>Date:</b> 10/17/2018	<b>Photo Coordinates</b>		<b>Lat</b>	41.225377	<b>Long</b>	-111.971811	<b>Direction Photo Taken:</b>		<b>Description:</b>		
<b>Photo No.</b> <b>58</b>	<b>Date:</b> 10/17/2018												
<b>Photo Coordinates</b>													
<b>Lat</b>	41.225377												
<b>Long</b>	-111.971811												
<b>Direction Photo Taken:</b>													
<b>Description:</b>													





<b>Project Name:</b> Swift Building	<b>Site Location:</b> Ogden, UT	<b>Project No.</b> 0003/1807-05
--	------------------------------------	------------------------------------

<table> <tr> <td><b>Photo No.</b> <b>59</b></td><td><b>Date:</b> 10/17/2018</td></tr> <tr> <td colspan="2"><b>Photo Coordinates</b></td></tr> <tr> <td><b>Lat</b></td><td>41.224401</td></tr> <tr> <td><b>Long</b></td><td>-111.969203</td></tr> <tr> <td colspan="2"><b>Direction Photo Taken:</b></td></tr> <tr> <td colspan="2"><b>Description:</b></td></tr> </table>	<b>Photo No.</b> <b>59</b>	<b>Date:</b> 10/17/2018	<b>Photo Coordinates</b>		<b>Lat</b>	41.224401	<b>Long</b>	-111.969203	<b>Direction Photo Taken:</b>		<b>Description:</b>		
<b>Photo No.</b> <b>59</b>	<b>Date:</b> 10/17/2018												
<b>Photo Coordinates</b>													
<b>Lat</b>	41.224401												
<b>Long</b>	-111.969203												
<b>Direction Photo Taken:</b>													
<b>Description:</b>													
<table> <tr> <td><b>Photo No.</b> <b>60</b></td><td><b>Date:</b> 10/17/2018</td></tr> <tr> <td colspan="2"><b>Photo Coordinates</b></td></tr> <tr> <td><b>Lat</b></td><td>41.224401</td></tr> <tr> <td><b>Long</b></td><td>-111.969203</td></tr> <tr> <td colspan="2"><b>Direction Photo Taken:</b></td></tr> <tr> <td colspan="2"><b>Description:</b></td></tr> </table>	<b>Photo No.</b> <b>60</b>	<b>Date:</b> 10/17/2018	<b>Photo Coordinates</b>		<b>Lat</b>	41.224401	<b>Long</b>	-111.969203	<b>Direction Photo Taken:</b>		<b>Description:</b>		
<b>Photo No.</b> <b>60</b>	<b>Date:</b> 10/17/2018												
<b>Photo Coordinates</b>													
<b>Lat</b>	41.224401												
<b>Long</b>	-111.969203												
<b>Direction Photo Taken:</b>													
<b>Description:</b>													



<b>Project Name:</b> Swift Building	<b>Site Location:</b> Ogden, UT	<b>Project No.</b> 0003/1807-05
--	------------------------------------	------------------------------------

<table> <tr> <td><b>Photo No.</b> <b>61</b></td><td><b>Date:</b> 10/17/2018</td></tr> <tr> <td colspan="2"><b>Photo Coordinates</b></td></tr> <tr> <td><b>Lat</b></td><td>41.199616</td></tr> <tr> <td><b>Long</b></td><td>-111.962869</td></tr> <tr> <td colspan="2"><b>Direction Photo Taken:</b></td></tr> <tr> <td colspan="2"><b>Description:</b></td></tr> </table>	<b>Photo No.</b> <b>61</b>	<b>Date:</b> 10/17/2018	<b>Photo Coordinates</b>		<b>Lat</b>	41.199616	<b>Long</b>	-111.962869	<b>Direction Photo Taken:</b>		<b>Description:</b>		
<b>Photo No.</b> <b>61</b>	<b>Date:</b> 10/17/2018												
<b>Photo Coordinates</b>													
<b>Lat</b>	41.199616												
<b>Long</b>	-111.962869												
<b>Direction Photo Taken:</b>													
<b>Description:</b>													
<table> <tr> <td><b>Photo No.</b> <b>62</b></td><td><b>Date:</b> 10/17/2018</td></tr> <tr> <td colspan="2"><b>Photo Coordinates</b></td></tr> <tr> <td><b>Lat</b></td><td>41.197361</td></tr> <tr> <td><b>Long</b></td><td>-111.956161</td></tr> <tr> <td colspan="2"><b>Direction Photo Taken:</b></td></tr> <tr> <td colspan="2"><b>Description:</b></td></tr> </table>	<b>Photo No.</b> <b>62</b>	<b>Date:</b> 10/17/2018	<b>Photo Coordinates</b>		<b>Lat</b>	41.197361	<b>Long</b>	-111.956161	<b>Direction Photo Taken:</b>		<b>Description:</b>		
<b>Photo No.</b> <b>62</b>	<b>Date:</b> 10/17/2018												
<b>Photo Coordinates</b>													
<b>Lat</b>	41.197361												
<b>Long</b>	-111.956161												
<b>Direction Photo Taken:</b>													
<b>Description:</b>													

<b>Project Name:</b> Swift Building	<b>Site Location:</b> Ogden, UT	<b>Project No.</b> 0003/1807-05
--	------------------------------------	------------------------------------

<table border="1"> <tr> <td><b>Photo No.</b> <b>63</b></td><td><b>Date:</b> 10/17/2018</td></tr> <tr> <td colspan="2"><b>Photo Coordinates</b></td></tr> <tr> <td><b>Lat</b></td><td>41.199616</td></tr> <tr> <td><b>Long</b></td><td>-111.962869</td></tr> <tr> <td colspan="2"><b>Direction Photo Taken:</b></td></tr> <tr> <td colspan="2"><b>Description:</b></td></tr> </table>	<b>Photo No.</b> <b>63</b>	<b>Date:</b> 10/17/2018	<b>Photo Coordinates</b>		<b>Lat</b>	41.199616	<b>Long</b>	-111.962869	<b>Direction Photo Taken:</b>		<b>Description:</b>		
<b>Photo No.</b> <b>63</b>	<b>Date:</b> 10/17/2018												
<b>Photo Coordinates</b>													
<b>Lat</b>	41.199616												
<b>Long</b>	-111.962869												
<b>Direction Photo Taken:</b>													
<b>Description:</b>													
<table border="1"> <tr> <td><b>Photo No.</b> <b>64</b></td><td><b>Date:</b> 10/17/2018</td></tr> <tr> <td colspan="2"><b>Photo Coordinates</b></td></tr> <tr> <td><b>Lat</b></td><td>41.225377</td></tr> <tr> <td><b>Long</b></td><td>-111.971811</td></tr> <tr> <td colspan="2"><b>Direction Photo Taken:</b></td></tr> <tr> <td colspan="2"><b>Description:</b></td></tr> </table>	<b>Photo No.</b> <b>64</b>	<b>Date:</b> 10/17/2018	<b>Photo Coordinates</b>		<b>Lat</b>	41.225377	<b>Long</b>	-111.971811	<b>Direction Photo Taken:</b>		<b>Description:</b>		
<b>Photo No.</b> <b>64</b>	<b>Date:</b> 10/17/2018												
<b>Photo Coordinates</b>													
<b>Lat</b>	41.225377												
<b>Long</b>	-111.971811												
<b>Direction Photo Taken:</b>													
<b>Description:</b>													

<b>Project Name:</b> Swift Building	<b>Site Location:</b> Ogden, UT	<b>Project No.</b> 0003/1807-05
--	------------------------------------	------------------------------------

<table border="1"> <tr> <td><b>Photo No.</b> <b>65</b></td><td><b>Date:</b> 10/17/2018</td></tr> <tr> <td colspan="2"><b>Photo Coordinates</b></td></tr> <tr> <td><b>Lat</b></td><td>41.225377</td></tr> <tr> <td><b>Long</b></td><td>-111.971811</td></tr> <tr> <td colspan="2"><b>Direction Photo Taken:</b></td></tr> <tr> <td colspan="2"><b>Description:</b></td></tr> </table>	<b>Photo No.</b> <b>65</b>	<b>Date:</b> 10/17/2018	<b>Photo Coordinates</b>		<b>Lat</b>	41.225377	<b>Long</b>	-111.971811	<b>Direction Photo Taken:</b>		<b>Description:</b>		
<b>Photo No.</b> <b>65</b>	<b>Date:</b> 10/17/2018												
<b>Photo Coordinates</b>													
<b>Lat</b>	41.225377												
<b>Long</b>	-111.971811												
<b>Direction Photo Taken:</b>													
<b>Description:</b>													
<table border="1"> <tr> <td><b>Photo No.</b> <b>66</b></td><td><b>Date:</b> 10/17/2018</td></tr> <tr> <td colspan="2"><b>Photo Coordinates</b></td></tr> <tr> <td><b>Lat</b></td><td>41.224541</td></tr> <tr> <td><b>Long</b></td><td>-111.987294</td></tr> <tr> <td colspan="2"><b>Direction Photo Taken:</b></td></tr> <tr> <td colspan="2"><b>Description:</b></td></tr> </table>	<b>Photo No.</b> <b>66</b>	<b>Date:</b> 10/17/2018	<b>Photo Coordinates</b>		<b>Lat</b>	41.224541	<b>Long</b>	-111.987294	<b>Direction Photo Taken:</b>		<b>Description:</b>		
<b>Photo No.</b> <b>66</b>	<b>Date:</b> 10/17/2018												
<b>Photo Coordinates</b>													
<b>Lat</b>	41.224541												
<b>Long</b>	-111.987294												
<b>Direction Photo Taken:</b>													
<b>Description:</b>													

<b>Project Name:</b> Swift Building	<b>Site Location:</b> Ogden, UT	<b>Project No.</b> 0003/1807-05
--	------------------------------------	------------------------------------

<b>Photo No.</b> <b>67</b>	<b>Date:</b> 10/17/2018	
<b>Photo Coordinates</b>		
<b>Lat</b>	41.225377	
<b>Long</b>	-111.971811	
<b>Direction Photo Taken:</b>		
<b>Description:</b>		

<b>Photo No.</b> <b>68</b>	<b>Date:</b> 10/17/2018	
<b>Photo Coordinates</b>		
<b>Lat</b>	41.225377	
<b>Long</b>	-111.971811	
<b>Direction Photo Taken:</b>		
<b>Description:</b>		



<b>Project Name:</b> Swift Building	<b>Site Location:</b> Ogden, UT	<b>Project No.</b> 0003/1807-05
--	------------------------------------	------------------------------------

<b>Photo No.</b> <b>69</b>	<b>Date:</b> 10/17/2018	
<b>Photo Coordinates</b>		
<b>Lat</b>	41.197361	
<b>Long</b>	-111.956161	
<b>Direction Photo Taken:</b>		
<b>Description:</b>		

<b>Photo No.</b> <b>70</b>	<b>Date:</b> 10/17/2018	
<b>Photo Coordinates</b>		
<b>Lat</b>	41.197361	
<b>Long</b>	-111.956161	
<b>Direction Photo Taken:</b>		
<b>Description:</b>		

<b>Project Name:</b> Swift Building	<b>Site Location:</b> Ogden, UT	<b>Project No.</b> 0003/1807-05
--	------------------------------------	------------------------------------


<b>Photo No.</b> <b>71</b>	<b>Date:</b> 10/17/2018
<b>Photo Coordinates</b>	
<b>Lat</b>	41.197361
<b>Long</b>	-111.956161
<b>Direction Photo Taken:</b>	
<b>Description:</b>	




<b>Photo No.</b> <b>72</b>	<b>Date:</b> 10/17/2018
<b>Photo Coordinates</b>	
<b>Lat</b>	41.224485
<b>Long</b>	-111.979264
<b>Direction Photo Taken:</b>	
<b>Description:</b>	



<b>Project Name:</b> Swift Building	<b>Site Location:</b> Ogden, UT	<b>Project No.</b> 0003/1807-05
--	------------------------------------	------------------------------------

<b>Photo No.</b> <b>73</b>		<b>Date:</b> 10/17/2018
<b>Photo Coordinates</b>		
<b>Lat</b>	41.222932	
<b>Long</b>	-111.987562	
<b>Direction Photo Taken:</b>		
<b>Description:</b>		
		



<b>Photo No.</b> <b>74</b>		<b>Date:</b> 10/17/2018
<b>Photo Coordinates</b>		
<b>Lat</b>	41.222932	
<b>Long</b>	-111.987562	
<b>Direction Photo Taken:</b>		
<b>Description:</b>		
		



<b>Project Name:</b> Swift Building	<b>Site Location:</b> Ogden, UT	<b>Project No.</b> 0003/1807-05
--	------------------------------------	------------------------------------

<table> <tr> <td><b>Photo No.</b> <b>75</b></td><td><b>Date:</b> 10/17/2018</td></tr> <tr> <td colspan="2"><b>Photo Coordinates</b></td></tr> <tr> <td><b>Lat</b></td><td>41.223572</td></tr> <tr> <td><b>Long</b></td><td>-111.987248</td></tr> <tr> <td colspan="2"><b>Direction Photo Taken:</b></td></tr> <tr> <td colspan="2"><b>Description:</b></td></tr> </table>	<b>Photo No.</b> <b>75</b>	<b>Date:</b> 10/17/2018	<b>Photo Coordinates</b>		<b>Lat</b>	41.223572	<b>Long</b>	-111.987248	<b>Direction Photo Taken:</b>		<b>Description:</b>		
<b>Photo No.</b> <b>75</b>	<b>Date:</b> 10/17/2018												
<b>Photo Coordinates</b>													
<b>Lat</b>	41.223572												
<b>Long</b>	-111.987248												
<b>Direction Photo Taken:</b>													
<b>Description:</b>													
<table> <tr> <td><b>Photo No.</b> <b>76</b></td><td><b>Date:</b> 10/17/2018</td></tr> <tr> <td colspan="2"><b>Photo Coordinates</b></td></tr> <tr> <td><b>Lat</b></td><td>41.225377</td></tr> <tr> <td><b>Long</b></td><td>-111.971811</td></tr> <tr> <td colspan="2"><b>Direction Photo Taken:</b></td></tr> <tr> <td colspan="2"><b>Description:</b></td></tr> </table>	<b>Photo No.</b> <b>76</b>	<b>Date:</b> 10/17/2018	<b>Photo Coordinates</b>		<b>Lat</b>	41.225377	<b>Long</b>	-111.971811	<b>Direction Photo Taken:</b>		<b>Description:</b>		
<b>Photo No.</b> <b>76</b>	<b>Date:</b> 10/17/2018												
<b>Photo Coordinates</b>													
<b>Lat</b>	41.225377												
<b>Long</b>	-111.971811												
<b>Direction Photo Taken:</b>													
<b>Description:</b>													

<b>Project Name:</b> Swift Building	<b>Site Location:</b> Ogden, UT	<b>Project No.</b> 0003/1807-05
--	------------------------------------	------------------------------------

<table> <tr> <td><b>Photo No.</b> <b>77</b></td><td><b>Date:</b> 10/17/2018</td></tr> <tr> <td colspan="2"><b>Photo Coordinates</b></td></tr> <tr> <td><b>Lat</b></td><td>41.223288</td></tr> <tr> <td><b>Long</b></td><td>-111.986848</td></tr> <tr> <td colspan="2"><b>Direction Photo Taken:</b></td></tr> <tr> <td colspan="2"><b>Description:</b></td></tr> </table>	<b>Photo No.</b> <b>77</b>	<b>Date:</b> 10/17/2018	<b>Photo Coordinates</b>		<b>Lat</b>	41.223288	<b>Long</b>	-111.986848	<b>Direction Photo Taken:</b>		<b>Description:</b>		
<b>Photo No.</b> <b>77</b>	<b>Date:</b> 10/17/2018												
<b>Photo Coordinates</b>													
<b>Lat</b>	41.223288												
<b>Long</b>	-111.986848												
<b>Direction Photo Taken:</b>													
<b>Description:</b>													
<table> <tr> <td><b>Photo No.</b> <b>78</b></td><td><b>Date:</b> 10/17/2018</td></tr> <tr> <td colspan="2"><b>Photo Coordinates</b></td></tr> <tr> <td><b>Lat</b></td><td>41.246425</td></tr> <tr> <td><b>Long</b></td><td>-112.0087</td></tr> <tr> <td colspan="2"><b>Direction Photo Taken:</b></td></tr> <tr> <td colspan="2"><b>Description:</b></td></tr> </table>	<b>Photo No.</b> <b>78</b>	<b>Date:</b> 10/17/2018	<b>Photo Coordinates</b>		<b>Lat</b>	41.246425	<b>Long</b>	-112.0087	<b>Direction Photo Taken:</b>		<b>Description:</b>		
<b>Photo No.</b> <b>78</b>	<b>Date:</b> 10/17/2018												
<b>Photo Coordinates</b>													
<b>Lat</b>	41.246425												
<b>Long</b>	-112.0087												
<b>Direction Photo Taken:</b>													
<b>Description:</b>													



<b>Project Name:</b> Swift Building	<b>Site Location:</b> Ogden, UT	<b>Project No.</b> 0003/1807-05
--	------------------------------------	------------------------------------




Photo No. <b>79</b>		Date: 10/17/2018
Photo Coordinates		
Lat	41.223192	
Long	-111.986733	
Direction Photo Taken:		
Description:		
		

Photo No. <b>80</b>		Date: 10/17/2018
Photo Coordinates		
Lat	41.230468	
Long	-111.974792	
Direction Photo Taken:		
Description:		
		

<b>Project Name:</b> Swift Building	<b>Site Location:</b> Ogden, UT	<b>Project No.</b> 0003/1807-05
--	------------------------------------	------------------------------------

<table border="1"> <tr> <td><b>Photo No.</b> <b>81</b></td> <td><b>Date:</b> 10/17/2018</td> </tr> <tr> <td colspan="2"><b>Photo Coordinates</b></td> </tr> <tr> <td><b>Lat</b></td> <td>41.230468</td> </tr> <tr> <td><b>Long</b></td> <td>-111.974792</td> </tr> <tr> <td colspan="2"><b>Direction Photo Taken:</b></td> </tr> <tr> <td colspan="2"><b>Description:</b></td> </tr> </table>	<b>Photo No.</b> <b>81</b>	<b>Date:</b> 10/17/2018	<b>Photo Coordinates</b>		<b>Lat</b>	41.230468	<b>Long</b>	-111.974792	<b>Direction Photo Taken:</b>		<b>Description:</b>		
<b>Photo No.</b> <b>81</b>	<b>Date:</b> 10/17/2018												
<b>Photo Coordinates</b>													
<b>Lat</b>	41.230468												
<b>Long</b>	-111.974792												
<b>Direction Photo Taken:</b>													
<b>Description:</b>													
<table border="1"> <tr> <td><b>Photo No.</b> <b>82</b></td> <td><b>Date:</b> 10/17/2018</td> </tr> <tr> <td colspan="2"><b>Photo Coordinates</b></td> </tr> <tr> <td><b>Lat</b></td> <td>41.197361</td> </tr> <tr> <td><b>Long</b></td> <td>-111.956161</td> </tr> <tr> <td colspan="2"><b>Direction Photo Taken:</b></td> </tr> <tr> <td colspan="2"><b>Description:</b></td> </tr> </table>	<b>Photo No.</b> <b>82</b>	<b>Date:</b> 10/17/2018	<b>Photo Coordinates</b>		<b>Lat</b>	41.197361	<b>Long</b>	-111.956161	<b>Direction Photo Taken:</b>		<b>Description:</b>		
<b>Photo No.</b> <b>82</b>	<b>Date:</b> 10/17/2018												
<b>Photo Coordinates</b>													
<b>Lat</b>	41.197361												
<b>Long</b>	-111.956161												
<b>Direction Photo Taken:</b>													
<b>Description:</b>													

<b>Project Name:</b> Swift Building	<b>Site Location:</b> Ogden, UT	<b>Project No.</b> 0003/1807-05
--	------------------------------------	------------------------------------

<b>Photo No.</b> <b>83</b>		<b>Date:</b> 10/17/2018	
<b>Photo Coordinates</b>			
<b>Lat</b>	41.222778		
<b>Long</b>	-111.986944		
<b>Direction Photo Taken:</b>			
<b>Description:</b>			
<b>Photo No.</b> <b>84</b>		<b>Date:</b> 10/17/2018	
<b>Photo Coordinates</b>			
<b>Lat</b>	41.223054		
<b>Long</b>	-111.98718		
<b>Direction Photo Taken:</b>			
<b>Description:</b>			



<b>Project Name:</b> Swift Building	<b>Site Location:</b> Ogden, UT	<b>Project No.</b> 0003/1807-05
--	------------------------------------	------------------------------------

<b>Photo No.</b> <b>85</b>	<b>Date:</b> 10/17/2018
<b>Photo Coordinates</b>	
<b>Lat</b>	41.230468
<b>Long</b>	-111.974792

**Direction Photo Taken:**

**Description:**



<b>Photo No.</b> <b>86</b>	<b>Date:</b> 10/17/2018
<b>Photo Coordinates</b>	
<b>Lat</b>	41.230468
<b>Long</b>	-111.974792

**Direction Photo Taken:**

**Description:**



<b>Project Name:</b> Swift Building	<b>Site Location:</b> Ogden, UT	<b>Project No.</b> 0003/1807-05
--	------------------------------------	------------------------------------

Photo No. 87		Date: 10/17/2018
Photo Coordinates		
Lat	41.230468	
Long	-111.974792	
Direction Photo Taken:		
Description:		



		
--	--	--

Photo No. 88		Date: 10/17/2018
Photo Coordinates		
Lat	41.226808	
Long	-111.984107	
Direction Photo Taken:		
Description:		

		
--	--	--



<b>Project Name:</b> Swift Building	<b>Site Location:</b> Ogden, UT	<b>Project No.</b> 0003/1807-05
--	------------------------------------	------------------------------------



Photo No. <b>89</b>		Date: 10/17/2018	
Photo Coordinates			
Lat	41.226808		
Long	-111.984107		
Direction Photo Taken:			
Description:			

Photo No. <b>90</b>		Date: 10/17/2018	
Photo Coordinates			
Lat	41.22838		
Long	-111.983735		
Direction Photo Taken:			
Description:			

<b>Project Name:</b> Swift Building	<b>Site Location:</b> Ogden, UT	<b>Project No.</b> 0003/1807-05
--	------------------------------------	------------------------------------

Photo No. <b>91</b>		Date: 10/17/2018	
Photo Coordinates			
Lat	41.226808		
Long	-111.984107		
Direction Photo Taken:			
Description:			


Photo No. <b>92</b>		Date: 10/17/2018	
Photo Coordinates			
Lat	41.197361		
Long	-111.956161		
Direction Photo Taken:			
Description:			

<b>Project Name:</b> Swift Building	<b>Site Location:</b> Ogden, UT	<b>Project No.</b> 0003/1807-05
--	------------------------------------	------------------------------------

<b>Photo No.</b> <b>93</b>	<b>Date:</b> 10/17/2018
<b>Photo Coordinates</b>	
<b>Lat</b>	41.230468
<b>Long</b>	-111.974792

**Direction Photo Taken:**

**Description:**



<b>Photo No.</b> <b>94</b>	<b>Date:</b> 10/17/2018
<b>Photo Coordinates</b>	
<b>Lat</b>	41.230468
<b>Long</b>	-111.974792



**Direction Photo Taken:**

**Description:**





<b>Project Name:</b> Swift Building	<b>Site Location:</b> Ogden, UT	<b>Project No.</b> 0003/1807-05
--	------------------------------------	------------------------------------

<table> <tr> <td><b>Photo No.</b> <b>95</b></td><td><b>Date:</b> 10/17/2018</td></tr> <tr> <td colspan="2"><b>Photo Coordinates</b></td></tr> <tr> <td><b>Lat</b></td><td>41.230468</td></tr> <tr> <td><b>Long</b></td><td>-111.974792</td></tr> <tr> <td colspan="2"><b>Direction Photo Taken:</b></td></tr> <tr> <td colspan="2"><b>Description:</b></td></tr> </table>	<b>Photo No.</b> <b>95</b>	<b>Date:</b> 10/17/2018	<b>Photo Coordinates</b>		<b>Lat</b>	41.230468	<b>Long</b>	-111.974792	<b>Direction Photo Taken:</b>		<b>Description:</b>		
<b>Photo No.</b> <b>95</b>	<b>Date:</b> 10/17/2018												
<b>Photo Coordinates</b>													
<b>Lat</b>	41.230468												
<b>Long</b>	-111.974792												
<b>Direction Photo Taken:</b>													
<b>Description:</b>													
<table> <tr> <td><b>Photo No.</b> <b>96</b></td><td><b>Date:</b> 10/17/2018</td></tr> <tr> <td colspan="2"><b>Photo Coordinates</b></td></tr> <tr> <td><b>Lat</b></td><td>41.230468</td></tr> <tr> <td><b>Long</b></td><td>-111.974792</td></tr> <tr> <td colspan="2"><b>Direction Photo Taken:</b></td></tr> <tr> <td colspan="2"><b>Description:</b></td></tr> </table>	<b>Photo No.</b> <b>96</b>	<b>Date:</b> 10/17/2018	<b>Photo Coordinates</b>		<b>Lat</b>	41.230468	<b>Long</b>	-111.974792	<b>Direction Photo Taken:</b>		<b>Description:</b>		
<b>Photo No.</b> <b>96</b>	<b>Date:</b> 10/17/2018												
<b>Photo Coordinates</b>													
<b>Lat</b>	41.230468												
<b>Long</b>	-111.974792												
<b>Direction Photo Taken:</b>													
<b>Description:</b>													

<b>Project Name:</b> Swift Building	<b>Site Location:</b> Ogden, UT	<b>Project No.</b> 0003/1807-05
--	------------------------------------	------------------------------------



Photo No. 97		Date: 10/17/2018	
Photo Coordinates			
Lat	41.230468		
Long	-111.974792		
Direction Photo Taken:			
Description:			

Photo No. 98		Date: 10/17/2018	
Photo Coordinates			
Lat	41.230468		
Long	-111.974792		
Direction Photo Taken:			
Description:			



<b>Project Name:</b> Swift Building	<b>Site Location:</b> Ogden, UT	<b>Project No.</b> 0003/1807-05
--	------------------------------------	------------------------------------

**Photo No.**  
**99**

**Date:**  
10/17/2018

**Photo Coordinates**

**Lat** 41.230468

**Long** -111.974792

**Direction Photo Taken:**

**Description:**



**Photo No.**  
**100**

**Date:**  
10/17/2018

**Photo Coordinates**

**Lat** 41.230468



**Long** -111.974792

**Direction Photo Taken:**



**Description:**



<b>Project Name:</b> Swift Building	<b>Site Location:</b> Ogden, UT	<b>Project No.</b> 0003/1807-05
--	------------------------------------	------------------------------------

<table> <tr> <td><b>Photo No.</b> <b>101</b></td><td><b>Date:</b> 10/17/2018</td></tr> <tr> <td colspan="2"><b>Photo Coordinates</b></td></tr> <tr> <td><b>Lat</b></td><td>41.230468</td></tr> <tr> <td><b>Long</b></td><td>-111.974792</td></tr> <tr> <td colspan="2"><b>Direction Photo Taken:</b></td></tr> <tr> <td colspan="2"><b>Description:</b></td></tr> </table>	<b>Photo No.</b> <b>101</b>	<b>Date:</b> 10/17/2018	<b>Photo Coordinates</b>		<b>Lat</b>	41.230468	<b>Long</b>	-111.974792	<b>Direction Photo Taken:</b>		<b>Description:</b>		
<b>Photo No.</b> <b>101</b>	<b>Date:</b> 10/17/2018												
<b>Photo Coordinates</b>													
<b>Lat</b>	41.230468												
<b>Long</b>	-111.974792												
<b>Direction Photo Taken:</b>													
<b>Description:</b>													
<table> <tr> <td><b>Photo No.</b> <b>102</b></td><td><b>Date:</b> 10/17/2018</td></tr> <tr> <td colspan="2"><b>Photo Coordinates</b></td></tr> <tr> <td><b>Lat</b></td><td>41.197361</td></tr> <tr> <td><b>Long</b></td><td>-111.956161</td></tr> <tr> <td colspan="2"><b>Direction Photo Taken:</b></td></tr> <tr> <td colspan="2"><b>Description:</b></td></tr> </table>	<b>Photo No.</b> <b>102</b>	<b>Date:</b> 10/17/2018	<b>Photo Coordinates</b>		<b>Lat</b>	41.197361	<b>Long</b>	-111.956161	<b>Direction Photo Taken:</b>		<b>Description:</b>		
<b>Photo No.</b> <b>102</b>	<b>Date:</b> 10/17/2018												
<b>Photo Coordinates</b>													
<b>Lat</b>	41.197361												
<b>Long</b>	-111.956161												
<b>Direction Photo Taken:</b>													
<b>Description:</b>													


<b>Project Name:</b> Swift Building	<b>Site Location:</b> Ogden, UT	<b>Project No.</b> 0003/1807-05
--	------------------------------------	------------------------------------

<table> <tr> <td><b>Photo No.</b> <b>103</b></td><td><b>Date:</b> 10/17/2018</td></tr> <tr> <td colspan="2"><b>Photo Coordinates</b></td></tr> <tr> <td><b>Lat</b></td><td>41.197361</td></tr> <tr> <td><b>Long</b></td><td>-111.956161</td></tr> <tr> <td colspan="2"><b>Direction Photo Taken:</b></td></tr> <tr> <td colspan="2"><b>Description:</b></td></tr> </table>	<b>Photo No.</b> <b>103</b>	<b>Date:</b> 10/17/2018	<b>Photo Coordinates</b>		<b>Lat</b>	41.197361	<b>Long</b>	-111.956161	<b>Direction Photo Taken:</b>		<b>Description:</b>		
<b>Photo No.</b> <b>103</b>	<b>Date:</b> 10/17/2018												
<b>Photo Coordinates</b>													
<b>Lat</b>	41.197361												
<b>Long</b>	-111.956161												
<b>Direction Photo Taken:</b>													
<b>Description:</b>													
<table> <tr> <td><b>Photo No.</b> <b>104</b></td><td><b>Date:</b> 10/17/2018</td></tr> <tr> <td colspan="2"><b>Photo Coordinates</b></td></tr> <tr> <td><b>Lat</b></td><td>41.197361</td></tr> <tr> <td><b>Long</b></td><td>-111.956161</td></tr> <tr> <td colspan="2"><b>Direction Photo Taken:</b></td></tr> <tr> <td colspan="2"><b>Description:</b></td></tr> </table>	<b>Photo No.</b> <b>104</b>	<b>Date:</b> 10/17/2018	<b>Photo Coordinates</b>		<b>Lat</b>	41.197361	<b>Long</b>	-111.956161	<b>Direction Photo Taken:</b>		<b>Description:</b>		
<b>Photo No.</b> <b>104</b>	<b>Date:</b> 10/17/2018												
<b>Photo Coordinates</b>													
<b>Lat</b>	41.197361												
<b>Long</b>	-111.956161												
<b>Direction Photo Taken:</b>													
<b>Description:</b>													



<b>Project Name:</b> Swift Building	<b>Site Location:</b> Ogden, UT	<b>Project No.</b> 0003/1807-05
--	------------------------------------	------------------------------------


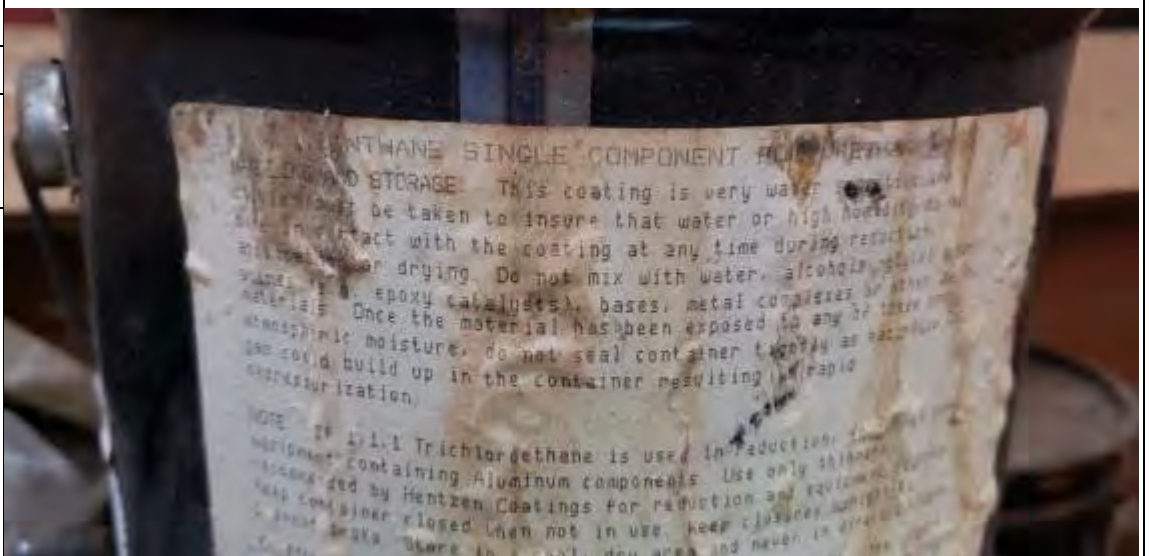
<b>Photo No.</b> <b>105</b>	<b>Date:</b> 10/17/2018
<b>Photo Coordinates</b>	
<b>Lat</b>	41.197361
<b>Long</b>	-111.956161
<b>Direction Photo Taken:</b>	
<b>Description:</b>	



<b>Photo No.</b> <b>106</b>	<b>Date:</b> 10/17/2018
<b>Photo Coordinates</b>	
<b>Lat</b>	41.197361
<b>Long</b>	-111.956161
<b>Direction Photo Taken:</b>	
<b>Description:</b>	





<b>Project Name:</b> Swift Building	<b>Site Location:</b> Ogden, UT	<b>Project No.</b> 0003/1807-05
--	------------------------------------	------------------------------------

<table> <tr> <td><b>Photo No.</b> <b>1</b></td><td><b>Date:</b> 10/16/2018</td></tr> <tr> <td colspan="2"><b>Photo Coordinates</b></td></tr> <tr> <td><b>Lat</b></td><td>41.22378</td></tr> <tr> <td><b>Long</b></td><td>-111.987799</td></tr> <tr> <td colspan="2"><b>Direction Photo Taken:</b></td></tr> <tr> <td colspan="2"><b>Description:</b></td></tr> </table>	<b>Photo No.</b> <b>1</b>	<b>Date:</b> 10/16/2018	<b>Photo Coordinates</b>		<b>Lat</b>	41.22378	<b>Long</b>	-111.987799	<b>Direction Photo Taken:</b>		<b>Description:</b>		
<b>Photo No.</b> <b>1</b>	<b>Date:</b> 10/16/2018												
<b>Photo Coordinates</b>													
<b>Lat</b>	41.22378												
<b>Long</b>	-111.987799												
<b>Direction Photo Taken:</b>													
<b>Description:</b>													
<table> <tr> <td><b>Photo No.</b> <b>2</b></td><td><b>Date:</b> 10/16/2018</td></tr> <tr> <td colspan="2"><b>Photo Coordinates</b></td></tr> <tr> <td><b>Lat</b></td><td>41.22378</td></tr> <tr> <td><b>Long</b></td><td>-111.987799</td></tr> <tr> <td colspan="2"><b>Direction Photo Taken:</b></td></tr> <tr> <td colspan="2"><b>Description:</b></td></tr> </table>	<b>Photo No.</b> <b>2</b>	<b>Date:</b> 10/16/2018	<b>Photo Coordinates</b>		<b>Lat</b>	41.22378	<b>Long</b>	-111.987799	<b>Direction Photo Taken:</b>		<b>Description:</b>		
<b>Photo No.</b> <b>2</b>	<b>Date:</b> 10/16/2018												
<b>Photo Coordinates</b>													
<b>Lat</b>	41.22378												
<b>Long</b>	-111.987799												
<b>Direction Photo Taken:</b>													
<b>Description:</b>													



<b>Project Name:</b> Swift Building	<b>Site Location:</b> Ogden, UT	<b>Project No.</b> 0003/1807-05
--	------------------------------------	------------------------------------

<table> <tr> <td><b>Photo No.</b> <b>3</b></td><td><b>Date:</b> 10/16/2018</td></tr> <tr> <td colspan="2"><b>Photo Coordinates</b></td></tr> <tr> <td><b>Lat</b></td><td>41.223806</td></tr> <tr> <td><b>Long</b></td><td>-111.987752</td></tr> <tr> <td colspan="2"><b>Direction Photo Taken:</b></td></tr> </table>	<b>Photo No.</b> <b>3</b>	<b>Date:</b> 10/16/2018	<b>Photo Coordinates</b>		<b>Lat</b>	41.223806	<b>Long</b>	-111.987752	<b>Direction Photo Taken:</b>		
<b>Photo No.</b> <b>3</b>	<b>Date:</b> 10/16/2018										
<b>Photo Coordinates</b>											
<b>Lat</b>	41.223806										
<b>Long</b>	-111.987752										
<b>Direction Photo Taken:</b>											
<b>Description:</b>											
<table> <tr> <td><b>Photo No.</b> <b>4</b></td><td><b>Date:</b> 10/17/2018</td></tr> <tr> <td colspan="2"><b>Photo Coordinates</b></td></tr> <tr> <td><b>Lat</b></td><td>41.222682</td></tr> <tr> <td><b>Long</b></td><td>-111.987418</td></tr> <tr> <td colspan="2"><b>Direction Photo Taken:</b></td></tr> </table>	<b>Photo No.</b> <b>4</b>	<b>Date:</b> 10/17/2018	<b>Photo Coordinates</b>		<b>Lat</b>	41.222682	<b>Long</b>	-111.987418	<b>Direction Photo Taken:</b>		
<b>Photo No.</b> <b>4</b>	<b>Date:</b> 10/17/2018										
<b>Photo Coordinates</b>											
<b>Lat</b>	41.222682										
<b>Long</b>	-111.987418										
<b>Direction Photo Taken:</b>											
<b>Description:</b>											

<b>Project Name:</b> Swift Building	<b>Site Location:</b> Ogden, UT	<b>Project No.</b> 0003/1807-05
--	------------------------------------	------------------------------------

<b>Photo No.</b> <b>5</b>	<b>Date:</b> 10/17/2018	
<b>Photo Coordinates</b>		
<b>Lat</b>	41.223675	
<b>Long</b>	-111.987449	
<b>Direction Photo Taken:</b>		
<b>Description:</b>		

<b>Photo No.</b> <b>6</b>	<b>Date:</b> 10/17/2018	
<b>Photo Coordinates</b>		
<b>Lat</b>	41.223826	
<b>Long</b>	-111.988169	
<b>Direction Photo Taken:</b>		
<b>Description:</b>		




<b>Project Name:</b> Swift Building	<b>Site Location:</b> Ogden, UT	<b>Project No.</b> 0003/1807-05
--	------------------------------------	------------------------------------

<b>Photo No.</b> <b>7</b>	<b>Date:</b> 10/17/2018	
<b>Photo Coordinates</b>		
<b>Lat</b>	41.223826	
<b>Long</b>	-111.988169	
<b>Direction Photo Taken:</b>		
<b>Description:</b>		


  

<b>Photo No.</b> <b>8</b>	<b>Date:</b> 10/17/2018	
<b>Photo Coordinates</b>		
<b>Lat</b>	41.223885	
<b>Long</b>	-111.987609	
<b>Direction Photo Taken:</b>		
<b>Description:</b>		

<b>Project Name:</b> Swift Building	<b>Site Location:</b> Ogden, UT	<b>Project No.</b> 0003/1807-05
--	------------------------------------	------------------------------------

<b>Photo No.</b> <b>9</b>	<b>Date:</b> 10/17/2018	
<b>Photo Coordinates</b>		
<b>Lat</b>	41.223885	
<b>Long</b>	-111.987609	
<b>Direction Photo Taken:</b>		
<b>Description:</b>		

<b>Photo No.</b> <b>10</b>	<b>Date:</b> 10/17/2018	
<b>Photo Coordinates</b>		
<b>Lat</b>	41.223885	
<b>Long</b>	-111.987609	
<b>Direction Photo Taken:</b>		
<b>Description:</b>		



<b>Project Name:</b> Swift Building	<b>Site Location:</b> Ogden, UT	<b>Project No.</b> 0003/1807-05
--	------------------------------------	------------------------------------



<b>Photo No.</b> <b>11</b>	<b>Date:</b> 10/17/2018	
<b>Photo Coordinates</b>		
<b>Lat</b>	41.223885	
<b>Long</b>	-111.987609	
<b>Direction Photo Taken:</b>		
<b>Description:</b>		



<b>Photo No.</b> <b>12</b>	<b>Date:</b> 10/17/2018	
<b>Photo Coordinates</b>		
<b>Lat</b>	41.223885	
<b>Long</b>	-111.987609	
<b>Direction Photo Taken:</b>		
<b>Description:</b>		



<b>Project Name:</b> Swift Building	<b>Site Location:</b> Ogden, UT	<b>Project No.</b> 0003/1807-05
--	------------------------------------	------------------------------------

<table> <tr> <td><b>Photo No.</b> <b>13</b></td><td><b>Date:</b> 10/17/2018</td></tr> <tr> <td colspan="2"><b>Photo Coordinates</b></td></tr> <tr> <td><b>Lat</b></td><td>41.223885</td></tr> <tr> <td><b>Long</b></td><td>-111.987609</td></tr> <tr> <td colspan="2"><b>Direction Photo Taken:</b></td></tr> <tr> <td colspan="2"><b>Description:</b></td></tr> </table>	<b>Photo No.</b> <b>13</b>	<b>Date:</b> 10/17/2018	<b>Photo Coordinates</b>		<b>Lat</b>	41.223885	<b>Long</b>	-111.987609	<b>Direction Photo Taken:</b>		<b>Description:</b>		
<b>Photo No.</b> <b>13</b>	<b>Date:</b> 10/17/2018												
<b>Photo Coordinates</b>													
<b>Lat</b>	41.223885												
<b>Long</b>	-111.987609												
<b>Direction Photo Taken:</b>													
<b>Description:</b>													
<table> <tr> <td><b>Photo No.</b> <b>14</b></td><td><b>Date:</b> 10/17/2018</td></tr> <tr> <td colspan="2"><b>Photo Coordinates</b></td></tr> <tr> <td><b>Lat</b></td><td>41.223885</td></tr> <tr> <td><b>Long</b></td><td>-111.987609</td></tr> <tr> <td colspan="2"><b>Direction Photo Taken:</b></td></tr> <tr> <td colspan="2"><b>Description:</b></td></tr> </table>	<b>Photo No.</b> <b>14</b>	<b>Date:</b> 10/17/2018	<b>Photo Coordinates</b>		<b>Lat</b>	41.223885	<b>Long</b>	-111.987609	<b>Direction Photo Taken:</b>		<b>Description:</b>		
<b>Photo No.</b> <b>14</b>	<b>Date:</b> 10/17/2018												
<b>Photo Coordinates</b>													
<b>Lat</b>	41.223885												
<b>Long</b>	-111.987609												
<b>Direction Photo Taken:</b>													
<b>Description:</b>													

<b>Project Name:</b> Swift Building	<b>Site Location:</b> Ogden, UT	<b>Project No.</b> 0003/1807-05
--	------------------------------------	------------------------------------

<table> <tr> <td><b>Photo No.</b> <b>15</b></td><td><b>Date:</b> 10/17/2018</td></tr> <tr> <td colspan="2"><b>Photo Coordinates</b></td></tr> <tr> <td><b>Lat</b></td><td>41.223698</td></tr> <tr> <td><b>Long</b></td><td>-111.987812</td></tr> <tr> <td colspan="2"><b>Direction Photo Taken:</b></td></tr> <tr> <td colspan="2"><b>Description:</b></td></tr> </table>	<b>Photo No.</b> <b>15</b>	<b>Date:</b> 10/17/2018	<b>Photo Coordinates</b>		<b>Lat</b>	41.223698	<b>Long</b>	-111.987812	<b>Direction Photo Taken:</b>		<b>Description:</b>		
<b>Photo No.</b> <b>15</b>	<b>Date:</b> 10/17/2018												
<b>Photo Coordinates</b>													
<b>Lat</b>	41.223698												
<b>Long</b>	-111.987812												
<b>Direction Photo Taken:</b>													
<b>Description:</b>													
<table> <tr> <td><b>Photo No.</b> <b>16</b></td><td><b>Date:</b> 10/17/2018</td></tr> <tr> <td colspan="2"><b>Photo Coordinates</b></td></tr> <tr> <td><b>Lat</b></td><td>41.223793</td></tr> <tr> <td><b>Long</b></td><td>-111.987717</td></tr> <tr> <td colspan="2"><b>Direction Photo Taken:</b></td></tr> <tr> <td colspan="2"><b>Description:</b></td></tr> </table>	<b>Photo No.</b> <b>16</b>	<b>Date:</b> 10/17/2018	<b>Photo Coordinates</b>		<b>Lat</b>	41.223793	<b>Long</b>	-111.987717	<b>Direction Photo Taken:</b>		<b>Description:</b>		
<b>Photo No.</b> <b>16</b>	<b>Date:</b> 10/17/2018												
<b>Photo Coordinates</b>													
<b>Lat</b>	41.223793												
<b>Long</b>	-111.987717												
<b>Direction Photo Taken:</b>													
<b>Description:</b>													

<b>Project Name:</b> Swift Building	<b>Site Location:</b> Ogden, UT	<b>Project No.</b> 0003/1807-05
--	------------------------------------	------------------------------------

Photo No. <b>17</b>		Date: 10/17/2018	
Photo Coordinates			
Lat	41.223698		
Long	-111.987812		
Direction Photo Taken:			
Description:			

Photo No. <b>18</b>		Date: 10/17/2018	
Photo Coordinates			
Lat	41.223885		
Long	-111.987609		
Direction Photo Taken:			
Description:			




<b>Project Name:</b> Swift Building	<b>Site Location:</b> Ogden, UT	<b>Project No.</b> 0003/1807-05
--	------------------------------------	------------------------------------

<b>Photo No.</b> <b>19</b>	<b>Date:</b> 10/17/2018	
<b>Photo Coordinates</b>		
<b>Lat</b>	41.223937	
<b>Long</b>	-111.987736	
<b>Direction Photo Taken:</b>		
<b>Description:</b>		


  

<b>Photo No.</b> <b>20</b>	<b>Date:</b> 10/17/2018	
<b>Photo Coordinates</b>		
<b>Lat</b>	41.223927	
<b>Long</b>	-111.98782	
<b>Direction Photo Taken:</b>		
<b>Description:</b>		

<b>Project Name:</b> Swift Building	<b>Site Location:</b> Ogden, UT	<b>Project No.</b> 0003/1807-05
--	------------------------------------	------------------------------------



<b>Photo No.</b> <b>21</b>	<b>Date:</b> 10/17/2018	
<b>Photo Coordinates</b>		
<b>Lat</b>	41.223831	
<b>Long</b>	-111.987706	
<b>Direction Photo Taken:</b>		
<b>Description:</b>		



<b>Photo No.</b> <b>22</b>	<b>Date:</b> 10/17/2018	
<b>Photo Coordinates</b>		
<b>Lat</b>	41.223831	
<b>Long</b>	-111.987706	
<b>Direction Photo Taken:</b>		
<b>Description:</b>		



<b>Project Name:</b> Swift Building	<b>Site Location:</b> Ogden, UT	<b>Project No.</b> 0003/1807-05
--	------------------------------------	------------------------------------

<table border="1"> <tr> <td><b>Photo No.</b> <b>23</b></td><td><b>Date:</b> 10/17/2018</td></tr> <tr> <td colspan="2"><b>Photo Coordinates</b></td></tr> <tr> <td><b>Lat</b></td><td>41.223831</td></tr> <tr> <td><b>Long</b></td><td>-111.987706</td></tr> <tr> <td colspan="2"><b>Direction Photo Taken:</b></td></tr> <tr> <td colspan="2"><b>Description:</b></td></tr> </table>	<b>Photo No.</b> <b>23</b>	<b>Date:</b> 10/17/2018	<b>Photo Coordinates</b>		<b>Lat</b>	41.223831	<b>Long</b>	-111.987706	<b>Direction Photo Taken:</b>		<b>Description:</b>		
<b>Photo No.</b> <b>23</b>	<b>Date:</b> 10/17/2018												
<b>Photo Coordinates</b>													
<b>Lat</b>	41.223831												
<b>Long</b>	-111.987706												
<b>Direction Photo Taken:</b>													
<b>Description:</b>													
<table border="1"> <tr> <td><b>Photo No.</b> <b>24</b></td><td><b>Date:</b> 10/17/2018</td></tr> <tr> <td colspan="2"><b>Photo Coordinates</b></td></tr> <tr> <td><b>Lat</b></td><td>41.223905</td></tr> <tr> <td><b>Long</b></td><td>-111.987724</td></tr> <tr> <td colspan="2"><b>Direction Photo Taken:</b></td></tr> <tr> <td colspan="2"><b>Description:</b></td></tr> </table>	<b>Photo No.</b> <b>24</b>	<b>Date:</b> 10/17/2018	<b>Photo Coordinates</b>		<b>Lat</b>	41.223905	<b>Long</b>	-111.987724	<b>Direction Photo Taken:</b>		<b>Description:</b>		
<b>Photo No.</b> <b>24</b>	<b>Date:</b> 10/17/2018												
<b>Photo Coordinates</b>													
<b>Lat</b>	41.223905												
<b>Long</b>	-111.987724												
<b>Direction Photo Taken:</b>													
<b>Description:</b>													

<b>Project Name:</b> Swift Building	<b>Site Location:</b> Ogden, UT	<b>Project No.</b> 0003/1807-05
--	------------------------------------	------------------------------------

<b>Photo No.</b> <b>25</b>	<b>Date:</b> 10/17/2018	
<b>Photo Coordinates</b>		
<b>Lat</b>	41.223905	
<b>Long</b>	-111.987724	
<b>Direction Photo Taken:</b>		
<b>Description:</b>		
<b>Photo No.</b> <b>26</b>	<b>Date:</b> 10/17/2018	
<b>Photo Coordinates</b>		
<b>Lat</b>	41.223905	
<b>Long</b>	-111.987724	
<b>Direction Photo Taken:</b>		
<b>Description:</b>		


<b>Project Name:</b> Swift Building	<b>Site Location:</b> Ogden, UT	<b>Project No.</b> 0003/1807-05
--	------------------------------------	------------------------------------

Photo No. <b>27</b>		Date: 10/17/2018	
Photo Coordinates			
Lat	41.223905		
Long	-111.987724		
Direction Photo Taken:			
Description:			

Photo No. <b>28</b>		Date: 10/17/2018	
Photo Coordinates			
Lat	41.222759		
Long	-111.97442		
Direction Photo Taken:			
Description:			



<b>Project Name:</b> Swift Building	<b>Site Location:</b> Ogden, UT	<b>Project No.</b> 0003/1807-05
--	------------------------------------	------------------------------------

<b>Photo No.</b> <b>29</b>	<b>Date:</b> 10/17/2018	
<b>Photo Coordinates</b>		
<b>Lat</b>	41.223905	
<b>Long</b>	-111.987724	
<b>Direction Photo Taken:</b>		
<b>Description:</b>		

<b>Photo No.</b> <b>30</b>	<b>Date:</b> 10/17/2018	
<b>Photo Coordinates</b>		
<b>Lat</b>	41.197361	
<b>Long</b>	-111.956161	
<b>Direction Photo Taken:</b>		
<b>Description:</b>		

<b>Project Name:</b> Swift Building	<b>Site Location:</b> Ogden, UT	<b>Project No.</b> 0003/1807-05
--	------------------------------------	------------------------------------

<b>Photo No.</b> <b>31</b>	<b>Date:</b> 10/17/2018
<b>Photo Coordinates</b>	
<b>Lat</b>	41.197361
<b>Long</b>	-111.956161
<b>Direction Photo Taken:</b>	
<b>Description:</b>	



<b>Photo No.</b> <b>32</b>	<b>Date:</b> 10/17/2018
<b>Photo Coordinates</b>	
<b>Lat</b>	41.223731
<b>Long</b>	-111.987124
<b>Direction Photo Taken:</b>	
<b>Description:</b>	





<b>Project Name:</b> Swift Building	<b>Site Location:</b> Ogden, UT	<b>Project No.</b> 0003/1807-05
--	------------------------------------	------------------------------------

<b>Photo No.</b> <b>33</b>	<b>Date:</b> 10/17/2018
-------------------------------	----------------------------

**Photo Coordinates**

<b>Lat</b>	41.224048
------------	-----------

<b>Long</b>	-111.986903
-------------	-------------

**Direction Photo Taken:**
**Description:**


<b>Photo No.</b> <b>34</b>	<b>Date:</b> 10/17/2018
-------------------------------	----------------------------



**Photo Coordinates**

<b>Lat</b>	41.222759
------------	-----------


<b>Long</b>	-111.97442
-------------	------------

**Direction Photo Taken:**
**Description:**


<b>Project Name:</b> Swift Building	<b>Site Location:</b> Ogden, UT	<b>Project No.</b> 0003/1807-05
--	------------------------------------	------------------------------------

<table> <tr> <td><b>Photo No.</b> <b>35</b></td><td><b>Date:</b> 10/17/2018</td></tr> <tr> <td colspan="2"><b>Photo Coordinates</b></td></tr> <tr> <td><b>Lat</b></td><td>41.223921</td></tr> <tr> <td><b>Long</b></td><td>-111.986404</td></tr> <tr> <td colspan="2"><b>Direction Photo Taken:</b></td></tr> <tr> <td colspan="2"><b>Description:</b></td></tr> </table>	<b>Photo No.</b> <b>35</b>	<b>Date:</b> 10/17/2018	<b>Photo Coordinates</b>		<b>Lat</b>	41.223921	<b>Long</b>	-111.986404	<b>Direction Photo Taken:</b>		<b>Description:</b>		
<b>Photo No.</b> <b>35</b>	<b>Date:</b> 10/17/2018												
<b>Photo Coordinates</b>													
<b>Lat</b>	41.223921												
<b>Long</b>	-111.986404												
<b>Direction Photo Taken:</b>													
<b>Description:</b>													
<table> <tr> <td><b>Photo No.</b> <b>36</b></td><td><b>Date:</b> 10/17/2018</td></tr> <tr> <td colspan="2"><b>Photo Coordinates</b></td></tr> <tr> <td><b>Lat</b></td><td>41.223872</td></tr> <tr> <td><b>Long</b></td><td>-111.987185</td></tr> <tr> <td colspan="2"><b>Direction Photo Taken:</b></td></tr> <tr> <td colspan="2"><b>Description:</b></td></tr> </table>	<b>Photo No.</b> <b>36</b>	<b>Date:</b> 10/17/2018	<b>Photo Coordinates</b>		<b>Lat</b>	41.223872	<b>Long</b>	-111.987185	<b>Direction Photo Taken:</b>		<b>Description:</b>		
<b>Photo No.</b> <b>36</b>	<b>Date:</b> 10/17/2018												
<b>Photo Coordinates</b>													
<b>Lat</b>	41.223872												
<b>Long</b>	-111.987185												
<b>Direction Photo Taken:</b>													
<b>Description:</b>													

<b>Project Name:</b> Swift Building	<b>Site Location:</b> Ogden, UT	<b>Project No.</b> 0003/1807-05
--	------------------------------------	------------------------------------

<table> <tr> <td><b>Photo No.</b> <b>37</b></td><td><b>Date:</b> 10/17/2018</td></tr> <tr> <td colspan="2"><b>Photo Coordinates</b></td></tr> <tr> <td><b>Lat</b></td><td>41.223484</td></tr> <tr> <td><b>Long</b></td><td>-111.987169</td></tr> <tr> <td colspan="2"><b>Direction Photo Taken:</b></td></tr> <tr> <td colspan="2"><b>Description:</b></td></tr> </table>	<b>Photo No.</b> <b>37</b>	<b>Date:</b> 10/17/2018	<b>Photo Coordinates</b>		<b>Lat</b>	41.223484	<b>Long</b>	-111.987169	<b>Direction Photo Taken:</b>		<b>Description:</b>		
<b>Photo No.</b> <b>37</b>	<b>Date:</b> 10/17/2018												
<b>Photo Coordinates</b>													
<b>Lat</b>	41.223484												
<b>Long</b>	-111.987169												
<b>Direction Photo Taken:</b>													
<b>Description:</b>													
<table> <tr> <td><b>Photo No.</b> <b>38</b></td><td><b>Date:</b> 10/17/2018</td></tr> <tr> <td colspan="2"><b>Photo Coordinates</b></td></tr> <tr> <td><b>Lat</b></td><td>41.223839</td></tr> <tr> <td><b>Long</b></td><td>-111.987013</td></tr> <tr> <td colspan="2"><b>Direction Photo Taken:</b></td></tr> <tr> <td colspan="2"><b>Description:</b></td></tr> </table>	<b>Photo No.</b> <b>38</b>	<b>Date:</b> 10/17/2018	<b>Photo Coordinates</b>		<b>Lat</b>	41.223839	<b>Long</b>	-111.987013	<b>Direction Photo Taken:</b>		<b>Description:</b>		
<b>Photo No.</b> <b>38</b>	<b>Date:</b> 10/17/2018												
<b>Photo Coordinates</b>													
<b>Lat</b>	41.223839												
<b>Long</b>	-111.987013												
<b>Direction Photo Taken:</b>													
<b>Description:</b>													





<b>Project Name:</b> Swift Building	<b>Site Location:</b> Ogden, UT	<b>Project No.</b> 0003/1807-05
--	------------------------------------	------------------------------------

Photo No. <b>39</b>		Date: 10/17/2018	
Photo Coordinates			
Lat	41.223582		
Long	-111.987179		
Direction Photo Taken:			
Description:			



Photo No. <b>40</b>		Date: 10/17/2018	
Photo Coordinates			
Lat	41.2238		
Long	-111.987296		
Direction Photo Taken:			
Description:			

<b>Project Name:</b> Swift Building	<b>Site Location:</b> Ogden, UT	<b>Project No.</b> 0003/1807-05
--	------------------------------------	------------------------------------

<table border="1"> <tr> <td><b>Photo No.</b> <b>41</b></td><td><b>Date:</b> 10/17/2018</td></tr> <tr> <td colspan="2"><b>Photo Coordinates</b></td></tr> <tr> <td><b>Lat</b></td><td>41.223793</td></tr> <tr> <td><b>Long</b></td><td>-111.987287</td></tr> <tr> <td colspan="2"><b>Direction Photo Taken:</b></td></tr> <tr> <td colspan="2"><b>Description:</b></td></tr> </table>	<b>Photo No.</b> <b>41</b>	<b>Date:</b> 10/17/2018	<b>Photo Coordinates</b>		<b>Lat</b>	41.223793	<b>Long</b>	-111.987287	<b>Direction Photo Taken:</b>		<b>Description:</b>		
<b>Photo No.</b> <b>41</b>	<b>Date:</b> 10/17/2018												
<b>Photo Coordinates</b>													
<b>Lat</b>	41.223793												
<b>Long</b>	-111.987287												
<b>Direction Photo Taken:</b>													
<b>Description:</b>													
<table border="1"> <tr> <td><b>Photo No.</b> <b>42</b></td><td><b>Date:</b> 10/17/2018</td></tr> <tr> <td colspan="2"><b>Photo Coordinates</b></td></tr> <tr> <td><b>Lat</b></td><td>41.223806</td></tr> <tr> <td><b>Long</b></td><td>-111.987257</td></tr> <tr> <td colspan="2"><b>Direction Photo Taken:</b></td></tr> <tr> <td colspan="2"><b>Description:</b></td></tr> </table>	<b>Photo No.</b> <b>42</b>	<b>Date:</b> 10/17/2018	<b>Photo Coordinates</b>		<b>Lat</b>	41.223806	<b>Long</b>	-111.987257	<b>Direction Photo Taken:</b>		<b>Description:</b>		
<b>Photo No.</b> <b>42</b>	<b>Date:</b> 10/17/2018												
<b>Photo Coordinates</b>													
<b>Lat</b>	41.223806												
<b>Long</b>	-111.987257												
<b>Direction Photo Taken:</b>													
<b>Description:</b>													




<b>Project Name:</b> Swift Building	<b>Site Location:</b> Ogden, UT	<b>Project No.</b> 0003/1807-05
--	------------------------------------	------------------------------------

<table> <tr> <td><b>Photo No.</b> <b>43</b></td><td><b>Date:</b> 10/17/2018</td></tr> <tr> <td colspan="2"><b>Photo Coordinates</b></td></tr> <tr> <td><b>Lat</b></td><td>41.223806</td></tr> <tr> <td><b>Long</b></td><td>-111.987263</td></tr> <tr> <td colspan="2"><b>Direction Photo Taken:</b></td></tr> <tr> <td colspan="2"><b>Description:</b></td></tr> </table>	<b>Photo No.</b> <b>43</b>	<b>Date:</b> 10/17/2018	<b>Photo Coordinates</b>		<b>Lat</b>	41.223806	<b>Long</b>	-111.987263	<b>Direction Photo Taken:</b>		<b>Description:</b>		
<b>Photo No.</b> <b>43</b>	<b>Date:</b> 10/17/2018												
<b>Photo Coordinates</b>													
<b>Lat</b>	41.223806												
<b>Long</b>	-111.987263												
<b>Direction Photo Taken:</b>													
<b>Description:</b>													
<table> <tr> <td><b>Photo No.</b> <b>44</b></td><td><b>Date:</b> 10/17/2018</td></tr> <tr> <td colspan="2"><b>Photo Coordinates</b></td></tr> <tr> <td><b>Lat</b></td><td>41.223806</td></tr> <tr> <td><b>Long</b></td><td>-111.987263</td></tr> <tr> <td colspan="2"><b>Direction Photo Taken:</b></td></tr> <tr> <td colspan="2"><b>Description:</b></td></tr> </table>	<b>Photo No.</b> <b>44</b>	<b>Date:</b> 10/17/2018	<b>Photo Coordinates</b>		<b>Lat</b>	41.223806	<b>Long</b>	-111.987263	<b>Direction Photo Taken:</b>		<b>Description:</b>		
<b>Photo No.</b> <b>44</b>	<b>Date:</b> 10/17/2018												
<b>Photo Coordinates</b>													
<b>Lat</b>	41.223806												
<b>Long</b>	-111.987263												
<b>Direction Photo Taken:</b>													
<b>Description:</b>													


<b>Project Name:</b> Swift Building	<b>Site Location:</b> Ogden, UT	<b>Project No.</b> 0003/1807-05
--	------------------------------------	------------------------------------

<table border="1"> <tr> <td><b>Photo No.</b> <b>45</b></td><td><b>Date:</b> 10/17/2018</td></tr> <tr> <td colspan="2"><b>Photo Coordinates</b></td></tr> <tr> <td><b>Lat</b></td><td>41.223806</td></tr> <tr> <td><b>Long</b></td><td>-111.987263</td></tr> <tr> <td colspan="2"><b>Direction Photo Taken:</b></td></tr> <tr> <td colspan="2"><b>Description:</b></td></tr> </table>	<b>Photo No.</b> <b>45</b>	<b>Date:</b> 10/17/2018	<b>Photo Coordinates</b>		<b>Lat</b>	41.223806	<b>Long</b>	-111.987263	<b>Direction Photo Taken:</b>		<b>Description:</b>		
<b>Photo No.</b> <b>45</b>	<b>Date:</b> 10/17/2018												
<b>Photo Coordinates</b>													
<b>Lat</b>	41.223806												
<b>Long</b>	-111.987263												
<b>Direction Photo Taken:</b>													
<b>Description:</b>													
<table border="1"> <tr> <td><b>Photo No.</b> <b>46</b></td><td><b>Date:</b> 10/17/2018</td></tr> <tr> <td colspan="2"><b>Photo Coordinates</b></td></tr> <tr> <td><b>Lat</b></td><td>41.223806</td></tr> <tr> <td><b>Long</b></td><td>-111.987263</td></tr> <tr> <td colspan="2"><b>Direction Photo Taken:</b></td></tr> <tr> <td colspan="2"><b>Description:</b></td></tr> </table>	<b>Photo No.</b> <b>46</b>	<b>Date:</b> 10/17/2018	<b>Photo Coordinates</b>		<b>Lat</b>	41.223806	<b>Long</b>	-111.987263	<b>Direction Photo Taken:</b>		<b>Description:</b>		
<b>Photo No.</b> <b>46</b>	<b>Date:</b> 10/17/2018												
<b>Photo Coordinates</b>													
<b>Lat</b>	41.223806												
<b>Long</b>	-111.987263												
<b>Direction Photo Taken:</b>													
<b>Description:</b>													

<b>Project Name:</b> Swift Building	<b>Site Location:</b> Ogden, UT	<b>Project No.</b> 0003/1807-05
--	------------------------------------	------------------------------------

<b>Photo No.</b> <b>47</b>	<b>Date:</b> 10/17/2018	
<b>Photo Coordinates</b>		
<b>Lat</b>	41.223806	
<b>Long</b>	-111.987257	
<b>Direction Photo Taken:</b>		
<b>Description:</b>		



<b>Photo No.</b> <b>48</b>	<b>Date:</b> 10/17/2018	
<b>Photo Coordinates</b>		
<b>Lat</b>	41.223863	
<b>Long</b>	-111.987572	
<b>Direction Photo Taken:</b>		
<b>Description:</b>		

<b>Project Name:</b> Swift Building	<b>Site Location:</b> Ogden, UT	<b>Project No.</b> 0003/1807-05
--	------------------------------------	------------------------------------

<table border="1"> <tr> <td><b>Photo No.</b> <b>49</b></td><td><b>Date:</b> 10/17/2018</td></tr> <tr> <td colspan="2"><b>Photo Coordinates</b></td></tr> <tr> <td><b>Lat</b></td><td>41.223794</td></tr> <tr> <td><b>Long</b></td><td>-111.987494</td></tr> <tr> <td colspan="2"><b>Direction Photo Taken:</b></td></tr> <tr> <td colspan="2"><b>Description:</b></td></tr> </table>	<b>Photo No.</b> <b>49</b>	<b>Date:</b> 10/17/2018	<b>Photo Coordinates</b>		<b>Lat</b>	41.223794	<b>Long</b>	-111.987494	<b>Direction Photo Taken:</b>		<b>Description:</b>		
<b>Photo No.</b> <b>49</b>	<b>Date:</b> 10/17/2018												
<b>Photo Coordinates</b>													
<b>Lat</b>	41.223794												
<b>Long</b>	-111.987494												
<b>Direction Photo Taken:</b>													
<b>Description:</b>													
<table border="1"> <tr> <td><b>Photo No.</b> <b>50</b></td><td><b>Date:</b> 10/17/2018</td></tr> <tr> <td colspan="2"><b>Photo Coordinates</b></td></tr> <tr> <td><b>Lat</b></td><td>41.223794</td></tr> <tr> <td><b>Long</b></td><td>-111.987494</td></tr> <tr> <td colspan="2"><b>Direction Photo Taken:</b></td></tr> <tr> <td colspan="2"><b>Description:</b></td></tr> </table>	<b>Photo No.</b> <b>50</b>	<b>Date:</b> 10/17/2018	<b>Photo Coordinates</b>		<b>Lat</b>	41.223794	<b>Long</b>	-111.987494	<b>Direction Photo Taken:</b>		<b>Description:</b>		
<b>Photo No.</b> <b>50</b>	<b>Date:</b> 10/17/2018												
<b>Photo Coordinates</b>													
<b>Lat</b>	41.223794												
<b>Long</b>	-111.987494												
<b>Direction Photo Taken:</b>													
<b>Description:</b>													



<b>Project Name:</b> Swift Building	<b>Site Location:</b> Ogden, UT	<b>Project No.</b> 0003/1807-05
--	------------------------------------	------------------------------------

<table border="1"> <tr> <td><b>Photo No.</b> <b>51</b></td><td><b>Date:</b> 10/17/2018</td></tr> <tr> <td colspan="2"><b>Photo Coordinates</b></td></tr> <tr> <td><b>Lat</b></td><td>41.223802</td></tr> <tr> <td><b>Long</b></td><td>-111.987532</td></tr> <tr> <td colspan="2"><b>Direction Photo Taken:</b></td></tr> <tr> <td colspan="2"><b>Description:</b></td></tr> </table>	<b>Photo No.</b> <b>51</b>	<b>Date:</b> 10/17/2018	<b>Photo Coordinates</b>		<b>Lat</b>	41.223802	<b>Long</b>	-111.987532	<b>Direction Photo Taken:</b>		<b>Description:</b>		
<b>Photo No.</b> <b>51</b>	<b>Date:</b> 10/17/2018												
<b>Photo Coordinates</b>													
<b>Lat</b>	41.223802												
<b>Long</b>	-111.987532												
<b>Direction Photo Taken:</b>													
<b>Description:</b>													
<table border="1"> <tr> <td><b>Photo No.</b> <b>52</b></td><td><b>Date:</b> 10/17/2018</td></tr> <tr> <td colspan="2"><b>Photo Coordinates</b></td></tr> <tr> <td><b>Lat</b></td><td>41.223802</td></tr> <tr> <td><b>Long</b></td><td>-111.987532</td></tr> <tr> <td colspan="2"><b>Direction Photo Taken:</b></td></tr> <tr> <td colspan="2"><b>Description:</b></td></tr> </table>	<b>Photo No.</b> <b>52</b>	<b>Date:</b> 10/17/2018	<b>Photo Coordinates</b>		<b>Lat</b>	41.223802	<b>Long</b>	-111.987532	<b>Direction Photo Taken:</b>		<b>Description:</b>		
<b>Photo No.</b> <b>52</b>	<b>Date:</b> 10/17/2018												
<b>Photo Coordinates</b>													
<b>Lat</b>	41.223802												
<b>Long</b>	-111.987532												
<b>Direction Photo Taken:</b>													
<b>Description:</b>													

<b>Project Name:</b> Swift Building	<b>Site Location:</b> Ogden, UT	<b>Project No.</b> 0003/1807-05
--	------------------------------------	------------------------------------



<b>Photo No.</b> <b>53</b>	<b>Date:</b> 10/17/2018
<b>Photo Coordinates</b>	
<b>Lat</b>	41.223585
<b>Long</b>	-111.977773
<b>Direction Photo Taken:</b>	
<b>Description:</b>	



<b>Photo No.</b> <b>54</b>	<b>Date:</b> 10/17/2018
<b>Photo Coordinates</b>	
<b>Lat</b>	41.223585
<b>Long</b>	-111.977773
<b>Direction Photo Taken:</b>	
<b>Description:</b>	





<b>Project Name:</b> Swift Building	<b>Site Location:</b> Ogden, UT	<b>Project No.</b> 0003/1807-05
--	------------------------------------	------------------------------------

<b>Photo No.</b> <b>55</b>	<b>Date:</b> 10/17/2018
<b>Photo Coordinates</b>	
<b>Lat</b>	41.223795
<b>Long</b>	-111.987527
<b>Direction Photo Taken:</b>	
<b>Description:</b> <div data-bbox="415 445 1542 995" data-label="Image">  </div>	
<b>Photo No.</b> <b>56</b>	<b>Date:</b> 10/18/2018
<b>Photo Coordinates</b>	
<b>Lat</b>	41.223743
<b>Long</b>	-111.986941
<b>Direction Photo Taken:</b>	
<b>Description:</b> <div data-bbox="782 1129 1166 1915" data-label="Image">  </div>	





<b>Project Name:</b> Swift Building	<b>Site Location:</b> Ogden, UT	<b>Project No.</b> 0003/1807-05
--	------------------------------------	------------------------------------



<table> <tr> <td><b>Photo No.</b> <b>57</b></td><td><b>Date:</b> 10/18/2018</td></tr> <tr> <td colspan="2"><b>Photo Coordinates</b></td></tr> <tr> <td><b>Lat</b></td><td>41.223716</td></tr> <tr> <td><b>Long</b></td><td>-111.987084</td></tr> <tr> <td colspan="2"><b>Direction Photo Taken:</b></td></tr> <tr> <td colspan="2"><b>Description:</b></td></tr> </table>	<b>Photo No.</b> <b>57</b>	<b>Date:</b> 10/18/2018	<b>Photo Coordinates</b>		<b>Lat</b>	41.223716	<b>Long</b>	-111.987084	<b>Direction Photo Taken:</b>		<b>Description:</b>		
<b>Photo No.</b> <b>57</b>	<b>Date:</b> 10/18/2018												
<b>Photo Coordinates</b>													
<b>Lat</b>	41.223716												
<b>Long</b>	-111.987084												
<b>Direction Photo Taken:</b>													
<b>Description:</b>													
<table> <tr> <td><b>Photo No.</b> <b>58</b></td><td><b>Date:</b> 10/18/2018</td></tr> <tr> <td colspan="2"><b>Photo Coordinates</b></td></tr> <tr> <td><b>Lat</b></td><td>41.2238</td></tr> <tr> <td><b>Long</b></td><td>-111.987112</td></tr> <tr> <td colspan="2"><b>Direction Photo Taken:</b></td></tr> <tr> <td colspan="2"><b>Description:</b></td></tr> </table>	<b>Photo No.</b> <b>58</b>	<b>Date:</b> 10/18/2018	<b>Photo Coordinates</b>		<b>Lat</b>	41.2238	<b>Long</b>	-111.987112	<b>Direction Photo Taken:</b>		<b>Description:</b>		
<b>Photo No.</b> <b>58</b>	<b>Date:</b> 10/18/2018												
<b>Photo Coordinates</b>													
<b>Lat</b>	41.2238												
<b>Long</b>	-111.987112												
<b>Direction Photo Taken:</b>													
<b>Description:</b>													




<b>Project Name:</b> Swift Building	<b>Site Location:</b> Ogden, UT	<b>Project No.</b> 0003/1807-05
--	------------------------------------	------------------------------------

<b>Photo No.</b> <b>59</b>	<b>Date:</b> 10/18/2018
<b>Photo Coordinates</b>	
<b>Lat</b>	41.223783
<b>Long</b>	-111.987124
<b>Direction Photo Taken:</b>	
<b>Description:</b>	
	
<b>Photo No.</b> <b>60</b>	<b>Date:</b> 10/18/2018
<b>Photo Coordinates</b>	
<b>Lat</b>	41.223783
<b>Long</b>	-111.987124
<b>Direction Photo Taken:</b>	
<b>Description:</b>	
	


<b>Project Name:</b> Swift Building	<b>Site Location:</b> Ogden, UT	<b>Project No.</b> 0003/1807-05
--	------------------------------------	------------------------------------

<b>Photo No.</b> <b>61</b>	<b>Date:</b> 10/18/2018	
<b>Photo Coordinates</b>		
<b>Lat</b>	41.224051	
<b>Long</b>	-111.986981	
<b>Direction Photo Taken:</b>		
<b>Description:</b>		
<b>Photo No.</b> <b>62</b>	<b>Date:</b> 10/18/2018	
<b>Photo Coordinates</b>		
<b>Lat</b>	41.223585	
<b>Long</b>	-111.977773	
<b>Direction Photo Taken:</b>		
<b>Description:</b>		

<b>Project Name:</b> Swift Building	<b>Site Location:</b> Ogden, UT	<b>Project No.</b> 0003/1807-05
--	------------------------------------	------------------------------------

<b>Photo No.</b> <b>63</b>	<b>Date:</b> 10/18/2018	
<b>Photo Coordinates</b>		
<b>Lat</b>	41.223247	
<b>Long</b>	-111.985896	
<b>Direction Photo Taken:</b>		
<b>Description:</b>		


<b>Photo No.</b> <b>64</b>	<b>Date:</b> 10/18/2018	
<b>Photo Coordinates</b>		
<b>Lat</b>	41.223934	
<b>Long</b>	-111.98695	
<b>Direction Photo Taken:</b>		
<b>Description:</b>		

<b>Project Name:</b> Swift Building	<b>Site Location:</b> Ogden, UT	<b>Project No.</b> 0003/1807-05
--	------------------------------------	------------------------------------


<table> <tr> <td><b>Photo No.</b> <b>1</b></td><td><b>Date:</b> 10/17/2018</td></tr> <tr> <td colspan="2"><b>Photo Coordinates</b></td></tr> <tr> <td><b>Lat</b></td><td>41.222759</td></tr> <tr> <td><b>Long</b></td><td>-111.97442</td></tr> <tr> <td colspan="2"><b>Direction Photo Taken:</b></td></tr> <tr> <td colspan="2"><b>Description:</b></td></tr> </table>	<b>Photo No.</b> <b>1</b>	<b>Date:</b> 10/17/2018	<b>Photo Coordinates</b>		<b>Lat</b>	41.222759	<b>Long</b>	-111.97442	<b>Direction Photo Taken:</b>		<b>Description:</b>		
<b>Photo No.</b> <b>1</b>	<b>Date:</b> 10/17/2018												
<b>Photo Coordinates</b>													
<b>Lat</b>	41.222759												
<b>Long</b>	-111.97442												
<b>Direction Photo Taken:</b>													
<b>Description:</b>													
<table> <tr> <td><b>Photo No.</b> <b>2</b></td><td><b>Date:</b> 10/17/2018</td></tr> <tr> <td colspan="2"><b>Photo Coordinates</b></td></tr> <tr> <td><b>Lat</b></td><td>41.222759</td></tr> <tr> <td><b>Long</b></td><td>-111.97442</td></tr> <tr> <td colspan="2"><b>Direction Photo Taken:</b></td></tr> <tr> <td colspan="2"><b>Description:</b></td></tr> </table>	<b>Photo No.</b> <b>2</b>	<b>Date:</b> 10/17/2018	<b>Photo Coordinates</b>		<b>Lat</b>	41.222759	<b>Long</b>	-111.97442	<b>Direction Photo Taken:</b>		<b>Description:</b>		
<b>Photo No.</b> <b>2</b>	<b>Date:</b> 10/17/2018												
<b>Photo Coordinates</b>													
<b>Lat</b>	41.222759												
<b>Long</b>	-111.97442												
<b>Direction Photo Taken:</b>													
<b>Description:</b>													





<b>Project Name:</b> Swift Building	<b>Site Location:</b> Ogden, UT	<b>Project No.</b> 0003/1807-05
--	------------------------------------	------------------------------------

<b>Photo No.</b> 3	<b>Date:</b> 10/17/2018	
<b>Photo Coordinates</b>		
<b>Lat</b>	41.223836	
<b>Long</b>	-111.987242	
<b>Direction Photo Taken:</b>		
<b>Description:</b>		

<b>Photo No.</b> 4	<b>Date:</b> 10/17/2018	
<b>Photo Coordinates</b>		
<b>Lat</b>		
<b>Long</b>		
<b>Direction Photo Taken:</b>		
<b>Description:</b>		



<b>Project Name:</b> Swift Building	<b>Site Location:</b> Ogden, UT	<b>Project No.</b> 0003/1807-05
--	------------------------------------	------------------------------------

<table> <tr> <td><b>Photo No.</b> <b>5</b></td><td><b>Date:</b> 10/17/2018</td></tr> <tr> <td colspan="2"><b>Photo Coordinates</b></td></tr> <tr> <td><b>Lat</b></td><td>41.222759</td></tr> <tr> <td><b>Long</b></td><td>-111.97442</td></tr> <tr> <td colspan="2"><b>Direction Photo Taken:</b></td></tr> <tr> <td colspan="2"><b>Description:</b></td></tr> </table>	<b>Photo No.</b> <b>5</b>	<b>Date:</b> 10/17/2018	<b>Photo Coordinates</b>		<b>Lat</b>	41.222759	<b>Long</b>	-111.97442	<b>Direction Photo Taken:</b>		<b>Description:</b>		
<b>Photo No.</b> <b>5</b>	<b>Date:</b> 10/17/2018												
<b>Photo Coordinates</b>													
<b>Lat</b>	41.222759												
<b>Long</b>	-111.97442												
<b>Direction Photo Taken:</b>													
<b>Description:</b>													
<table> <tr> <td><b>Photo No.</b> <b>6</b></td><td><b>Date:</b> 10/17/2018</td></tr> <tr> <td colspan="2"><b>Photo Coordinates</b></td></tr> <tr> <td><b>Lat</b></td><td>41.222759</td></tr> <tr> <td><b>Long</b></td><td>-111.97442</td></tr> <tr> <td colspan="2"><b>Direction Photo Taken:</b></td></tr> <tr> <td colspan="2"><b>Description:</b></td></tr> </table>	<b>Photo No.</b> <b>6</b>	<b>Date:</b> 10/17/2018	<b>Photo Coordinates</b>		<b>Lat</b>	41.222759	<b>Long</b>	-111.97442	<b>Direction Photo Taken:</b>		<b>Description:</b>		
<b>Photo No.</b> <b>6</b>	<b>Date:</b> 10/17/2018												
<b>Photo Coordinates</b>													
<b>Lat</b>	41.222759												
<b>Long</b>	-111.97442												
<b>Direction Photo Taken:</b>													
<b>Description:</b>													

<b>Project Name:</b> Swift Building	<b>Site Location:</b> Ogden, UT	<b>Project No.</b> 0003/1807-05
--	------------------------------------	------------------------------------

<table> <tr> <td><b>Photo No.</b> <b>7</b></td><td><b>Date:</b> 10/17/2018</td></tr> <tr> <td colspan="2"><b>Photo Coordinates</b></td></tr> <tr> <td><b>Lat</b></td><td>41.223565</td></tr> <tr> <td><b>Long</b></td><td>-111.987441</td></tr> <tr> <td colspan="2"><b>Direction Photo Taken:</b></td></tr> </table>	<b>Photo No.</b> <b>7</b>	<b>Date:</b> 10/17/2018	<b>Photo Coordinates</b>		<b>Lat</b>	41.223565	<b>Long</b>	-111.987441	<b>Direction Photo Taken:</b>		
<b>Photo No.</b> <b>7</b>	<b>Date:</b> 10/17/2018										
<b>Photo Coordinates</b>											
<b>Lat</b>	41.223565										
<b>Long</b>	-111.987441										
<b>Direction Photo Taken:</b>											
<b>Description:</b>											
<table> <tr> <td><b>Photo No.</b> <b>8</b></td><td><b>Date:</b> 10/17/2018</td></tr> <tr> <td colspan="2"><b>Photo Coordinates</b></td></tr> <tr> <td><b>Lat</b></td><td>41.223585</td></tr> <tr> <td><b>Long</b></td><td>-111.977773</td></tr> <tr> <td colspan="2"><b>Direction Photo Taken:</b></td></tr> </table>	<b>Photo No.</b> <b>8</b>	<b>Date:</b> 10/17/2018	<b>Photo Coordinates</b>		<b>Lat</b>	41.223585	<b>Long</b>	-111.977773	<b>Direction Photo Taken:</b>		
<b>Photo No.</b> <b>8</b>	<b>Date:</b> 10/17/2018										
<b>Photo Coordinates</b>											
<b>Lat</b>	41.223585										
<b>Long</b>	-111.977773										
<b>Direction Photo Taken:</b>											
<b>Description:</b>											

<b>Project Name:</b> Swift Building	<b>Site Location:</b> Ogden, UT	<b>Project No.</b> 0003/1807-05
--	------------------------------------	------------------------------------

<table> <tr> <td><b>Photo No.</b> <b>9</b></td><td><b>Date:</b> 10/17/2018</td></tr> <tr> <td colspan="2"><b>Photo Coordinates</b></td></tr> <tr> <td><b>Lat</b></td><td>41.223871</td></tr> <tr> <td><b>Long</b></td><td>-111.987503</td></tr> <tr> <td colspan="2"><b>Direction Photo Taken:</b></td></tr> <tr> <td colspan="2"><b>Description:</b></td></tr> </table>	<b>Photo No.</b> <b>9</b>	<b>Date:</b> 10/17/2018	<b>Photo Coordinates</b>		<b>Lat</b>	41.223871	<b>Long</b>	-111.987503	<b>Direction Photo Taken:</b>		<b>Description:</b>		
<b>Photo No.</b> <b>9</b>	<b>Date:</b> 10/17/2018												
<b>Photo Coordinates</b>													
<b>Lat</b>	41.223871												
<b>Long</b>	-111.987503												
<b>Direction Photo Taken:</b>													
<b>Description:</b>													
<table> <tr> <td><b>Photo No.</b> <b>10</b></td><td><b>Date:</b> 10/17/2018</td></tr> <tr> <td colspan="2"><b>Photo Coordinates</b></td></tr> <tr> <td><b>Lat</b></td><td>41.223824</td></tr> <tr> <td><b>Long</b></td><td>-111.987457</td></tr> <tr> <td colspan="2"><b>Direction Photo Taken:</b></td></tr> <tr> <td colspan="2"><b>Description:</b></td></tr> </table>	<b>Photo No.</b> <b>10</b>	<b>Date:</b> 10/17/2018	<b>Photo Coordinates</b>		<b>Lat</b>	41.223824	<b>Long</b>	-111.987457	<b>Direction Photo Taken:</b>		<b>Description:</b>		
<b>Photo No.</b> <b>10</b>	<b>Date:</b> 10/17/2018												
<b>Photo Coordinates</b>													
<b>Lat</b>	41.223824												
<b>Long</b>	-111.987457												
<b>Direction Photo Taken:</b>													
<b>Description:</b>													



<b>Project Name:</b> Swift Building	<b>Site Location:</b> Ogden, UT	<b>Project No.</b> 0003/1807-05
--	------------------------------------	------------------------------------





Photo No. <b>11</b>		Date: 10/17/2018	
Photo Coordinates			
Lat	41.223871		
Long	-111.987503		
Direction Photo Taken:			
Description:			

Photo No. <b>12</b>		Date: 10/17/2018	
Photo Coordinates			
Lat	41.223585		
Long	-111.977773		
Direction Photo Taken:			
Description:			

<b>Project Name:</b> Swift Building	<b>Site Location:</b> Ogden, UT	<b>Project No.</b> 0003/1807-05
--	------------------------------------	------------------------------------

<table border="1"> <tr> <td><b>Photo No.</b> <b>13</b></td><td><b>Date:</b> 10/17/2018</td></tr> <tr> <td colspan="2"><b>Photo Coordinates</b></td></tr> <tr> <td><b>Lat</b></td><td>41.223778</td></tr> <tr> <td><b>Long</b></td><td>-111.987272</td></tr> <tr> <td colspan="2"><b>Direction Photo Taken:</b></td></tr> <tr> <td colspan="2"><b>Description:</b></td></tr> </table>	<b>Photo No.</b> <b>13</b>	<b>Date:</b> 10/17/2018	<b>Photo Coordinates</b>		<b>Lat</b>	41.223778	<b>Long</b>	-111.987272	<b>Direction Photo Taken:</b>		<b>Description:</b>		
<b>Photo No.</b> <b>13</b>	<b>Date:</b> 10/17/2018												
<b>Photo Coordinates</b>													
<b>Lat</b>	41.223778												
<b>Long</b>	-111.987272												
<b>Direction Photo Taken:</b>													
<b>Description:</b>													
<table border="1"> <tr> <td><b>Photo No.</b> <b>14</b></td><td><b>Date:</b> 10/17/2018</td></tr> <tr> <td colspan="2"><b>Photo Coordinates</b></td></tr> <tr> <td><b>Lat</b></td><td>41.223654</td></tr> <tr> <td><b>Long</b></td><td>-111.987403</td></tr> <tr> <td colspan="2"><b>Direction Photo Taken:</b></td></tr> <tr> <td colspan="2"><b>Description:</b></td></tr> </table>	<b>Photo No.</b> <b>14</b>	<b>Date:</b> 10/17/2018	<b>Photo Coordinates</b>		<b>Lat</b>	41.223654	<b>Long</b>	-111.987403	<b>Direction Photo Taken:</b>		<b>Description:</b>		
<b>Photo No.</b> <b>14</b>	<b>Date:</b> 10/17/2018												
<b>Photo Coordinates</b>													
<b>Lat</b>	41.223654												
<b>Long</b>	-111.987403												
<b>Direction Photo Taken:</b>													
<b>Description:</b>													

<b>Project Name:</b> Swift Building	<b>Site Location:</b> Ogden, UT	<b>Project No.</b> 0003/1807-05
--	------------------------------------	------------------------------------

<b>Photo No.</b> <b>15</b>	<b>Date:</b> 10/17/2018	
<b>Photo Coordinates</b>		
<b>Lat</b>	41.223268	
<b>Long</b>	-111.987456	
<b>Direction Photo Taken:</b>		
<b>Description:</b>		

<b>Project Name:</b> Swift Building	<b>Site Location:</b> Ogden, UT	<b>Project No.</b> 0003/1807-05
--	------------------------------------	------------------------------------

Photo No. 1		Date: 10/18/2018	
Photo Coordinates			
Lat	41.223573		
Long	-111.987737		
Direction Photo Taken:			
Description:			

Photo No. 2		Date: 10/18/2018	
Photo Coordinates			
Lat	41.223677		
Long	-111.987631		
Direction Photo Taken:			
Description:			





## SB-B1-F3 PHOTOGRAPH LOG

**Project Name:**

Swift Building



**Site Location:**

Ogden, UT

**Project No.**

0003/1807-05

<b>Project Name:</b> Swift Building	<b>Site Location:</b> Ogden, UT	<b>Project No.</b> 0003/1807-05
--	------------------------------------	------------------------------------

<b>Photo No.</b> <b>1</b>		<b>Date:</b> 10/18/2018	
<b>Photo Coordinates</b>			
<b>Lat</b>	41.224486		
<b>Long</b>	-111.986751		
<b>Direction Photo Taken:</b>			
<b>Description:</b>			
<b>Photo No.</b> <b>2</b>		<b>Date:</b> 10/18/2018	
<b>Photo Coordinates</b>			
<b>Lat</b>	41.223094		
<b>Long</b>	-111.985825		
<b>Direction Photo Taken:</b> 356.120218579235			
<b>Description:</b>			

<b>Project Name:</b> Swift Building	<b>Site Location:</b> Ogden, UT	<b>Project No.</b> 0003/1807-05
--	------------------------------------	------------------------------------

<b>Photo No.</b> <b>3</b>	<b>Date:</b> 10/18/2018
<b>Photo Coordinates</b>	
<b>Lat</b>	41.223094
<b>Long</b>	-111.985825
<b>Direction Photo Taken:</b> 116.018475750577	
<b>Description:</b>	



<b>Photo No.</b> <b>4</b>	<b>Date:</b> 10/18/2018
<b>Photo Coordinates</b>	
<b>Lat</b>	41.223094
<b>Long</b>	-111.985825
<b>Direction Photo Taken:</b> 37.9371633752244	
<b>Description:</b>	





<b>Project Name:</b> Swift Building	<b>Site Location:</b> Ogden, UT	<b>Project No.</b> 0003/1807-05
--	------------------------------------	------------------------------------

<b>Photo No.</b> <b>5</b>	<b>Date:</b> 10/18/2018
<b>Photo Coordinates</b>	
<b>Lat</b>	41.223094
<b>Long</b>	-111.985825
<b>Direction Photo Taken:</b> 116.677374301676	
<b>Description:</b>	



<b>Photo No.</b> <b>6</b>	<b>Date:</b> 10/18/2018
<b>Photo Coordinates</b>	
<b>Lat</b>	41.223094
<b>Long</b>	-111.985825
<b>Direction Photo Taken:</b> 216.359861591696	
<b>Description:</b>	





<b>Project Name:</b> Swift Building	<b>Site Location:</b> Ogden, UT	<b>Project No.</b> 0003/1807-05
--	------------------------------------	------------------------------------

<b>Photo No.</b> <b>7</b>	<b>Date:</b> 10/18/2018
<b>Photo Coordinates</b>	
<b>Lat</b>	41.223094
<b>Long</b>	-111.985825
<b>Direction Photo Taken:</b> 286.870879120879	
<b>Description:</b>	



<b>Photo No.</b> <b>8</b>	<b>Date:</b> 10/18/2018
<b>Photo Coordinates</b>	
<b>Lat</b>	41.223094
<b>Long</b>	-111.985825
<b>Direction Photo Taken:</b> 348.648590021692	
<b>Description:</b>	



<b>Project Name:</b> Swift Building	<b>Site Location:</b> Ogden, UT	<b>Project No.</b> 0003/1807-05
--	------------------------------------	------------------------------------

<b>Photo No.</b> <b>9</b>	<b>Date:</b> 10/18/2018
<b>Photo Coordinates</b>	
<b>Lat</b>	41.223094
<b>Long</b>	-111.985825
<b>Direction Photo Taken:</b> 349.799528301887	
<b>Description:</b>	



<b>Photo No.</b> <b>10</b>	<b>Date:</b> 10/18/2018
<b>Photo Coordinates</b>	
<b>Lat</b>	41.223094
<b>Long</b>	-111.985825
<b>Direction Photo Taken:</b> 131.734513274336	
<b>Description:</b>	





<b>Project Name:</b> Swift Building	<b>Site Location:</b> Ogden, UT	<b>Project No.</b> 0003/1807-05
--	------------------------------------	------------------------------------

<b>Photo No.</b> <b>11</b>	<b>Date:</b> 10/18/2018
<b>Photo Coordinates</b>	
<b>Lat</b>	41.223094
<b>Long</b>	-111.985825
<b>Direction Photo Taken:</b> 184.299065420561	
<b>Description:</b>	



<b>Photo No.</b> <b>12</b>	<b>Date:</b> 10/18/2018
<b>Photo Coordinates</b>	
<b>Lat</b>	41.223094
<b>Long</b>	-111.985825
<b>Direction Photo Taken:</b> 314.890510948905	
<b>Description:</b>	



<b>Project Name:</b> Swift Building	<b>Site Location:</b> Ogden, UT	<b>Project No.</b> 0003/1807-05
--	------------------------------------	------------------------------------

<b>Photo No.</b> <b>13</b>	<b>Date:</b> 10/18/2018
<b>Photo Coordinates</b>	
<b>Lat</b>	41.223094
<b>Long</b>	-111.985825
<b>Direction Photo Taken:</b> 1.537353515625	
<b>Description:</b>	



<b>Photo No.</b> <b>14</b>	<b>Date:</b> 10/18/2018
<b>Photo Coordinates</b>	
<b>Lat</b>	41.223094
<b>Long</b>	-111.985825
<b>Direction Photo Taken:</b> 16.4491279069767	
<b>Description:</b>	





<b>Project Name:</b> Swift Building	<b>Site Location:</b> Ogden, UT	<b>Project No.</b> 0003/1807-05
--	------------------------------------	------------------------------------

<b>Photo No.</b> <b>15</b>	<b>Date:</b> 10/18/2018
<b>Photo Coordinates</b>	
<b>Lat</b>	41.223094
<b>Long</b>	-111.985825
<b>Direction Photo Taken:</b> 27.8701754385965	
<b>Description:</b>	



<b>Photo No.</b> <b>16</b>	<b>Date:</b> 10/18/2018
<b>Photo Coordinates</b>	
<b>Lat</b>	41.223094
<b>Long</b>	-111.985825
<b>Direction Photo Taken:</b> 70.2118518518518	
<b>Description:</b>	



<b>Project Name:</b> Swift Building	<b>Site Location:</b> Ogden, UT	<b>Project No.</b> 0003/1807-05
--	------------------------------------	------------------------------------

<b>Photo No.</b> <b>17</b>	<b>Date:</b> 10/18/2018
<b>Photo Coordinates</b>	
<b>Lat</b>	41.223094
<b>Long</b>	-111.985825
<b>Direction Photo Taken:</b> 130.398268398268	

**Description:**



<b>Photo No.</b> <b>18</b>	<b>Date:</b> 10/18/2018
<b>Photo Coordinates</b>	
<b>Lat</b>	41.223094
<b>Long</b>	-111.985825
<b>Direction Photo Taken:</b> 271.696428571429	

**Description:**





<b>Project Name:</b> Swift Building	<b>Site Location:</b> Ogden, UT	<b>Project No.</b> 0003/1807-05
--	------------------------------------	------------------------------------

<b>Photo No.</b> <b>19</b>	<b>Date:</b> 10/18/2018
<b>Photo Coordinates</b>	
<b>Lat</b>	41.223094
<b>Long</b>	-111.985825
<b>Direction Photo Taken:</b> 267.007722007722	
<b>Description:</b>	



<b>Photo No.</b> <b>20</b>	<b>Date:</b> 10/18/2018
<b>Photo Coordinates</b>	
<b>Lat</b>	41.223094
<b>Long</b>	-111.985825
<b>Direction Photo Taken:</b> 267.007722007722	
<b>Description:</b>	



<b>Project Name:</b> Swift Building	<b>Site Location:</b> Ogden, UT	<b>Project No.</b> 0003/1807-05
--	------------------------------------	------------------------------------

<b>Photo No.</b> <b>21</b>	<b>Date:</b> 10/18/2018
<b>Photo Coordinates</b>	
<b>Lat</b>	41.223094
<b>Long</b>	-111.985825
<b>Direction Photo Taken:</b> 267.007722007722	
<b>Description:</b>	



<b>Photo No.</b> <b>22</b>	<b>Date:</b> 10/18/2018
<b>Photo Coordinates</b>	
<b>Lat</b>	41.223094
<b>Long</b>	-111.985825
<b>Direction Photo Taken:</b> 270.06015037594	
<b>Description:</b>	





<b>Project Name:</b> Swift Building	<b>Site Location:</b> Ogden, UT	<b>Project No.</b> 0003/1807-05
--	------------------------------------	------------------------------------

<b>Photo No.</b> <b>23</b>	<b>Date:</b> 10/18/2018
<b>Photo Coordinates</b>	
<b>Lat</b>	41.223094
<b>Long</b>	-111.985825
<b>Direction Photo Taken:</b> 33.9520295202952	
<b>Description:</b>	




<b>Photo No.</b> <b>24</b>	<b>Date:</b> 10/18/2018
<b>Photo Coordinates</b>	
<b>Lat</b>	41.223094
<b>Long</b>	-111.985825
<b>Direction Photo Taken:</b> 28.9766536964981	
<b>Description:</b>	



<b>Project Name:</b> Swift Building	<b>Site Location:</b> Ogden, UT	<b>Project No.</b> 0003/1807-05
--	------------------------------------	------------------------------------

<b>Photo No.</b> <b>25</b>	<b>Date:</b> 10/18/2018
<b>Photo Coordinates</b>	
<b>Lat</b>	41.223094
<b>Long</b>	-111.985825
<b>Direction Photo Taken:</b> 310.231343283582	
<b>Description:</b>	



<b>Photo No.</b> <b>26</b>	<b>Date:</b> 10/18/2018
<b>Photo Coordinates</b>	
<b>Lat</b>	41.223094
<b>Long</b>	-111.985825
<b>Direction Photo Taken:</b> 304.120728929385	
<b>Description:</b>	



<b>Project Name:</b> Swift Building	<b>Site Location:</b> Ogden, UT	<b>Project No.</b> 0003/1807-05
--	------------------------------------	------------------------------------

<b>Photo No.</b> <b>27</b>	<b>Date:</b> 10/18/2018
<b>Photo Coordinates</b>	
<b>Lat</b>	41.223094
<b>Long</b>	-111.985825
<b>Direction Photo Taken:</b> 290.91452991453	
<b>Description:</b>	



<b>Photo No.</b> <b>28</b>	<b>Date:</b> 10/18/2018
<b>Photo Coordinates</b>	
<b>Lat</b>	41.223094
<b>Long</b>	-111.985825
<b>Direction Photo Taken:</b> 132.082446808511	
<b>Description:</b>	





<b>Project Name:</b> Swift Building	<b>Site Location:</b> Ogden, UT	<b>Project No.</b> 0003/1807-05
--	------------------------------------	------------------------------------

<b>Photo No.</b> <b>29</b>	<b>Date:</b> 10/18/2018
<b>Photo Coordinates</b>	
<b>Lat</b>	41.223094
<b>Long</b>	-111.985825
<b>Direction Photo Taken:</b> 78.8134715025907	
<b>Description:</b>	



<b>Photo No.</b> <b>30</b>	<b>Date:</b> 10/18/2018
<b>Photo Coordinates</b>	
<b>Lat</b>	41.223094
<b>Long</b>	-111.985825
<b>Direction Photo Taken:</b> 35.5460526315789	
<b>Description:</b>	






<b>Project Name:</b> Swift Building	<b>Site Location:</b> Ogden, UT	<b>Project No.</b> 0003/1807-05
--	------------------------------------	------------------------------------

<b>Photo No.</b> <b>31</b>	<b>Date:</b> 10/18/2018
<b>Photo Coordinates</b>	
<b>Lat</b>	41.223094
<b>Long</b>	-111.985825
<b>Direction Photo Taken:</b> 13.9660949341843	
<b>Description:</b>	



<b>Photo No.</b> <b>32</b>	<b>Date:</b> 10/18/2018
<b>Photo Coordinates</b>	
<b>Lat</b>	41.223094
<b>Long</b>	-111.985825
<b>Direction Photo Taken:</b> 27.388090349076	
<b>Description:</b>	



<b>Project Name:</b> Swift Building	<b>Site Location:</b> Ogden, UT	<b>Project No.</b> 0003/1807-05
--	------------------------------------	------------------------------------

<b>Photo No.</b> <b>33</b>	<b>Date:</b> 10/18/2018
<b>Photo Coordinates</b>	
<b>Lat</b>	41.223094
<b>Long</b>	-111.985825
<b>Direction Photo Taken:</b> 57.4162895927602	
<b>Description:</b>	



<b>Photo No.</b> <b>34</b>	<b>Date:</b> 10/18/2018
<b>Photo Coordinates</b>	
<b>Lat</b>	41.223094
<b>Long</b>	-111.985825
<b>Direction Photo Taken:</b> 63.7935222672065	
<b>Description:</b>	





<b>Project Name:</b> Swift Building	<b>Site Location:</b> Ogden, UT	<b>Project No.</b> 0003/1807-05
--	------------------------------------	------------------------------------

<b>Photo No.</b> <b>35</b>	<b>Date:</b> 10/18/2018
<b>Photo Coordinates</b>	
<b>Lat</b>	41.223094
<b>Long</b>	-111.985825
<b>Direction Photo Taken:</b> 1.80764774044032	
<b>Description:</b>	



<b>Photo No.</b> <b>36</b>	<b>Date:</b> 10/18/2018
<b>Photo Coordinates</b>	
<b>Lat</b>	41.223094
<b>Long</b>	-111.985825
<b>Direction Photo Taken:</b> 348.865853658537	
<b>Description:</b>	



<b>Project Name:</b> Swift Building	<b>Site Location:</b> Ogden, UT	<b>Project No.</b> 0003/1807-05
--	------------------------------------	------------------------------------

<b>Photo No.</b> <b>37</b>	<b>Date:</b> 10/18/2018
<b>Photo Coordinates</b>	
<b>Lat</b>	41.223094
<b>Long</b>	-111.985825
<b>Direction Photo Taken:</b> 40.4006968641115	
<b>Description:</b>	



<b>Photo No.</b> <b>38</b>	<b>Date:</b> 10/18/2018
<b>Photo Coordinates</b>	
<b>Lat</b>	41.223094
<b>Long</b>	-111.985825
<b>Direction Photo Taken:</b> 125.178053830228	
<b>Description:</b>	





<b>Project Name:</b> Swift Building	<b>Site Location:</b> Ogden, UT	<b>Project No.</b> 0003/1807-05
--	------------------------------------	------------------------------------

<b>Photo No.</b> <b>39</b>	<b>Date:</b> 10/18/2018
<b>Photo Coordinates</b>	
<b>Lat</b>	41.223094
<b>Long</b>	-111.985825
<b>Direction Photo Taken:</b> 155.316498316498	
<b>Description:</b>	



<b>Photo No.</b> <b>40</b>	<b>Date:</b> 10/18/2018
<b>Photo Coordinates</b>	
<b>Lat</b>	41.223094
<b>Long</b>	-111.985825
<b>Direction Photo Taken:</b> 189.566063977747	
<b>Description:</b>	



<b>Project Name:</b> Swift Building	<b>Site Location:</b> Ogden, UT	<b>Project No.</b> 0003/1807-05
--	------------------------------------	------------------------------------

<b>Photo No.</b> <b>41</b>	<b>Date:</b> 10/18/2018
<b>Photo Coordinates</b>	
<b>Lat</b>	41.223094
<b>Long</b>	-111.985825
<b>Direction Photo Taken:</b> 123.695145631068	
<b>Description:</b>	



<b>Photo No.</b> <b>42</b>	<b>Date:</b> 10/18/2018
<b>Photo Coordinates</b>	
<b>Lat</b>	41.223094
<b>Long</b>	-111.985825
<b>Direction Photo Taken:</b> 160.708256880734	
<b>Description:</b>	





<b>Project Name:</b> Swift Building	<b>Site Location:</b> Ogden, UT	<b>Project No.</b> 0003/1807-05
--	------------------------------------	------------------------------------

<b>Photo No.</b> <b>43</b>	<b>Date:</b> 10/18/2018
<b>Photo Coordinates</b>	
<b>Lat</b>	41.223094
<b>Long</b>	-111.985825
<b>Direction Photo Taken:</b> 103.022857142857	
<b>Description:</b>	



<b>Photo No.</b> <b>44</b>	<b>Date:</b> 10/18/2018
<b>Photo Coordinates</b>	
<b>Lat</b>	41.223094
<b>Long</b>	-111.985825
<b>Direction Photo Taken:</b> 59.9516616314199	
<b>Description:</b>	



<b>Project Name:</b> Swift Building	<b>Site Location:</b> Ogden, UT	<b>Project No.</b> 0003/1807-05
--	------------------------------------	------------------------------------

<b>Photo No.</b> <b>45</b>	<b>Date:</b> 10/18/2018
<b>Photo Coordinates</b>	
<b>Lat</b>	41.223094
<b>Long</b>	-111.985825
<b>Direction Photo Taken:</b> 66.2692569870484	
<b>Description:</b>	



<b>Photo No.</b> <b>46</b>	<b>Date:</b> 10/18/2018
<b>Photo Coordinates</b>	
<b>Lat</b>	41.223094
<b>Long</b>	-111.985825
<b>Direction Photo Taken:</b> 248.354651162791	
<b>Description:</b>	





<b>Project Name:</b> Swift Building	<b>Site Location:</b> Ogden, UT	<b>Project No.</b> 0003/1807-05
--	------------------------------------	------------------------------------

<b>Photo No.</b> <b>47</b>	<b>Date:</b> 10/18/2018
<b>Photo Coordinates</b>	
<b>Lat</b>	41.223094
<b>Long</b>	-111.985825
<b>Direction Photo Taken:</b> 331.111145038168	
<b>Description:</b>	



<b>Photo No.</b> <b>48</b>	<b>Date:</b> 10/18/2018
<b>Photo Coordinates</b>	
<b>Lat</b>	41.223094
<b>Long</b>	-111.985825
<b>Direction Photo Taken:</b> 263.385321100917	
<b>Description:</b>	



<b>Project Name:</b> Swift Building	<b>Site Location:</b> Ogden, UT	<b>Project No.</b> 0003/1807-05
--	------------------------------------	------------------------------------

<b>Photo No.</b> <b>49</b>	<b>Date:</b> 10/18/2018
<b>Photo Coordinates</b>	
<b>Lat</b>	41.223094
<b>Long</b>	-111.985825
<b>Direction Photo Taken:</b> 299.447488584475	
<b>Description:</b>	



<b>Photo No.</b> <b>50</b>	<b>Date:</b> 10/18/2018
<b>Photo Coordinates</b>	
<b>Lat</b>	41.225119
<b>Long</b>	-111.986764
<b>Direction Photo Taken:</b> 224.315270935961	
<b>Description:</b>	





<b>Project Name:</b> Swift Building	<b>Site Location:</b> Ogden, UT	<b>Project No.</b> 0003/1807-05
--	------------------------------------	------------------------------------

<b>Photo No.</b> <b>51</b>	<b>Date:</b> 10/18/2018
<b>Photo Coordinates</b>	
<b>Lat</b>	41.225114
<b>Long</b>	-111.986764
<b>Direction Photo Taken:</b> 177.352459016393	
<b>Description:</b>	



<b>Photo No.</b> <b>52</b>	<b>Date:</b> 10/18/2018
<b>Photo Coordinates</b>	
<b>Lat</b>	41.225114
<b>Long</b>	-111.986764
<b>Direction Photo Taken:</b> 244.086092715232	
<b>Description:</b>	



<b>Project Name:</b> Swift Building	<b>Site Location:</b> Ogden, UT	<b>Project No.</b> 0003/1807-05
--	------------------------------------	------------------------------------

<b>Photo No.</b> <b>53</b>	<b>Date:</b> 10/18/2018
<b>Photo Coordinates</b>	
<b>Lat</b>	41.225114
<b>Long</b>	-111.986764
<b>Direction Photo Taken:</b> 189.082901554404	
<b>Description:</b>	



<b>Photo No.</b> <b>54</b>	<b>Date:</b> 10/18/2018
<b>Photo Coordinates</b>	
<b>Lat</b>	41.225114
<b>Long</b>	-111.986764
<b>Direction Photo Taken:</b> 190.147540983607	
<b>Description:</b>	





<b>Project Name:</b> Swift Building	<b>Site Location:</b> Ogden, UT	<b>Project No.</b> 0003/1807-05
--	------------------------------------	------------------------------------

<b>Photo No.</b> <b>55</b>	<b>Date:</b> 10/18/2018
<b>Photo Coordinates</b>	
<b>Lat</b>	41.225114
<b>Long</b>	-111.986764
<b>Direction Photo Taken:</b> 236.256830601093	
<b>Description:</b>	



<b>Photo No.</b> <b>56</b>	<b>Date:</b> 10/18/2018
<b>Photo Coordinates</b>	
<b>Lat</b>	41.225114
<b>Long</b>	-111.986764
<b>Direction Photo Taken:</b> 310.918781725888	
<b>Description:</b>	



<b>Project Name:</b> Swift Building	<b>Site Location:</b> Ogden, UT	<b>Project No.</b> 0003/1807-05
--	------------------------------------	------------------------------------

<b>Photo No.</b> <b>57</b>	<b>Date:</b> 10/18/2018
<b>Photo Coordinates</b>	
<b>Lat</b>	41.225114
<b>Long</b>	-111.986764
<b>Direction Photo Taken:</b> 83.4869706840391	
<b>Description:</b>	



<b>Photo No.</b> <b>58</b>	<b>Date:</b> 10/18/2018
<b>Photo Coordinates</b>	
<b>Lat</b>	41.225114
<b>Long</b>	-111.986764
<b>Direction Photo Taken:</b> 249.557851239669	
<b>Description:</b>	





<b>Project Name:</b> Swift Building	<b>Site Location:</b> Ogden, UT	<b>Project No.</b> 0003/1807-05
--	------------------------------------	------------------------------------

<b>Photo No.</b> <b>59</b>	<b>Date:</b> 10/18/2018
<b>Photo Coordinates</b>	
<b>Lat</b>	41.225114
<b>Long</b>	-111.986764
<b>Direction Photo Taken:</b> 211.96	
<b>Description:</b>	



<b>Photo No.</b> <b>60</b>	<b>Date:</b> 10/18/2018
<b>Photo Coordinates</b>	
<b>Lat</b>	41.225114
<b>Long</b>	-111.986764
<b>Direction Photo Taken:</b> 287.174603174603	
<b>Description:</b>	



<b>Project Name:</b> Swift Building	<b>Site Location:</b> Ogden, UT	<b>Project No.</b> 0003/1807-05
--	------------------------------------	------------------------------------

<b>Photo No.</b> <b>61</b>	<b>Date:</b> 10/18/2018
<b>Photo Coordinates</b>	
<b>Lat</b>	41.225114
<b>Long</b>	-111.986764
<b>Direction Photo Taken:</b> 268.893442622951	
<b>Description:</b>	



<b>Photo No.</b> <b>62</b>	<b>Date:</b> 10/18/2018
<b>Photo Coordinates</b>	
<b>Lat</b>	41.225114
<b>Long</b>	-111.986764
<b>Direction Photo Taken:</b> 344.067226890756	
<b>Description:</b>	





<b>Project Name:</b> Swift Building	<b>Site Location:</b> Ogden, UT	<b>Project No.</b> 0003/1807-05
--	------------------------------------	------------------------------------

<b>Photo No.</b> <b>63</b>	<b>Date:</b> 10/18/2018
<b>Photo Coordinates</b>	
<b>Lat</b>	41.225114
<b>Long</b>	-111.986764
<b>Direction Photo Taken:</b> 162.346303501946	
<b>Description:</b>	



<b>Photo No.</b> <b>64</b>	<b>Date:</b> 10/18/2018
<b>Photo Coordinates</b>	
<b>Lat</b>	41.225114
<b>Long</b>	-111.986764
<b>Direction Photo Taken:</b> 158.387179487179	
<b>Description:</b>	



<b>Project Name:</b> Swift Building	<b>Site Location:</b> Ogden, UT	<b>Project No.</b> 0003/1807-05
--	------------------------------------	------------------------------------

<b>Photo No.</b> <b>65</b>		<b>Date:</b> 10/18/2018	
<b>Photo Coordinates</b>			
<b>Lat</b>	41.225114		
<b>Long</b>	-111.986764		
<b>Direction Photo Taken:</b> 264.648550724638			
<b>Description:</b>			



<b>Photo No.</b> <b>66</b>	<b>Date:</b> 10/18/2018
<b>Photo Coordinates</b>	
<b>Lat</b>	41.225114
<b>Long</b>	-111.986764
<b>Direction Photo Taken:</b> 197.55504587156	
<b>Description:</b>	





<b>Project Name:</b> Swift Building	<b>Site Location:</b> Ogden, UT	<b>Project No.</b> 0003/1807-05
--	------------------------------------	------------------------------------

<b>Photo No.</b> <b>67</b>	<b>Date:</b> 10/18/2018
<b>Photo Coordinates</b>	
<b>Lat</b>	41.225114
<b>Long</b>	-111.986764
<b>Direction Photo Taken:</b> 344.057291666667	
<b>Description:</b>	



<b>Photo No.</b> <b>68</b>	<b>Date:</b> 10/18/2018
<b>Photo Coordinates</b>	
<b>Lat</b>	41.225114
<b>Long</b>	-111.986764
<b>Direction Photo Taken:</b> 22.0934426229508	
<b>Description:</b>	



<b>Project Name:</b> Swift Building	<b>Site Location:</b> Ogden, UT	<b>Project No.</b> 0003/1807-05
--	------------------------------------	------------------------------------

<b>Photo No.</b> <b>69</b>	<b>Date:</b> 10/18/2018
<b>Photo Coordinates</b>	
<b>Lat</b>	41.225114
<b>Long</b>	-111.986764
<b>Direction Photo Taken:</b> 117.177685950413	
<b>Description:</b>	



<b>Photo No.</b> <b>70</b>	<b>Date:</b> 10/18/2018
<b>Photo Coordinates</b>	
<b>Lat</b>	41.225114
<b>Long</b>	-111.986764
<b>Direction Photo Taken:</b> 71.8571428571429	
<b>Description:</b>	





<b>Project Name:</b> Swift Building	<b>Site Location:</b> Ogden, UT	<b>Project No.</b> 0003/1807-05
--	------------------------------------	------------------------------------

<b>Photo No.</b> <b>71</b>	<b>Date:</b> 10/18/2018
<b>Photo Coordinates</b>	
<b>Lat</b>	41.225114
<b>Long</b>	-111.986764
<b>Direction Photo Taken:</b> 78.6345177664975	
<b>Description:</b>	



<b>Photo No.</b> <b>72</b>	<b>Date:</b> 10/18/2018
<b>Photo Coordinates</b>	
<b>Lat</b>	41.224281
<b>Long</b>	-111.986467
<b>Direction Photo Taken:</b> 35.2172236503856	
<b>Description:</b>	



<b>Project Name:</b> Swift Building	<b>Site Location:</b> Ogden, UT	<b>Project No.</b> 0003/1807-05
--	------------------------------------	------------------------------------

<b>Photo No.</b> <b>73</b>	<b>Date:</b> 10/18/2018
<b>Photo Coordinates</b>	
<b>Lat</b>	41.224292
<b>Long</b>	-111.986467
<b>Direction Photo Taken:</b> 54.8313609467456	
<b>Description:</b>	



<b>Photo No.</b> <b>74</b>	<b>Date:</b> 10/18/2018
<b>Photo Coordinates</b>	
<b>Lat</b>	41.224297
<b>Long</b>	-111.986467
<b>Direction Photo Taken:</b> 121.077994428969	
<b>Description:</b>	





<b>Project Name:</b> Swift Building	<b>Site Location:</b> Ogden, UT	<b>Project No.</b> 0003/1807-05
--	------------------------------------	------------------------------------

<b>Photo No.</b> <b>75</b>	<b>Date:</b> 10/18/2018
<b>Photo Coordinates</b>	
<b>Lat</b>	41.224328
<b>Long</b>	-111.986519
<b>Direction Photo Taken:</b> 277.095057034221	
<b>Description:</b>	



<b>Photo No.</b> <b>76</b>	<b>Date:</b> 10/18/2018
<b>Photo Coordinates</b>	
<b>Lat</b>	41.223983
<b>Long</b>	-111.986725
<b>Direction Photo Taken:</b> 191.453389830508	
<b>Description:</b>	



<b>Project Name:</b> Swift Building	<b>Site Location:</b> Ogden, UT	<b>Project No.</b> 0003/1807-05
--	------------------------------------	------------------------------------

<b>Photo No.</b> <b>77</b>	<b>Date:</b> 10/18/2018
<b>Photo Coordinates</b>	
<b>Lat</b>	41.223983
<b>Long</b>	-111.986725
<b>Direction Photo Taken:</b> 231.204379562044	
<b>Description:</b>	



<b>Photo No.</b> <b>78</b>	<b>Date:</b> 10/18/2018
<b>Photo Coordinates</b>	
<b>Lat</b>	41.223983
<b>Long</b>	-111.986725
<b>Direction Photo Taken:</b> 207.905063291139	
<b>Description:</b>	





<b>Project Name:</b> Swift Building	<b>Site Location:</b> Ogden, UT	<b>Project No.</b> 0003/1807-05
--	------------------------------------	------------------------------------

<b>Photo No.</b> <b>79</b>	<b>Date:</b> 10/18/2018
<b>Photo Coordinates</b>	
<b>Lat</b>	41.224256
<b>Long</b>	-111.986442
<b>Direction Photo Taken:</b> 339.735368956743	
<b>Description:</b>	



<b>Photo No.</b> <b>80</b>	<b>Date:</b> 10/18/2018
<b>Photo Coordinates</b>	
<b>Lat</b>	41.225114
<b>Long</b>	-111.986764
<b>Direction Photo Taken:</b> 189.968781470292	
<b>Description:</b>	



<b>Project Name:</b> Swift Building	<b>Site Location:</b> Ogden, UT	<b>Project No.</b> 0003/1807-05
--	------------------------------------	------------------------------------

<b>Photo No.</b> <b>81</b>	<b>Date:</b> 10/18/2018
<b>Photo Coordinates</b>	
<b>Lat</b>	41.225114
<b>Long</b>	-111.986764
<b>Direction Photo Taken:</b> 162.942275042445	
<b>Description:</b>	



<b>Photo No.</b> <b>82</b>	<b>Date:</b> 10/18/2018
<b>Photo Coordinates</b>	
<b>Lat</b>	41.225108
<b>Long</b>	-111.986764
<b>Direction Photo Taken:</b> 176.508771929825	
<b>Description:</b>	





<b>Project Name:</b> Swift Building	<b>Site Location:</b> Ogden, UT	<b>Project No.</b> 0003/1807-05
--	------------------------------------	------------------------------------

<b>Photo No.</b> <b>83</b>	<b>Date:</b> 10/18/2018
<b>Photo Coordinates</b>	
<b>Lat</b>	41.225108
<b>Long</b>	-111.986764
<b>Direction Photo Taken:</b> 124.648780487805	
<b>Description:</b>	



<b>Photo No.</b> <b>84</b>	<b>Date:</b> 10/18/2018
<b>Photo Coordinates</b>	
<b>Lat</b>	41.224006
<b>Long</b>	-111.986978
<b>Direction Photo Taken:</b> 11.1900024869435	
<b>Description:</b>	



<b>Project Name:</b> Swift Building	<b>Site Location:</b> Ogden, UT	<b>Project No.</b> 0003/1807-05
--	------------------------------------	------------------------------------

<b>Photo No.</b> <b>85</b>	<b>Date:</b> 10/18/2018
<b>Photo Coordinates</b>	
<b>Lat</b>	41.22385
<b>Long</b>	-111.987061
<b>Direction Photo Taken:</b> 171.428104575163	
<b>Description:</b>	



<b>Photo No.</b> <b>86</b>	<b>Date:</b> 10/18/2018
<b>Photo Coordinates</b>	
<b>Lat</b>	41.223786
<b>Long</b>	-111.98725
<b>Direction Photo Taken:</b> 216.692244897959	
<b>Description:</b>	





<b>Project Name:</b> Swift Building	<b>Site Location:</b> Ogden, UT	<b>Project No.</b> 0003/1807-05
--	------------------------------------	------------------------------------

<b>Photo No.</b> <b>87</b>	<b>Date:</b> 10/18/2018
<b>Photo Coordinates</b>	
<b>Lat</b>	41.223733
<b>Long</b>	-111.987281
<b>Direction Photo Taken:</b> 196.24133148405	
<b>Description:</b>	



<b>Photo No.</b> <b>88</b>	<b>Date:</b> 10/18/2018
<b>Photo Coordinates</b>	
<b>Lat</b>	41.223919
<b>Long</b>	-111.987114
<b>Direction Photo Taken:</b> 200.914244186047	
<b>Description:</b>	



<b>Project Name:</b> Swift Building	<b>Site Location:</b> Ogden, UT	<b>Project No.</b> 0003/1807-05
--	------------------------------------	------------------------------------

<b>Photo No.</b> <b>89</b>	<b>Date:</b> 10/18/2018
<b>Photo Coordinates</b>	
<b>Lat</b>	41.223919
<b>Long</b>	-111.987114
<b>Direction Photo Taken:</b> 157.373937677054	
<b>Description:</b>	



<b>Photo No.</b> <b>90</b>	<b>Date:</b> 10/18/2018
<b>Photo Coordinates</b>	
<b>Lat</b>	41.223919
<b>Long</b>	-111.987114
<b>Direction Photo Taken:</b> 115.292913385827	
<b>Description:</b>	





<b>Project Name:</b> Swift Building	<b>Site Location:</b> Ogden, UT	<b>Project No.</b> 0003/1807-05
--	------------------------------------	------------------------------------

<b>Photo No.</b> <b>91</b>	<b>Date:</b> 10/18/2018
<b>Photo Coordinates</b>	
<b>Lat</b>	41.223919
<b>Long</b>	-111.987114
<b>Direction Photo Taken:</b> 296.280991735537	
<b>Description:</b>	



<b>Photo No.</b> <b>92</b>	<b>Date:</b> 10/18/2018
<b>Photo Coordinates</b>	
<b>Lat</b>	41.223919
<b>Long</b>	-111.987114
<b>Direction Photo Taken:</b> 301.905737704918	
<b>Description:</b>	



<b>Project Name:</b> Swift Building	<b>Site Location:</b> Ogden, UT	<b>Project No.</b> 0003/1807-05
--	------------------------------------	------------------------------------

<b>Photo No.</b> <b>93</b>	<b>Date:</b> 10/18/2018
<b>Photo Coordinates</b>	
<b>Lat</b>	41.223919
<b>Long</b>	-111.987372
<b>Direction Photo Taken:</b> 126.300847457627	
<b>Description:</b>	



<b>Photo No.</b> <b>94</b>	<b>Date:</b> 10/18/2018
<b>Photo Coordinates</b>	
<b>Lat</b>	41.223922
<b>Long</b>	-111.987306
<b>Direction Photo Taken:</b> 100.838735818476	
<b>Description:</b>	





<b>Project Name:</b> Swift Building	<b>Site Location:</b> Ogden, UT	<b>Project No.</b> 0003/1807-05
--	------------------------------------	------------------------------------

<b>Photo No.</b> <b>95</b>	<b>Date:</b> 10/18/2018
<b>Photo Coordinates</b>	
<b>Lat</b>	41.223928
<b>Long</b>	-111.987433
<b>Direction Photo Taken:</b> 93.2350597609562	
<b>Description:</b>	



<b>Photo No.</b> <b>96</b>	<b>Date:</b> 10/18/2018
<b>Photo Coordinates</b>	
<b>Lat</b>	41.223928
<b>Long</b>	-111.987433
<b>Direction Photo Taken:</b> 93.2019543973941	
<b>Description:</b>	



<b>Project Name:</b> Swift Building	<b>Site Location:</b> Ogden, UT	<b>Project No.</b> 0003/1807-05
--	------------------------------------	------------------------------------

<b>Photo No.</b> <b>97</b>	<b>Date:</b> 10/18/2018
<b>Photo Coordinates</b>	
<b>Lat</b>	41.223928
<b>Long</b>	-111.987433
<b>Direction Photo Taken:</b> 88.1191135734072	

<b>Description:</b>
---------------------





<b>Photo No.</b> <b>98</b>	<b>Date:</b> 10/18/2018
<b>Photo Coordinates</b>	
<b>Lat</b>	41.223928
<b>Long</b>	-111.987433
<b>Direction Photo Taken:</b> 37.7816764132554	

<b>Description:</b>
---------------------





<b>Project Name:</b> Swift Building	<b>Site Location:</b> Ogden, UT	<b>Project No.</b> 0003/1807-05
--	------------------------------------	------------------------------------

<table border="1"> <tr> <td><b>Photo No.</b> <b>99</b></td> <td><b>Date:</b> 10/16/2018</td> </tr> <tr> <td colspan="2"><b>Photo Coordinates</b></td> </tr> <tr> <td><b>Lat</b></td> <td></td> </tr> <tr> <td><b>Long</b></td> <td></td> </tr> <tr> <td colspan="2"><b>Direction Photo Taken:</b></td> </tr> <tr> <td colspan="2"><b>Description:</b></td> </tr> </table>	<b>Photo No.</b> <b>99</b>	<b>Date:</b> 10/16/2018	<b>Photo Coordinates</b>		<b>Lat</b>		<b>Long</b>		<b>Direction Photo Taken:</b>		<b>Description:</b>		
<b>Photo No.</b> <b>99</b>	<b>Date:</b> 10/16/2018												
<b>Photo Coordinates</b>													
<b>Lat</b>													
<b>Long</b>													
<b>Direction Photo Taken:</b>													
<b>Description:</b>													
<table border="1"> <tr> <td><b>Photo No.</b> <b>100</b></td> <td><b>Date:</b> 10/16/2018</td> </tr> <tr> <td colspan="2"><b>Photo Coordinates</b></td> </tr> <tr> <td><b>Lat</b></td> <td></td> </tr> <tr> <td><b>Long</b></td> <td></td> </tr> <tr> <td colspan="2"><b>Direction Photo Taken:</b></td> </tr> <tr> <td colspan="2"><b>Description:</b></td> </tr> </table>	<b>Photo No.</b> <b>100</b>	<b>Date:</b> 10/16/2018	<b>Photo Coordinates</b>		<b>Lat</b>		<b>Long</b>		<b>Direction Photo Taken:</b>		<b>Description:</b>		
<b>Photo No.</b> <b>100</b>	<b>Date:</b> 10/16/2018												
<b>Photo Coordinates</b>													
<b>Lat</b>													
<b>Long</b>													
<b>Direction Photo Taken:</b>													
<b>Description:</b>													



<b>Project Name:</b> Swift Building	<b>Site Location:</b> Ogden, UT	<b>Project No.</b> 0003/1807-05
--	------------------------------------	------------------------------------

<table border="1"> <tr> <td><b>Photo No.</b> <b>101</b></td> <td><b>Date:</b> 10/16/2018</td> </tr> <tr> <td colspan="2"><b>Photo Coordinates</b></td> </tr> <tr> <td><b>Lat</b></td> <td></td> </tr> <tr> <td><b>Long</b></td> <td></td> </tr> <tr> <td colspan="2"><b>Direction Photo Taken:</b></td> </tr> <tr> <td colspan="2"><b>Description:</b></td> </tr> </table>	<b>Photo No.</b> <b>101</b>	<b>Date:</b> 10/16/2018	<b>Photo Coordinates</b>		<b>Lat</b>		<b>Long</b>		<b>Direction Photo Taken:</b>		<b>Description:</b>		
<b>Photo No.</b> <b>101</b>	<b>Date:</b> 10/16/2018												
<b>Photo Coordinates</b>													
<b>Lat</b>													
<b>Long</b>													
<b>Direction Photo Taken:</b>													
<b>Description:</b>													
<table border="1"> <tr> <td><b>Photo No.</b> <b>102</b></td> <td><b>Date:</b> 10/16/2018</td> </tr> <tr> <td colspan="2"><b>Photo Coordinates</b></td> </tr> <tr> <td><b>Lat</b></td> <td></td> </tr> <tr> <td><b>Long</b></td> <td></td> </tr> <tr> <td colspan="2"><b>Direction Photo Taken:</b></td> </tr> <tr> <td colspan="2"><b>Description:</b></td> </tr> </table>	<b>Photo No.</b> <b>102</b>	<b>Date:</b> 10/16/2018	<b>Photo Coordinates</b>		<b>Lat</b>		<b>Long</b>		<b>Direction Photo Taken:</b>		<b>Description:</b>		
<b>Photo No.</b> <b>102</b>	<b>Date:</b> 10/16/2018												
<b>Photo Coordinates</b>													
<b>Lat</b>													
<b>Long</b>													
<b>Direction Photo Taken:</b>													
<b>Description:</b>													



<b>Project Name:</b> Swift Building	<b>Site Location:</b> Ogden, UT	<b>Project No.</b> 0003/1807-05
--	------------------------------------	------------------------------------

<b>Photo No.</b> <b>103</b>	<b>Date:</b> 10/16/2018
<b>Photo Coordinates</b>	
<b>Lat</b>	
<b>Long</b>	
<b>Direction Photo Taken:</b>	
<b>Description:</b>	



<b>Photo No.</b> <b>104</b>	<b>Date:</b> 10/16/2018
<b>Photo Coordinates</b>	
<b>Lat</b>	
<b>Long</b>	
<b>Direction Photo Taken:</b>	
<b>Description:</b>	



<b>Project Name:</b> Swift Building	<b>Site Location:</b> Ogden, UT	<b>Project No.</b> 0003/1807-05
--	------------------------------------	------------------------------------

<b>Photo No.</b> <b>105</b>	<b>Date:</b> 10/16/2018
<b>Photo Coordinates</b>	
<b>Lat</b>	
<b>Long</b>	
<b>Direction Photo Taken:</b>	
<b>Description:</b>	



<b>Photo No.</b> <b>106</b>	<b>Date:</b> 10/16/2018
<b>Photo Coordinates</b>	
<b>Lat</b>	
<b>Long</b>	
<b>Direction Photo Taken:</b>	
<b>Description:</b>	



<b>Project Name:</b> Swift Building	<b>Site Location:</b> Ogden, UT	<b>Project No.</b> 0003/1807-05
--	------------------------------------	------------------------------------

<b>Photo No.</b> <b>107</b>	<b>Date:</b> 10/16/2018
<b>Photo Coordinates</b>	
<b>Lat</b>	
<b>Long</b>	
<b>Direction Photo Taken:</b>	
<b>Description:</b>	



<b>Photo No.</b> <b>108</b>	<b>Date:</b> 10/16/2018
<b>Photo Coordinates</b>	
<b>Lat</b>	
<b>Long</b>	
<b>Direction Photo Taken:</b>	
<b>Description:</b>	





<b>Project Name:</b> Swift Building	<b>Site Location:</b> Ogden, UT	<b>Project No.</b> 0003/1807-05
--	------------------------------------	------------------------------------

<b>Photo No.</b> <b>109</b>	<b>Date:</b> 10/16/2018
<b>Photo Coordinates</b>	
<b>Lat</b>	
<b>Long</b>	
<b>Direction Photo Taken:</b>	
<b>Description:</b>	





<b>Project Name:</b> Swift Building	<b>Site Location:</b> Ogden, UT	<b>Project No.</b> 0003/1807-05
--	------------------------------------	------------------------------------

<b>Photo No.</b> <b>1</b>	<b>Date:</b> 10/18/2018
<b>Photo Coordinates</b>	
<b>Lat</b>	41.223156
<b>Long</b>	-111.985786
<b>Direction Photo Taken:</b> 92.2831050228311	
<b>Description:</b>	



<b>Photo No.</b> <b>2</b>	<b>Date:</b> 10/18/2018
<b>Photo Coordinates</b>	
<b>Lat</b>	41.223156
<b>Long</b>	-111.985786
<b>Direction Photo Taken:</b> 215.171641791045	
<b>Description:</b>	



<b>Project Name:</b> Swift Building	<b>Site Location:</b> Ogden, UT	<b>Project No.</b> 0003/1807-05
--	------------------------------------	------------------------------------

<b>Photo No.</b> <b>3</b>	<b>Date:</b> 10/18/2018
<b>Photo Coordinates</b>	
<b>Lat</b>	41.223156
<b>Long</b>	-111.985786
<b>Direction Photo Taken:</b> 98.5487364620939	
<b>Description:</b>	



<b>Photo No.</b> <b>4</b>	<b>Date:</b> 10/18/2018
<b>Photo Coordinates</b>	
<b>Lat</b>	41.223156
<b>Long</b>	-111.985786
<b>Direction Photo Taken:</b> 130.816091954023	
<b>Description:</b>	





<b>Project Name:</b> Swift Building	<b>Site Location:</b> Ogden, UT	<b>Project No.</b> 0003/1807-05
--	------------------------------------	------------------------------------

<b>Photo No.</b> <b>5</b>	<b>Date:</b> 10/18/2018
<b>Photo Coordinates</b>	
<b>Lat</b>	41.223156
<b>Long</b>	-111.985786
<b>Direction Photo Taken:</b> 118.552023121387	
<b>Description:</b>	



<b>Photo No.</b> <b>6</b>	<b>Date:</b> 10/18/2018
<b>Photo Coordinates</b>	
<b>Lat</b>	41.223156
<b>Long</b>	-111.985786
<b>Direction Photo Taken:</b> 84.4246153846154	
<b>Description:</b>	



<b>Project Name:</b> Swift Building	<b>Site Location:</b> Ogden, UT	<b>Project No.</b> 0003/1807-05
--	------------------------------------	------------------------------------

<b>Photo No.</b> <b>7</b>	<b>Date:</b> 10/18/2018
<b>Photo Coordinates</b>	
<b>Lat</b>	41.223156
<b>Long</b>	-111.985786
<b>Direction Photo Taken:</b> 67.0812324929972	
<b>Description:</b>	



<b>Photo No.</b> <b>8</b>	<b>Date:</b> 10/18/2018
<b>Photo Coordinates</b>	
<b>Lat</b>	41.223156
<b>Long</b>	-111.985786
<b>Direction Photo Taken:</b> 79.4072289156627	
<b>Description:</b>	





<b>Project Name:</b> Swift Building	<b>Site Location:</b> Ogden, UT	<b>Project No.</b> 0003/1807-05
--	------------------------------------	------------------------------------

<b>Photo No.</b> <b>9</b>	<b>Date:</b> 10/18/2018
<b>Photo Coordinates</b>	
<b>Lat</b>	41.223156
<b>Long</b>	-111.985786
<b>Direction Photo Taken:</b> 79.7835671342685	
<b>Description:</b>	



<b>Photo No.</b> <b>10</b>	<b>Date:</b> 10/18/2018
<b>Photo Coordinates</b>	
<b>Lat</b>	41.223156
<b>Long</b>	-111.985786
<b>Direction Photo Taken:</b> 95.1863117870722	
<b>Description:</b>	



<b>Project Name:</b> Swift Building	<b>Site Location:</b> Ogden, UT	<b>Project No.</b> 0003/1807-05
--	------------------------------------	------------------------------------

<b>Photo No.</b> <b>11</b>	<b>Date:</b> 10/18/2018
<b>Photo Coordinates</b>	
<b>Lat</b>	41.223094
<b>Long</b>	-111.985825
<b>Direction Photo Taken:</b> 195.880658436214	
<b>Description:</b>	



<b>Photo No.</b> <b>12</b>	<b>Date:</b> 10/18/2018
<b>Photo Coordinates</b>	
<b>Lat</b>	41.223094
<b>Long</b>	-111.985825
<b>Direction Photo Taken:</b> 178.3663003663	
<b>Description:</b>	





<b>Project Name:</b> Swift Building	<b>Site Location:</b> Ogden, UT	<b>Project No.</b> 0003/1807-05
--	------------------------------------	------------------------------------

<b>Photo No.</b> <b>13</b>	<b>Date:</b> 10/18/2018
<b>Photo Coordinates</b>	
<b>Lat</b>	41.223094
<b>Long</b>	-111.985825
<b>Direction Photo Taken:</b> 151.900131406045	
<b>Description:</b>	



<b>Photo No.</b> <b>14</b>	<b>Date:</b> 10/18/2018
<b>Photo Coordinates</b>	
<b>Lat</b>	41.223094
<b>Long</b>	-111.985825
<b>Direction Photo Taken:</b> 196.44375	
<b>Description:</b>	



<b>Project Name:</b> Swift Building	<b>Site Location:</b> Ogden, UT	<b>Project No.</b> 0003/1807-05
--	------------------------------------	------------------------------------

<b>Photo No.</b> <b>15</b>	<b>Date:</b> 10/18/2018
<b>Photo Coordinates</b>	
<b>Lat</b>	41.223094
<b>Long</b>	-111.985825
<b>Direction Photo Taken:</b> 231.513488372093	
<b>Description:</b>	



<b>Photo No.</b> <b>16</b>	<b>Date:</b> 10/18/2018
<b>Photo Coordinates</b>	
<b>Lat</b>	41.223094
<b>Long</b>	-111.985825
<b>Direction Photo Taken:</b> 206.293139293139	
<b>Description:</b>	





<b>Project Name:</b> Swift Building	<b>Site Location:</b> Ogden, UT	<b>Project No.</b> 0003/1807-05
--	------------------------------------	------------------------------------

<b>Photo No.</b> <b>17</b>	<b>Date:</b> 10/18/2018
<b>Photo Coordinates</b>	
<b>Lat</b>	41.223094
<b>Long</b>	-111.985825
<b>Direction Photo Taken:</b> 242.47311827957	
<b>Description:</b>	



<b>Photo No.</b> <b>18</b>	<b>Date:</b> 10/18/2018
<b>Photo Coordinates</b>	
<b>Lat</b>	41.223094
<b>Long</b>	-111.985825
<b>Direction Photo Taken:</b> 252.410557184751	
<b>Description:</b>	



<b>Project Name:</b> Swift Building	<b>Site Location:</b> Ogden, UT	<b>Project No.</b> 0003/1807-05
--	------------------------------------	------------------------------------

<b>Photo No.</b> <b>19</b>	<b>Date:</b> 10/18/2018
<b>Photo Coordinates</b>	
<b>Lat</b>	41.223094
<b>Long</b>	-111.985825
<b>Direction Photo Taken:</b> 332.647887323944	
<b>Description:</b>	



<b>Photo No.</b> <b>20</b>	<b>Date:</b> 10/18/2018
<b>Photo Coordinates</b>	
<b>Lat</b>	41.223094
<b>Long</b>	-111.985825
<b>Direction Photo Taken:</b> 350.727203065134	
<b>Description:</b>	






<b>Project Name:</b> Swift Building	<b>Site Location:</b> Ogden, UT	<b>Project No.</b> 0003/1807-05
--	------------------------------------	------------------------------------

<b>Photo No.</b> <b>21</b>	<b>Date:</b> 10/18/2018
<b>Photo Coordinates</b>	
<b>Lat</b>	41.223094
<b>Long</b>	-111.985825
<b>Direction Photo Taken:</b> 9.6961367013373	
<b>Description:</b>	



<b>Photo No.</b> <b>22</b>	<b>Date:</b> 10/18/2018
<b>Photo Coordinates</b>	
<b>Lat</b>	41.223094
<b>Long</b>	-111.985825
<b>Direction Photo Taken:</b> 345.584269662921	
<b>Description:</b>	



<b>Project Name:</b> Swift Building	<b>Site Location:</b> Ogden, UT	<b>Project No.</b> 0003/1807-05
--	------------------------------------	------------------------------------

<b>Photo No.</b> <b>23</b>	<b>Date:</b> 10/18/2018
<b>Photo Coordinates</b>	
<b>Lat</b>	41.223094
<b>Long</b>	-111.985825
<b>Direction Photo Taken:</b> 337.514619883041	
<b>Description:</b>	



<b>Photo No.</b> <b>24</b>	<b>Date:</b> 10/18/2018
<b>Photo Coordinates</b>	
<b>Lat</b>	41.223094
<b>Long</b>	-111.985825
<b>Direction Photo Taken:</b> 37.3583959899749	
<b>Description:</b>	





<b>Project Name:</b> Swift Building	<b>Site Location:</b> Ogden, UT	<b>Project No.</b> 0003/1807-05
--	------------------------------------	------------------------------------

<b>Photo No.</b> <b>25</b>	<b>Date:</b> 10/18/2018
<b>Photo Coordinates</b>	
<b>Lat</b>	41.223836
<b>Long</b>	-111.987136
<b>Direction Photo Taken:</b> 6.02023346303502	
<b>Description:</b>	



<b>Photo No.</b> <b>26</b>	<b>Date:</b> 10/18/2018
<b>Photo Coordinates</b>	
<b>Lat</b>	41.223789
<b>Long</b>	-111.987114
<b>Direction Photo Taken:</b> 201.567049808429	
<b>Description:</b>	



<b>Project Name:</b> Swift Building	<b>Site Location:</b> Ogden, UT	<b>Project No.</b> 0003/1807-05
--	------------------------------------	------------------------------------

<b>Photo No.</b> <b>27</b>	<b>Date:</b> 10/18/2018
<b>Photo Coordinates</b>	
<b>Lat</b>	41.224225
<b>Long</b>	-111.986275
<b>Direction Photo Taken:</b> 195.303482587065	
<b>Description:</b>	



<b>Photo No.</b> <b>28</b>	<b>Date:</b> 10/18/2018
<b>Photo Coordinates</b>	
<b>Lat</b>	41.224225
<b>Long</b>	-111.986275
<b>Direction Photo Taken:</b> 211.841836734694	
<b>Description:</b>	





<b>Project Name:</b> Swift Building	<b>Site Location:</b> Ogden, UT	<b>Project No.</b> 0003/1807-05
--	------------------------------------	------------------------------------

<b>Photo No.</b> <b>29</b>	<b>Date:</b> 10/18/2018
<b>Photo Coordinates</b>	
<b>Lat</b>	41.224225
<b>Long</b>	-111.986275
<b>Direction Photo Taken:</b> 267.752840909091	
<b>Description:</b>	



<b>Photo No.</b> <b>30</b>	<b>Date:</b> 10/18/2018
<b>Photo Coordinates</b>	
<b>Lat</b>	41.224461
<b>Long</b>	-111.987792
<b>Direction Photo Taken:</b> 249.10546875	
<b>Description:</b>	



<b>Project Name:</b> Swift Building	<b>Site Location:</b> Ogden, UT	<b>Project No.</b> 0003/1807-05
--	------------------------------------	------------------------------------

<b>Photo No.</b> <b>31</b>	<b>Date:</b> 10/18/2018
<b>Photo Coordinates</b>	
<b>Lat</b>	41.224461
<b>Long</b>	-111.987792
<b>Direction Photo Taken:</b> 63.548309178744	
<b>Description:</b>	



<b>Photo No.</b> <b>32</b>	<b>Date:</b> 10/18/2018
<b>Photo Coordinates</b>	
<b>Lat</b>	41.224461
<b>Long</b>	-111.987792
<b>Direction Photo Taken:</b> 96.0940594059406	
<b>Description:</b>	





<b>Project Name:</b> Swift Building	<b>Site Location:</b> Ogden, UT	<b>Project No.</b> 0003/1807-05
--	------------------------------------	------------------------------------

<b>Photo No.</b> <b>33</b>	<b>Date:</b> 10/18/2018
<b>Photo Coordinates</b>	
<b>Lat</b>	41.224461
<b>Long</b>	-111.987792
<b>Direction Photo Taken:</b> 344.172995780591	
<b>Description:</b>	



<b>Photo No.</b> <b>34</b>	<b>Date:</b> 10/18/2018
<b>Photo Coordinates</b>	
<b>Lat</b>	41.224261
<b>Long</b>	-111.987236
<b>Direction Photo Taken:</b> 72.7575993764614	
<b>Description:</b>	



<b>Project Name:</b> Swift Building	<b>Site Location:</b> Ogden, UT	<b>Project No.</b> 0003/1807-05
--	------------------------------------	------------------------------------

<b>Photo No.</b> <b>35</b>	<b>Date:</b> 10/18/2018
<b>Photo Coordinates</b>	
<b>Lat</b>	41.223975
<b>Long</b>	-111.987281
<b>Direction Photo Taken:</b> 14.7921440261866	
<b>Description:</b>	



<b>Photo No.</b> <b>36</b>	<b>Date:</b> 10/18/2018
<b>Photo Coordinates</b>	
<b>Lat</b>	41.223797
<b>Long</b>	-111.987428
<b>Direction Photo Taken:</b> 298.211538461538	
<b>Description:</b>	





<b>Project Name:</b> Swift Building	<b>Site Location:</b> Ogden, UT	<b>Project No.</b> 0003/1807-05
--	------------------------------------	------------------------------------

<b>Photo No.</b> <b>37</b>	<b>Date:</b> 10/18/2018
<b>Photo Coordinates</b>	
<b>Lat</b>	41.223972
<b>Long</b>	-111.987442
<b>Direction Photo Taken:</b> 182.854330708661	
<b>Description:</b>	



<b>Photo No.</b> <b>38</b>	<b>Date:</b> 10/18/2018
<b>Photo Coordinates</b>	
<b>Lat</b>	41.224011
<b>Long</b>	-111.987428
<b>Direction Photo Taken:</b> 107.90134529148	
<b>Description:</b>	



<b>Project Name:</b> Swift Building	<b>Site Location:</b> Ogden, UT	<b>Project No.</b> 0003/1807-05
--	------------------------------------	------------------------------------

<b>Photo No.</b> <b>39</b>	<b>Date:</b> 10/18/2018
<b>Photo Coordinates</b>	
<b>Lat</b>	41.224044
<b>Long</b>	-111.987419
<b>Direction Photo Taken:</b> 255.190476190476	
<b>Description:</b>	



<b>Photo No.</b> <b>40</b>	<b>Date:</b> 10/18/2018
<b>Photo Coordinates</b>	
<b>Lat</b>	41.223983
<b>Long</b>	-111.987481
<b>Direction Photo Taken:</b> 269.902912621359	
<b>Description:</b>	





<b>Project Name:</b> Swift Building	<b>Site Location:</b> Ogden, UT	<b>Project No.</b> 0003/1807-05
--	------------------------------------	------------------------------------

<b>Photo No.</b> <b>41</b>	<b>Date:</b> 10/18/2018
<b>Photo Coordinates</b>	
<b>Lat</b>	41.223942
<b>Long</b>	-111.987511
<b>Direction Photo Taken:</b> 235.480072463768	
<b>Description:</b>	




<b>Photo No.</b> <b>42</b>	<b>Date:</b> 10/18/2018
<b>Photo Coordinates</b>	
<b>Lat</b>	41.224108
<b>Long</b>	-111.987489
<b>Direction Photo Taken:</b> 259.684887459807	
<b>Description:</b>	



<b>Project Name:</b> Swift Building	<b>Site Location:</b> Ogden, UT	<b>Project No.</b> 0003/1807-05
--	------------------------------------	------------------------------------

<b>Photo No.</b> <b>43</b>	<b>Date:</b> 10/18/2018
<b>Photo Coordinates</b>	
<b>Lat</b>	41.224108
<b>Long</b>	-111.987489
<b>Direction Photo Taken:</b> 223.800387596899	
<b>Description:</b>	



<b>Photo No.</b> <b>44</b>	<b>Date:</b> 10/18/2018
<b>Photo Coordinates</b>	
<b>Lat</b>	41.223944
<b>Long</b>	-111.987533
<b>Direction Photo Taken:</b> 138.716911764706	
<b>Description:</b>	





<b>Project Name:</b> Swift Building	<b>Site Location:</b> Ogden, UT	<b>Project No.</b> 0003/1807-05
--	------------------------------------	------------------------------------

<b>Photo No.</b> <b>45</b>	<b>Date:</b> 10/18/2018
<b>Photo Coordinates</b>	
<b>Lat</b>	41.223975
<b>Long</b>	-111.987519
<b>Direction Photo Taken:</b> 34.6178571428571	
<b>Description:</b>	



<b>Photo No.</b> <b>46</b>	<b>Date:</b> 10/18/2018
<b>Photo Coordinates</b>	
<b>Lat</b>	41.223992
<b>Long</b>	-111.987511
<b>Direction Photo Taken:</b> 259.677725118483	
<b>Description:</b>	





<b>Project Name:</b> Swift Building	<b>Site Location:</b> Ogden, UT	<b>Project No.</b> 0003/1807-05
--	------------------------------------	------------------------------------

<b>Photo No.</b> <b>47</b>	<b>Date:</b> 10/18/2018
<b>Photo Coordinates</b>	
<b>Lat</b>	41.223867
<b>Long</b>	-111.987603
<b>Direction Photo Taken:</b> 194.462311557789	
<b>Description:</b>	



<b>Photo No.</b> <b>48</b>	<b>Date:</b> 10/18/2018
<b>Photo Coordinates</b>	
<b>Lat</b>	41.224236
<b>Long</b>	-111.987464
<b>Direction Photo Taken:</b> 179.386996904025	
<b>Description:</b>	



<b>Project Name:</b> Swift Building	<b>Site Location:</b> Ogden, UT	<b>Project No.</b> 0003/1807-05
--	------------------------------------	------------------------------------

<b>Photo No.</b> <b>49</b>	<b>Date:</b> 10/18/2018
<b>Photo Coordinates</b>	
<b>Lat</b>	41.223969
<b>Long</b>	-111.987581
<b>Direction Photo Taken:</b> 186.799603174603	
<b>Description:</b>	



<b>Photo No.</b> <b>50</b>	<b>Date:</b> 10/18/2018
<b>Photo Coordinates</b>	
<b>Lat</b>	41.223981
<b>Long</b>	-111.987594
<b>Direction Photo Taken:</b> 233.054913294798	
<b>Description:</b>	





<b>Project Name:</b> Swift Building	<b>Site Location:</b> Ogden, UT	<b>Project No.</b> 0003/1807-05
--	------------------------------------	------------------------------------

<b>Photo No.</b> <b>51</b>	<b>Date:</b> 10/18/2018
<b>Photo Coordinates</b>	
<b>Lat</b>	41.224117
<b>Long</b>	-111.98755
<b>Direction Photo Taken:</b> 47.8496732026144	
<b>Description:</b>	



<b>Photo No.</b> <b>52</b>	<b>Date:</b> 10/18/2018
<b>Photo Coordinates</b>	
<b>Lat</b>	41.224103
<b>Long</b>	-111.987603
<b>Direction Photo Taken:</b> 9.263	
<b>Description:</b>	






<b>Project Name:</b> Swift Building	<b>Site Location:</b> Ogden, UT	<b>Project No.</b> 0003/1807-05
--	------------------------------------	------------------------------------

<b>Photo No.</b> <b>53</b>	<b>Date:</b> 10/18/2018
<b>Photo Coordinates</b>	
<b>Lat</b>	41.224083
<b>Long</b>	-111.987633
<b>Direction Photo Taken:</b> 9.32235701906412	
<b>Description:</b>	



<b>Photo No.</b> <b>54</b>	<b>Date:</b> 10/18/2018
<b>Photo Coordinates</b>	
<b>Lat</b>	41.224042
<b>Long</b>	-111.987556
<b>Direction Photo Taken:</b> 107.276150627615	
<b>Description:</b>	



<b>Project Name:</b> Swift Building	<b>Site Location:</b> Ogden, UT	<b>Project No.</b> 0003/1807-05
--	------------------------------------	------------------------------------

<b>Photo No.</b> <b>55</b>	<b>Date:</b> 10/18/2018
<b>Photo Coordinates</b>	
<b>Lat</b>	41.224042
<b>Long</b>	-111.987556
<b>Direction Photo Taken:</b> 110.435344827586	
<b>Description:</b>	





<b>Photo No.</b> <b>56</b>	<b>Date:</b> 10/18/2018
<b>Photo Coordinates</b>	
<b>Lat</b>	41.224042
<b>Long</b>	-111.987556
<b>Direction Photo Taken:</b> 336.999893185217	
<b>Description:</b>	





<b>Project Name:</b> Swift Building	<b>Site Location:</b> Ogden, UT	<b>Project No.</b> 0003/1807-05
--	------------------------------------	------------------------------------

<b>Photo No.</b> <b>1</b>	<b>Date:</b> 10/17/2018	
<b>Photo Coordinates</b>		
<b>Lat</b>	41.225117	
<b>Long</b>	-111.986778	
<b>Direction Photo Taken:</b> 347.290598290598		
<b>Description:</b>		
<b>Photo No.</b> <b>2</b>	<b>Date:</b> 10/17/2018	
<b>Photo Coordinates</b>		
<b>Lat</b>	41.225117	
<b>Long</b>	-111.986778	
<b>Direction Photo Taken:</b> 339.783018867925		
<b>Description:</b>		



<b>Project Name:</b> Swift Building	<b>Site Location:</b> Ogden, UT	<b>Project No.</b> 0003/1807-05
--	------------------------------------	------------------------------------

<b>Photo No.</b> <b>3</b>	<b>Date:</b> 10/17/2018
<b>Photo Coordinates</b>	
<b>Lat</b>	41.225117
<b>Long</b>	-111.986778
<b>Direction Photo Taken:</b> 213.476	
<b>Description:</b>	



<b>Photo No.</b> <b>4</b>	<b>Date:</b> 10/17/2018
<b>Photo Coordinates</b>	
<b>Lat</b>	41.225117
<b>Long</b>	-111.986778
<b>Direction Photo Taken:</b> 73.8946188340807	
<b>Description:</b>	





<b>Project Name:</b> Swift Building	<b>Site Location:</b> Ogden, UT	<b>Project No.</b> 0003/1807-05
--	------------------------------------	------------------------------------

<b>Photo No.</b> <b>5</b>	<b>Date:</b> 10/18/2018
<b>Photo Coordinates</b>	
<b>Lat</b>	41.223372
<b>Long</b>	-111.986542
<b>Direction Photo Taken:</b> 16.1168224299065	
<b>Description:</b>	




<b>Project Name:</b> Swift Building	<b>Site Location:</b> Ogden, UT	<b>Project No.</b> 0003/1807-05
--	------------------------------------	------------------------------------



<table> <tr> <td><b>Photo No.</b> <b>1</b></td><td><b>Date:</b> 10/17/2018</td></tr> <tr> <td colspan="2"><b>Photo Coordinates</b></td></tr> <tr> <td><b>Lat</b></td><td>41.225117</td></tr> <tr> <td><b>Long</b></td><td>-111.986778</td></tr> <tr> <td colspan="2"><b>Direction Photo Taken:</b> 0.129302987197724</td></tr> <tr> <td colspan="2"><b>Description:</b></td></tr> </table>	<b>Photo No.</b> <b>1</b>	<b>Date:</b> 10/17/2018	<b>Photo Coordinates</b>		<b>Lat</b>	41.225117	<b>Long</b>	-111.986778	<b>Direction Photo Taken:</b> 0.129302987197724		<b>Description:</b>		
<b>Photo No.</b> <b>1</b>	<b>Date:</b> 10/17/2018												
<b>Photo Coordinates</b>													
<b>Lat</b>	41.225117												
<b>Long</b>	-111.986778												
<b>Direction Photo Taken:</b> 0.129302987197724													
<b>Description:</b>													
<table> <tr> <td><b>Photo No.</b> <b>2</b></td><td><b>Date:</b> 10/17/2018</td></tr> <tr> <td colspan="2"><b>Photo Coordinates</b></td></tr> <tr> <td><b>Lat</b></td><td>41.225117</td></tr> <tr> <td><b>Long</b></td><td>-111.986778</td></tr> <tr> <td colspan="2"><b>Direction Photo Taken:</b> 18.2749938890247</td></tr> <tr> <td colspan="2"><b>Description:</b></td></tr> </table>	<b>Photo No.</b> <b>2</b>	<b>Date:</b> 10/17/2018	<b>Photo Coordinates</b>		<b>Lat</b>	41.225117	<b>Long</b>	-111.986778	<b>Direction Photo Taken:</b> 18.2749938890247		<b>Description:</b>		
<b>Photo No.</b> <b>2</b>	<b>Date:</b> 10/17/2018												
<b>Photo Coordinates</b>													
<b>Lat</b>	41.225117												
<b>Long</b>	-111.986778												
<b>Direction Photo Taken:</b> 18.2749938890247													
<b>Description:</b>													



<b>Project Name:</b> Swift Building	<b>Site Location:</b> Ogden, UT	<b>Project No.</b> 0003/1807-05
--	------------------------------------	------------------------------------

<b>Photo No.</b> <b>3</b>	<b>Date:</b> 10/16/2018	
<b>Photo Coordinates</b>		
<b>Lat</b>		
<b>Long</b>		
<b>Direction Photo Taken:</b>		
<b>Description:</b>		

<b>Project Name:</b> Swift Building	<b>Site Location:</b> Ogden, UT	<b>Project No.</b> 0003/1807-05
--	------------------------------------	------------------------------------

Photo No. <b>1</b>		Date: 10/16/2018	
Photo Coordinates			
Lat	41.224937		
Long	-111.98299		
Direction Photo Taken:			
Description:			
Photo No. <b>2</b>		Date: 10/16/2018	
Photo Coordinates			
Lat			
Long			
Direction Photo Taken:			
Description:			

<b>Project Name:</b> Swift Building	<b>Site Location:</b> Ogden, UT	<b>Project No.</b> 0003/1807-05
--	------------------------------------	------------------------------------

<b>Photo No.</b> <b>3</b>	<b>Date:</b> 10/17/2018
<b>Photo Coordinates</b>	
<b>Lat</b>	41.225114
<b>Long</b>	-111.986756
<b>Direction Photo Taken:</b> 264.581920903955	
<b>Description:</b>	



<b>Photo No.</b> <b>4</b>	<b>Date:</b> 10/17/2018
<b>Photo Coordinates</b>	
<b>Lat</b>	41.225114
<b>Long</b>	-111.986756
<b>Direction Photo Taken:</b> 165.908256880734	
<b>Description:</b>	





<b>Project Name:</b> Swift Building	<b>Site Location:</b> Ogden, UT	<b>Project No.</b> 0003/1807-05
--	------------------------------------	------------------------------------

<b>Photo No.</b> <b>5</b>	<b>Date:</b> 10/17/2018
<b>Photo Coordinates</b>	
<b>Lat</b>	41.225114
<b>Long</b>	-111.986756
<b>Direction Photo Taken:</b> 70.8081081081081	
<b>Description:</b>	



<b>Photo No.</b> <b>6</b>	<b>Date:</b> 10/17/2018
<b>Photo Coordinates</b>	
<b>Lat</b>	41.225114
<b>Long</b>	-111.986756
<b>Direction Photo Taken:</b> 72.795165394402	
<b>Description:</b>	



<b>Project Name:</b> Swift Building	<b>Site Location:</b> Ogden, UT	<b>Project No.</b> 0003/1807-05
--	------------------------------------	------------------------------------

<b>Photo No.</b> <b>7</b>	<b>Date:</b> 10/17/2018
<b>Photo Coordinates</b>	
<b>Lat</b>	41.225114
<b>Long</b>	-111.986756
<b>Direction Photo Taken:</b> 236.842465753425	
<b>Description:</b>	



<b>Photo No.</b> <b>8</b>	<b>Date:</b> 10/17/2018
<b>Photo Coordinates</b>	
<b>Lat</b>	41.225114
<b>Long</b>	-111.986756
<b>Direction Photo Taken:</b> 39.8938271604938	
<b>Description:</b>	





<b>Project Name:</b> Swift Building	<b>Site Location:</b> Ogden, UT	<b>Project No.</b> 0003/1807-05
--	------------------------------------	------------------------------------

<b>Photo No.</b> <b>9</b>		<b>Date:</b> 10/17/2018
<b>Photo Coordinates</b>		
<b>Lat</b>	41.225114	
<b>Long</b>	-111.986756	
<b>Direction Photo Taken:</b> 53.0899357601713		
<b>Description:</b>		

A photograph showing a dark, cluttered interior space, possibly a basement or crawlspace. A bright light source, likely a flashlight, is positioned in the center, casting a strong beam of light onto the surrounding area. The walls and floor are covered with various materials, including what appears to be insulation, pipes, and other debris. The overall atmosphere is dim and confined.



<b>Project Name:</b> Swift Building	<b>Site Location:</b> Ogden, UT	<b>Project No.</b> 0003/1807-05
--	------------------------------------	------------------------------------

<b>Photo No.</b> <b>1</b>	<b>Date:</b> 10/16/2018
<b>Photo Coordinates</b>	
<b>Lat</b>	41.223092
<b>Long</b>	-111.985803
<b>Direction Photo Taken:</b> 298.4317617866	
<b>Description:</b>	



<b>Photo No.</b> <b>2</b>	<b>Date:</b> 10/16/2018
<b>Photo Coordinates</b>	
<b>Lat</b>	41.224381
<b>Long</b>	-111.987031
<b>Direction Photo Taken:</b> 271.837545126354	
<b>Description:</b>	



<b>Project Name:</b> Swift Building	<b>Site Location:</b> Ogden, UT	<b>Project No.</b> 0003/1807-05
--	------------------------------------	------------------------------------

<b>Photo No.</b> <b>3</b>	<b>Date:</b> 10/16/2018
<b>Photo Coordinates</b>	
<b>Lat</b>	41.224214
<b>Long</b>	-111.987053
<b>Direction Photo Taken:</b> 114.521145975443	
<b>Description:</b>	



<b>Photo No.</b> <b>4</b>	<b>Date:</b> 10/16/2018
<b>Photo Coordinates</b>	
<b>Lat</b>	41.224214
<b>Long</b>	-111.987053
<b>Direction Photo Taken:</b> 114.018903591682	
<b>Description:</b>	





<b>Project Name:</b> Swift Building	<b>Site Location:</b> Ogden, UT	<b>Project No.</b> 0003/1807-05
--	------------------------------------	------------------------------------

<table> <tr> <td><b>Photo No.</b> <b>1</b></td><td><b>Date:</b> 10/17/2018</td></tr> <tr> <td colspan="2"><b>Photo Coordinates</b></td></tr> <tr> <td><b>Lat</b></td><td>41.226808</td></tr> <tr> <td><b>Long</b></td><td>-111.984107</td></tr> <tr> <td colspan="2"><b>Direction Photo Taken:</b></td></tr> <tr> <td colspan="2"><b>Description:</b></td></tr> </table>	<b>Photo No.</b> <b>1</b>	<b>Date:</b> 10/17/2018	<b>Photo Coordinates</b>		<b>Lat</b>	41.226808	<b>Long</b>	-111.984107	<b>Direction Photo Taken:</b>		<b>Description:</b>		
<b>Photo No.</b> <b>1</b>	<b>Date:</b> 10/17/2018												
<b>Photo Coordinates</b>													
<b>Lat</b>	41.226808												
<b>Long</b>	-111.984107												
<b>Direction Photo Taken:</b>													
<b>Description:</b>													
<table> <tr> <td><b>Photo No.</b> <b>2</b></td><td><b>Date:</b> 10/17/2018</td></tr> <tr> <td colspan="2"><b>Photo Coordinates</b></td></tr> <tr> <td><b>Lat</b></td><td>41.22354</td></tr> <tr> <td><b>Long</b></td><td>-111.986829</td></tr> <tr> <td colspan="2"><b>Direction Photo Taken:</b></td></tr> <tr> <td colspan="2"><b>Description:</b></td></tr> </table>	<b>Photo No.</b> <b>2</b>	<b>Date:</b> 10/17/2018	<b>Photo Coordinates</b>		<b>Lat</b>	41.22354	<b>Long</b>	-111.986829	<b>Direction Photo Taken:</b>		<b>Description:</b>		
<b>Photo No.</b> <b>2</b>	<b>Date:</b> 10/17/2018												
<b>Photo Coordinates</b>													
<b>Lat</b>	41.22354												
<b>Long</b>	-111.986829												
<b>Direction Photo Taken:</b>													
<b>Description:</b>													




<b>Project Name:</b> Swift Building	<b>Site Location:</b> Ogden, UT	<b>Project No.</b> 0003/1807-05
--	------------------------------------	------------------------------------

<b>Photo No.</b> <b>3</b>	<b>Date:</b> 10/17/2018	
<b>Photo Coordinates</b>		
<b>Lat</b>	41.22354	
<b>Long</b>	-111.986829	
<b>Direction Photo Taken:</b>		
<b>Description:</b>		


  

<b>Photo No.</b> <b>4</b>	<b>Date:</b> 10/17/2018	
<b>Photo Coordinates</b>		
<b>Lat</b>	41.22354	
<b>Long</b>	-111.986829	
<b>Direction Photo Taken:</b>		
<b>Description:</b>		



<b>Project Name:</b> Swift Building	<b>Site Location:</b> Ogden, UT	<b>Project No.</b> 0003/1807-05
--	------------------------------------	------------------------------------

<b>Photo No.</b> <b>5</b>	<b>Date:</b> 10/17/2018	
<b>Photo Coordinates</b>		
<b>Lat</b>	41.22354	
<b>Long</b>	-111.986829	
<b>Direction Photo Taken:</b>		
<b>Description:</b>		



<b>Photo No.</b> <b>6</b>	<b>Date:</b> 10/17/2018	
<b>Photo Coordinates</b>		
<b>Lat</b>	41.22338	
<b>Long</b>	-111.986974	
<b>Direction Photo Taken:</b>		
<b>Description:</b>		

<b>Project Name:</b> Swift Building	<b>Site Location:</b> Ogden, UT	<b>Project No.</b> 0003/1807-05
--	------------------------------------	------------------------------------

<table> <tr> <td><b>Photo No.</b> <b>7</b></td><td><b>Date:</b> 10/17/2018</td></tr> <tr> <td colspan="2"><b>Photo Coordinates</b></td></tr> <tr> <td><b>Lat</b></td><td>41.223573</td></tr> <tr> <td><b>Long</b></td><td>-111.986994</td></tr> <tr> <td colspan="2"><b>Direction Photo Taken:</b></td></tr> <tr> <td colspan="2"><b>Description:</b></td></tr> </table>	<b>Photo No.</b> <b>7</b>	<b>Date:</b> 10/17/2018	<b>Photo Coordinates</b>		<b>Lat</b>	41.223573	<b>Long</b>	-111.986994	<b>Direction Photo Taken:</b>		<b>Description:</b>		
<b>Photo No.</b> <b>7</b>	<b>Date:</b> 10/17/2018												
<b>Photo Coordinates</b>													
<b>Lat</b>	41.223573												
<b>Long</b>	-111.986994												
<b>Direction Photo Taken:</b>													
<b>Description:</b>													
<table> <tr> <td><b>Photo No.</b> <b>8</b></td><td><b>Date:</b> 10/17/2018</td></tr> <tr> <td colspan="2"><b>Photo Coordinates</b></td></tr> <tr> <td><b>Lat</b></td><td>41.223573</td></tr> <tr> <td><b>Long</b></td><td>-111.986994</td></tr> <tr> <td colspan="2"><b>Direction Photo Taken:</b></td></tr> <tr> <td colspan="2"><b>Description:</b></td></tr> </table>	<b>Photo No.</b> <b>8</b>	<b>Date:</b> 10/17/2018	<b>Photo Coordinates</b>		<b>Lat</b>	41.223573	<b>Long</b>	-111.986994	<b>Direction Photo Taken:</b>		<b>Description:</b>		
<b>Photo No.</b> <b>8</b>	<b>Date:</b> 10/17/2018												
<b>Photo Coordinates</b>													
<b>Lat</b>	41.223573												
<b>Long</b>	-111.986994												
<b>Direction Photo Taken:</b>													
<b>Description:</b>													



<b>Project Name:</b> Swift Building	<b>Site Location:</b> Ogden, UT	<b>Project No.</b> 0003/1807-05
--	------------------------------------	------------------------------------

<table border="1"> <tr> <td><b>Photo No.</b> <b>9</b></td><td><b>Date:</b> 10/17/2018</td></tr> <tr> <td colspan="2"><b>Photo Coordinates</b></td></tr> <tr> <td><b>Lat</b></td><td>41.223426</td></tr> <tr> <td><b>Long</b></td><td>-111.987073</td></tr> <tr> <td colspan="2"><b>Direction Photo Taken:</b></td></tr> <tr> <td colspan="2"><b>Description:</b></td></tr> </table>	<b>Photo No.</b> <b>9</b>	<b>Date:</b> 10/17/2018	<b>Photo Coordinates</b>		<b>Lat</b>	41.223426	<b>Long</b>	-111.987073	<b>Direction Photo Taken:</b>		<b>Description:</b>		
<b>Photo No.</b> <b>9</b>	<b>Date:</b> 10/17/2018												
<b>Photo Coordinates</b>													
<b>Lat</b>	41.223426												
<b>Long</b>	-111.987073												
<b>Direction Photo Taken:</b>													
<b>Description:</b>													
<table border="1"> <tr> <td><b>Photo No.</b> <b>10</b></td><td><b>Date:</b> 10/17/2018</td></tr> <tr> <td colspan="2"><b>Photo Coordinates</b></td></tr> <tr> <td><b>Lat</b></td><td>41.223574</td></tr> <tr> <td><b>Long</b></td><td>-111.986823</td></tr> <tr> <td colspan="2"><b>Direction Photo Taken:</b></td></tr> <tr> <td colspan="2"><b>Description:</b></td></tr> </table>	<b>Photo No.</b> <b>10</b>	<b>Date:</b> 10/17/2018	<b>Photo Coordinates</b>		<b>Lat</b>	41.223574	<b>Long</b>	-111.986823	<b>Direction Photo Taken:</b>		<b>Description:</b>		
<b>Photo No.</b> <b>10</b>	<b>Date:</b> 10/17/2018												
<b>Photo Coordinates</b>													
<b>Lat</b>	41.223574												
<b>Long</b>	-111.986823												
<b>Direction Photo Taken:</b>													
<b>Description:</b>													

<b>Project Name:</b> Swift Building	<b>Site Location:</b> Ogden, UT	<b>Project No.</b> 0003/1807-05
--	------------------------------------	------------------------------------





Photo No. 1		Date: 10/16/2018	
Photo Coordinates			
Lat	41.22838		
Long	-111.983735		
Direction Photo Taken:			
Description:			

Photo No. 2		Date: 10/18/2018	
Photo Coordinates			
Lat	41.224478		
Long	-111.98669		
Direction Photo Taken:			
Description:			

<b>Project Name:</b> Swift Building	<b>Site Location:</b> Ogden, UT	<b>Project No.</b> 0003/1807-05
--	------------------------------------	------------------------------------


<b>Photo No.</b> <b>3</b>	<b>Date:</b> 10/18/2018	
<b>Photo Coordinates</b>		
<b>Lat</b>	41.224356	
<b>Long</b>	-111.986924	
<b>Direction Photo Taken:</b>		
<b>Description:</b>		


<b>Photo No.</b> <b>4</b>	<b>Date:</b> 10/18/2018	
<b>Photo Coordinates</b>		
<b>Lat</b>	41.224711	
<b>Long</b>	-111.986741	
<b>Direction Photo Taken:</b>		
<b>Description:</b>		




<b>Project Name:</b> Swift Building	<b>Site Location:</b> Ogden, UT	<b>Project No.</b> 0003/1807-05
--	------------------------------------	------------------------------------

<b>Photo No.</b> <b>5</b>	<b>Date:</b> 10/18/2018	
<b>Photo Coordinates</b>		
<b>Lat</b>	41.224679	
<b>Long</b>	-111.986741	
<b>Direction Photo Taken:</b>		
<b>Description:</b>		

<b>Photo No.</b> <b>6</b>	<b>Date:</b> 10/18/2018	
<b>Photo Coordinates</b>		
<b>Lat</b>	41.224679	
<b>Long</b>	-111.986741	
<b>Direction Photo Taken:</b>		
<b>Description:</b>		

<b>Project Name:</b> Swift Building	<b>Site Location:</b> Ogden, UT	<b>Project No.</b> 0003/1807-05
--	------------------------------------	------------------------------------

<table border="1"> <tr> <td><b>Photo No.</b> <b>7</b></td> <td><b>Date:</b> 10/18/2018</td> </tr> <tr> <td colspan="2"><b>Photo Coordinates</b></td> </tr> <tr> <td><b>Lat</b></td> <td>41.246425</td> </tr> <tr> <td><b>Long</b></td> <td>-112.0087</td> </tr> <tr> <td colspan="2"><b>Direction Photo Taken:</b></td> </tr> <tr> <td colspan="2"><b>Description:</b></td> </tr> </table>	<b>Photo No.</b> <b>7</b>	<b>Date:</b> 10/18/2018	<b>Photo Coordinates</b>		<b>Lat</b>	41.246425	<b>Long</b>	-112.0087	<b>Direction Photo Taken:</b>		<b>Description:</b>		
<b>Photo No.</b> <b>7</b>	<b>Date:</b> 10/18/2018												
<b>Photo Coordinates</b>													
<b>Lat</b>	41.246425												
<b>Long</b>	-112.0087												
<b>Direction Photo Taken:</b>													
<b>Description:</b>													
<table border="1"> <tr> <td><b>Photo No.</b> <b>8</b></td> <td><b>Date:</b> 10/18/2018</td> </tr> <tr> <td colspan="2"><b>Photo Coordinates</b></td> </tr> <tr> <td><b>Lat</b></td> <td>41.224182</td> </tr> <tr> <td><b>Long</b></td> <td>-111.987085</td> </tr> <tr> <td colspan="2"><b>Direction Photo Taken:</b></td> </tr> <tr> <td colspan="2"><b>Description:</b></td> </tr> </table>	<b>Photo No.</b> <b>8</b>	<b>Date:</b> 10/18/2018	<b>Photo Coordinates</b>		<b>Lat</b>	41.224182	<b>Long</b>	-111.987085	<b>Direction Photo Taken:</b>		<b>Description:</b>		
<b>Photo No.</b> <b>8</b>	<b>Date:</b> 10/18/2018												
<b>Photo Coordinates</b>													
<b>Lat</b>	41.224182												
<b>Long</b>	-111.987085												
<b>Direction Photo Taken:</b>													
<b>Description:</b>													

<b>Project Name:</b> Swift Building	<b>Site Location:</b> Ogden, UT	<b>Project No.</b> 0003/1807-05
--	------------------------------------	------------------------------------


Photo No. 9		Date: 10/18/2018	
Photo Coordinates			
Lat	41.224182		
Long	-111.987085		
Direction Photo Taken:			
Description:			

Photo No. 10		Date: 10/18/2018	
Photo Coordinates			
Lat	41.224555		
Long	-111.987281		
Direction Photo Taken:			
Description:			



<b>Project Name:</b> Swift Building	<b>Site Location:</b> Ogden, UT	<b>Project No.</b> 0003/1807-05
--	------------------------------------	------------------------------------

Photo No. <b>11</b>		Date: 10/18/2018	
Photo Coordinates			
Lat	41.224555		
Long	-111.987281		
Direction Photo Taken:			
Description:			

Photo No. <b>12</b>		Date: 10/18/2018	
Photo Coordinates			
Lat	41.224633		
Long	-111.987041		
Direction Photo Taken:			
Description:			

<b>Project Name:</b> Swift Building	<b>Site Location:</b> Ogden, UT	<b>Project No.</b> 0003/1807-05
--	------------------------------------	------------------------------------



Photo No. <b>13</b>		Date: 10/18/2018	
Photo Coordinates			
Lat	41.227929		
Long	-111.981499		
Direction Photo Taken:			
Description:			

Photo No. <b>14</b>		Date: 10/18/2018	
Photo Coordinates			
Lat	41.224356		
Long	-111.986924		
Direction Photo Taken:			
Description:			

<b>Project Name:</b> Swift Building	<b>Site Location:</b> Ogden, UT	<b>Project No.</b> 0003/1807-05
--	------------------------------------	------------------------------------


Photo No. <b>15</b>		Date: 10/18/2018	
Photo Coordinates			
Lat	41.224652		
Long	-111.986776		
Direction Photo Taken:			
Description:			

Photo No. <b>16</b>		Date: 10/18/2018	
Photo Coordinates			
Lat	41.227929		
Long	-111.981499		
Direction Photo Taken:			
Description:			



<b>Project Name:</b> Swift Building	<b>Site Location:</b> Ogden, UT	<b>Project No.</b> 0003/1807-05
--	------------------------------------	------------------------------------

Photo No. <b>17</b>		Date: 10/18/2018	
Photo Coordinates			
Lat	41.246425		
Long	-112.0087		
Direction Photo Taken:			
Description:			

Photo No. <b>18</b>		Date: 10/18/2018	
Photo Coordinates			
Lat	41.224244		
Long	-111.987083		
Direction Photo Taken:			
Description:			



<b>Project Name:</b> Swift Building	<b>Site Location:</b> Ogden, UT	<b>Project No.</b> 0003/1807-05
--	------------------------------------	------------------------------------

Photo No. <b>19</b>		Date: 10/18/2018	
Photo Coordinates			
Lat	41.22477		
Long	-111.986882		
Direction Photo Taken:			
Description:			

Photo No. <b>20</b>		Date: 10/18/2018	
Photo Coordinates			
Lat	41.224483		
Long	-111.986692		
Direction Photo Taken:			
Description:			





<b>Project Name:</b> Swift Building	<b>Site Location:</b> Ogden, UT	<b>Project No.</b> 0003/1807-05
--	------------------------------------	------------------------------------



<table> <tr> <td><b>Photo No.</b> <b>1</b></td><td><b>Date:</b> 10/16/2018</td></tr> <tr> <td colspan="2"><b>Photo Coordinates</b></td></tr> <tr> <td><b>Lat</b></td><td>41.223094</td></tr> <tr> <td><b>Long</b></td><td>-111.985825</td></tr> <tr> <td colspan="2"><b>Direction Photo Taken:</b> 350.39953271028</td></tr> <tr> <td colspan="2"><b>Description:</b></td></tr> </table>	<b>Photo No.</b> <b>1</b>	<b>Date:</b> 10/16/2018	<b>Photo Coordinates</b>		<b>Lat</b>	41.223094	<b>Long</b>	-111.985825	<b>Direction Photo Taken:</b> 350.39953271028		<b>Description:</b>		
<b>Photo No.</b> <b>1</b>	<b>Date:</b> 10/16/2018												
<b>Photo Coordinates</b>													
<b>Lat</b>	41.223094												
<b>Long</b>	-111.985825												
<b>Direction Photo Taken:</b> 350.39953271028													
<b>Description:</b>													
<table> <tr> <td><b>Photo No.</b> <b>2</b></td><td><b>Date:</b> 10/16/2018</td></tr> <tr> <td colspan="2"><b>Photo Coordinates</b></td></tr> <tr> <td><b>Lat</b></td><td>41.223094</td></tr> <tr> <td><b>Long</b></td><td>-111.985825</td></tr> <tr> <td colspan="2"><b>Direction Photo Taken:</b> 53.1131578947368</td></tr> <tr> <td colspan="2"><b>Description:</b></td></tr> </table>	<b>Photo No.</b> <b>2</b>	<b>Date:</b> 10/16/2018	<b>Photo Coordinates</b>		<b>Lat</b>	41.223094	<b>Long</b>	-111.985825	<b>Direction Photo Taken:</b> 53.1131578947368		<b>Description:</b>		
<b>Photo No.</b> <b>2</b>	<b>Date:</b> 10/16/2018												
<b>Photo Coordinates</b>													
<b>Lat</b>	41.223094												
<b>Long</b>	-111.985825												
<b>Direction Photo Taken:</b> 53.1131578947368													
<b>Description:</b>													



<b>Project Name:</b> Swift Building	<b>Site Location:</b> Ogden, UT	<b>Project No.</b> 0003/1807-05
--	------------------------------------	------------------------------------



<table> <tr> <td><b>Photo No.</b> <b>3</b></td><td><b>Date:</b> 10/16/2018</td></tr> <tr> <td colspan="2"><b>Photo Coordinates</b></td></tr> <tr> <td><b>Lat</b></td><td>41.225206</td></tr> <tr> <td><b>Long</b></td><td>-111.9868</td></tr> <tr> <td colspan="2"><b>Direction Photo Taken:</b> 254.890625</td></tr> <tr> <td colspan="2"><b>Description:</b></td></tr> </table>	<b>Photo No.</b> <b>3</b>	<b>Date:</b> 10/16/2018	<b>Photo Coordinates</b>		<b>Lat</b>	41.225206	<b>Long</b>	-111.9868	<b>Direction Photo Taken:</b> 254.890625		<b>Description:</b>		
<b>Photo No.</b> <b>3</b>	<b>Date:</b> 10/16/2018												
<b>Photo Coordinates</b>													
<b>Lat</b>	41.225206												
<b>Long</b>	-111.9868												
<b>Direction Photo Taken:</b> 254.890625													
<b>Description:</b>													
<table> <tr> <td><b>Photo No.</b> <b>4</b></td><td><b>Date:</b> 10/16/2018</td></tr> <tr> <td colspan="2"><b>Photo Coordinates</b></td></tr> <tr> <td><b>Lat</b></td><td>41.225206</td></tr> <tr> <td><b>Long</b></td><td>-111.9868</td></tr> <tr> <td colspan="2"><b>Direction Photo Taken:</b> 313.36641221374</td></tr> <tr> <td colspan="2"><b>Description:</b></td></tr> </table>	<b>Photo No.</b> <b>4</b>	<b>Date:</b> 10/16/2018	<b>Photo Coordinates</b>		<b>Lat</b>	41.225206	<b>Long</b>	-111.9868	<b>Direction Photo Taken:</b> 313.36641221374		<b>Description:</b>		
<b>Photo No.</b> <b>4</b>	<b>Date:</b> 10/16/2018												
<b>Photo Coordinates</b>													
<b>Lat</b>	41.225206												
<b>Long</b>	-111.9868												
<b>Direction Photo Taken:</b> 313.36641221374													
<b>Description:</b>													

<b>Project Name:</b> Swift Building	<b>Site Location:</b> Ogden, UT	<b>Project No.</b> 0003/1807-05
--	------------------------------------	------------------------------------

<table> <tr> <td><b>Photo No.</b> <b>5</b></td><td><b>Date:</b> 10/16/2018</td></tr> <tr> <td colspan="2"><b>Photo Coordinates</b></td></tr> <tr> <td><b>Lat</b></td><td>41.223544</td></tr> <tr> <td><b>Long</b></td><td>-111.986031</td></tr> <tr> <td colspan="2"><b>Direction Photo Taken:</b> 349.542452830189</td></tr> <tr> <td colspan="2"><b>Description:</b></td></tr> </table>	<b>Photo No.</b> <b>5</b>	<b>Date:</b> 10/16/2018	<b>Photo Coordinates</b>		<b>Lat</b>	41.223544	<b>Long</b>	-111.986031	<b>Direction Photo Taken:</b> 349.542452830189		<b>Description:</b>		
<b>Photo No.</b> <b>5</b>	<b>Date:</b> 10/16/2018												
<b>Photo Coordinates</b>													
<b>Lat</b>	41.223544												
<b>Long</b>	-111.986031												
<b>Direction Photo Taken:</b> 349.542452830189													
<b>Description:</b>													
<table> <tr> <td><b>Photo No.</b> <b>6</b></td><td><b>Date:</b> 10/16/2018</td></tr> <tr> <td colspan="2"><b>Photo Coordinates</b></td></tr> <tr> <td><b>Lat</b></td><td>41.223544</td></tr> <tr> <td><b>Long</b></td><td>-111.986031</td></tr> <tr> <td colspan="2"><b>Direction Photo Taken:</b> 336.845814977974</td></tr> <tr> <td colspan="2"><b>Description:</b></td></tr> </table>	<b>Photo No.</b> <b>6</b>	<b>Date:</b> 10/16/2018	<b>Photo Coordinates</b>		<b>Lat</b>	41.223544	<b>Long</b>	-111.986031	<b>Direction Photo Taken:</b> 336.845814977974		<b>Description:</b>		
<b>Photo No.</b> <b>6</b>	<b>Date:</b> 10/16/2018												
<b>Photo Coordinates</b>													
<b>Lat</b>	41.223544												
<b>Long</b>	-111.986031												
<b>Direction Photo Taken:</b> 336.845814977974													
<b>Description:</b>													



<b>Project Name:</b> Swift Building	<b>Site Location:</b> Ogden, UT	<b>Project No.</b> 0003/1807-05
--	------------------------------------	------------------------------------

Photo No. 7		Date: 10/16/2018	
Photo Coordinates			
Lat	41.2243		
Long	-111.986114		
Direction Photo Taken: 100.386776859504			
Description:			
Photo No. 8		Date: 10/16/2018	
Photo Coordinates			
Lat	41.2243		
Long	-111.986106		
Direction Photo Taken: 113.220408163265			
Description:			



<b>Project Name:</b> Swift Building	<b>Site Location:</b> Ogden, UT	<b>Project No.</b> 0003/1807-05
--	------------------------------------	------------------------------------

<b>Photo No.</b> <b>9</b>	<b>Date:</b> 10/16/2018
<b>Photo Coordinates</b>	
<b>Lat</b>	41.224706
<b>Long</b>	-111.986253
<b>Direction Photo Taken:</b> 319.331360946746	
<b>Description:</b>	



<b>Photo No.</b> <b>10</b>	<b>Date:</b> 10/16/2018
<b>Photo Coordinates</b>	
<b>Lat</b>	41.224706
<b>Long</b>	-111.986253
<b>Direction Photo Taken:</b> 303.950920245399	
<b>Description:</b>	





<b>Project Name:</b> Swift Building	<b>Site Location:</b> Ogden, UT	<b>Project No.</b> 0003/1807-05
--	------------------------------------	------------------------------------

<b>Photo No.</b> <b>11</b>	<b>Date:</b> 10/16/2018
<b>Photo Coordinates</b>	
<b>Lat</b>	41.224706
<b>Long</b>	-111.986253
<b>Direction Photo Taken:</b> 282.249572649573	
<b>Description:</b>	



<b>Photo No.</b> <b>12</b>	<b>Date:</b> 10/16/2018
<b>Photo Coordinates</b>	
<b>Lat</b>	41.224717
<b>Long</b>	-111.986283
<b>Direction Photo Taken:</b> 202.103773584906	
<b>Description:</b>	





<b>Project Name:</b> Swift Building	<b>Site Location:</b> Ogden, UT	<b>Project No.</b> 0003/1807-05
--	------------------------------------	------------------------------------

<b>Photo No.</b> <b>13</b>	<b>Date:</b> 10/16/2018
<b>Photo Coordinates</b>	
<b>Lat</b>	41.224728
<b>Long</b>	-111.986389
<b>Direction Photo Taken:</b> 13.1721798134012	
<b>Description:</b>	



<b>Photo No.</b> <b>14</b>	<b>Date:</b> 10/16/2018
<b>Photo Coordinates</b>	
<b>Lat</b>	41.224747
<b>Long</b>	-111.986436
<b>Direction Photo Taken:</b> 105.180076628352	
<b>Description:</b>	





<b>Project Name:</b> Swift Building	<b>Site Location:</b> Ogden, UT	<b>Project No.</b> 0003/1807-05
--	------------------------------------	------------------------------------

<b>Photo No.</b> <b>15</b>	<b>Date:</b> 10/16/2018
<b>Photo Coordinates</b>	
<b>Lat</b>	41.224756
<b>Long</b>	-111.986406
<b>Direction Photo Taken:</b> 120.662162162162	
<b>Description:</b>	



<b>Photo No.</b> <b>16</b>	<b>Date:</b> 10/16/2018
<b>Photo Coordinates</b>	
<b>Lat</b>	41.224731
<b>Long</b>	-111.986344
<b>Direction Photo Taken:</b> 20.908203125	
<b>Description:</b>	





<b>Project Name:</b> Swift Building	<b>Site Location:</b> Ogden, UT	<b>Project No.</b> 0003/1807-05
--	------------------------------------	------------------------------------

<b>Photo No.</b> <b>17</b>	<b>Date:</b> 10/16/2018
<b>Photo Coordinates</b>	
<b>Lat</b>	41.224747
<b>Long</b>	-111.986397
<b>Direction Photo Taken:</b> 58.3095090118086	
<b>Description:</b>	



<b>Photo No.</b> <b>18</b>	<b>Date:</b> 10/16/2018
<b>Photo Coordinates</b>	
<b>Lat</b>	41.224747
<b>Long</b>	-111.986397
<b>Direction Photo Taken:</b> 37.5255731922399	
<b>Description:</b>	





<b>Project Name:</b> Swift Building	<b>Site Location:</b> Ogden, UT	<b>Project No.</b> 0003/1807-05
--	------------------------------------	------------------------------------

<b>Photo No.</b> <b>19</b>	<b>Date:</b> 10/16/2018
<b>Photo Coordinates</b>	
<b>Lat</b>	41.224792
<b>Long</b>	-111.986336
<b>Direction Photo Taken:</b> 97.5119047619048	
<b>Description:</b>	



<b>Photo No.</b> <b>20</b>	<b>Date:</b> 10/16/2018
<b>Photo Coordinates</b>	
<b>Lat</b>	41.224781
<b>Long</b>	-111.986267
<b>Direction Photo Taken:</b> 353.342245989305	
<b>Description:</b>	





<b>Project Name:</b> Swift Building	<b>Site Location:</b> Ogden, UT	<b>Project No.</b> 0003/1807-05
--	------------------------------------	------------------------------------

<b>Photo No.</b> <b>21</b>	<b>Date:</b> 10/16/2018
<b>Photo Coordinates</b>	
<b>Lat</b>	41.224619
<b>Long</b>	-111.986647
<b>Direction Photo Taken:</b> 205.159898477157	
<b>Description:</b>	



<b>Photo No.</b> <b>22</b>	<b>Date:</b> 10/16/2018
<b>Photo Coordinates</b>	
<b>Lat</b>	41.224481
<b>Long</b>	-111.986594
<b>Direction Photo Taken:</b> 226.439075630252	
<b>Description:</b>	



<b>Project Name:</b> Swift Building	<b>Site Location:</b> Ogden, UT	<b>Project No.</b> 0003/1807-05
--	------------------------------------	------------------------------------

<b>Photo No.</b> <b>23</b>	<b>Date:</b> 10/16/2018
<b>Photo Coordinates</b>	
<b>Lat</b>	41.224444
<b>Long</b>	-111.986642
<b>Direction Photo Taken:</b> 212.201219512195	
<b>Description:</b>	



<b>Photo No.</b> <b>24</b>	<b>Date:</b> 10/16/2018
<b>Photo Coordinates</b>	
<b>Lat</b>	41.224225
<b>Long</b>	-111.986467
<b>Direction Photo Taken:</b> 227.410931174089	
<b>Description:</b>	







<b>Project Name:</b> Swift Building	<b>Site Location:</b> Ogden, UT	<b>Project No.</b> 0003/1807-05
--	------------------------------------	------------------------------------

<b>Photo No.</b> <b>25</b>	<b>Date:</b> 10/16/2018
<b>Photo Coordinates</b>	
<b>Lat</b>	41.224189
<b>Long</b>	-111.986511
<b>Direction Photo Taken:</b> 227.792134831461	
<b>Description:</b>	





<b>Project Name:</b> Swift Building	<b>Site Location:</b> Ogden, UT	<b>Project No.</b> 0003/187-05
--	------------------------------------	-----------------------------------

<table border="1"> <tr> <td><b>Photo No.</b> <b>1</b></td><td><b>Date:</b> 10/18/2018</td></tr> <tr> <td colspan="2"><b>Photo Coordinates</b></td></tr> <tr> <td><b>Lat</b></td><td>41.223458</td></tr> <tr> <td><b>Long</b></td><td>-111.985991</td></tr> <tr> <td colspan="2"><b>Direction Photo Taken:</b></td></tr> <tr> <td colspan="2"><b>Description:</b></td></tr> </table>	<b>Photo No.</b> <b>1</b>	<b>Date:</b> 10/18/2018	<b>Photo Coordinates</b>		<b>Lat</b>	41.223458	<b>Long</b>	-111.985991	<b>Direction Photo Taken:</b>		<b>Description:</b>		
<b>Photo No.</b> <b>1</b>	<b>Date:</b> 10/18/2018												
<b>Photo Coordinates</b>													
<b>Lat</b>	41.223458												
<b>Long</b>	-111.985991												
<b>Direction Photo Taken:</b>													
<b>Description:</b>													
<table border="1"> <tr> <td><b>Photo No.</b> <b>2</b></td><td><b>Date:</b> 10/16/2018</td></tr> <tr> <td colspan="2"><b>Photo Coordinates</b></td></tr> <tr> <td><b>Lat</b></td><td>41.223544</td></tr> <tr> <td><b>Long</b></td><td>-111.986244</td></tr> <tr> <td colspan="2"><b>Direction Photo Taken:</b> 137.237410071942</td></tr> <tr> <td colspan="2"><b>Description:</b></td></tr> </table>	<b>Photo No.</b> <b>2</b>	<b>Date:</b> 10/16/2018	<b>Photo Coordinates</b>		<b>Lat</b>	41.223544	<b>Long</b>	-111.986244	<b>Direction Photo Taken:</b> 137.237410071942		<b>Description:</b>		
<b>Photo No.</b> <b>2</b>	<b>Date:</b> 10/16/2018												
<b>Photo Coordinates</b>													
<b>Lat</b>	41.223544												
<b>Long</b>	-111.986244												
<b>Direction Photo Taken:</b> 137.237410071942													
<b>Description:</b>													



<b>Project Name:</b> Swift Building	<b>Site Location:</b> Ogden, UT	<b>Project No.</b> 0003/187-05
--	------------------------------------	-----------------------------------

<b>Photo No.</b> <b>3</b>	<b>Date:</b> 10/16/2018
<b>Photo Coordinates</b>	
<b>Lat</b>	41.223489
<b>Long</b>	-111.986267
<b>Direction Photo Taken:</b> 68.0864864864865	
<b>Description:</b>	



<b>Photo No.</b> <b>4</b>	<b>Date:</b> 10/16/2018
<b>Photo Coordinates</b>	
<b>Lat</b>	41.223489
<b>Long</b>	-111.986206
<b>Direction Photo Taken:</b> 57.0894160583942	
<b>Description:</b>	





<b>Project Name:</b> Swift Building	<b>Site Location:</b> Ogden, UT	<b>Project No.</b> 0003/187-05
--	------------------------------------	-----------------------------------

<b>Photo No.</b> <b>5</b>	<b>Date:</b> 10/16/2018
<b>Photo Coordinates</b>	
<b>Lat</b>	41.223489
<b>Long</b>	-111.986206
<b>Direction Photo Taken:</b> 25.5805047867711	
<b>Description:</b>	



<b>Photo No.</b> <b>6</b>	<b>Date:</b> 10/16/2018
<b>Photo Coordinates</b>	
<b>Lat</b>	41.223489
<b>Long</b>	-111.986206
<b>Direction Photo Taken:</b> 6.51284796573876	
<b>Description:</b>	





<b>Project Name:</b> Swift Building	<b>Site Location:</b> Ogden, UT	<b>Project No.</b> 0003/187-05
--	------------------------------------	-----------------------------------

<b>Photo No.</b> <b>7</b>	<b>Date:</b> 10/16/2018
<b>Photo Coordinates</b>	
<b>Lat</b>	41.223525
<b>Long</b>	-111.986314
<b>Direction Photo Taken:</b> 303.352517985611	

**Description:**



<b>Photo No.</b> <b>8</b>	<b>Date:</b> 10/16/2018
<b>Photo Coordinates</b>	
<b>Lat</b>	41.223556
<b>Long</b>	-111.986358
<b>Direction Photo Taken:</b> 269.717277486911	

**Description:**



<b>Project Name:</b> Swift Building	<b>Site Location:</b> Ogden, UT	<b>Project No.</b> 0003/187-05
--	------------------------------------	-----------------------------------

<b>Photo No.</b> <b>9</b>	<b>Date:</b> 10/16/2018
<b>Photo Coordinates</b>	
<b>Lat</b>	41.223572
<b>Long</b>	-111.986367
<b>Direction Photo Taken:</b> 312.699530516432	
<b>Description:</b>	





<b>Photo No.</b> <b>10</b>	<b>Date:</b> 10/16/2018
<b>Photo Coordinates</b>	
<b>Lat</b>	41.223419
<b>Long</b>	-111.986633
<b>Direction Photo Taken:</b> 182.112426035503	
<b>Description:</b>	





<b>Project Name:</b> Swift Building	<b>Site Location:</b> Ogden, UT	<b>Project No.</b> 0003/187-05
--	------------------------------------	-----------------------------------

<b>Photo No.</b> <b>11</b>	<b>Date:</b> 10/16/2018	
<b>Photo Coordinates</b>		
<b>Lat</b>	41.223419	
<b>Long</b>	-111.986633	
<b>Direction Photo Taken:</b> 129.457478005865		
<b>Description:</b>		
<b>Photo No.</b> <b>12</b>	<b>Date:</b> 10/16/2018	
<b>Photo Coordinates</b>		
<b>Lat</b>	41.223408	
<b>Long</b>	-111.986633	
<b>Direction Photo Taken:</b> 84.3630705394191		
<b>Description:</b>		



<b>Project Name:</b> Swift Building	<b>Site Location:</b> Ogden, UT	<b>Project No.</b> 0003/187-05
--	------------------------------------	-----------------------------------

<b>Photo No.</b> <b>13</b>	<b>Date:</b> 10/16/2018
<b>Photo Coordinates</b>	
<b>Lat</b>	41.223647
<b>Long</b>	-111.986717
<b>Direction Photo Taken:</b> 241.687898089172	
<b>Description:</b>	



<b>Photo No.</b> <b>14</b>	<b>Date:</b> 10/16/2018
<b>Photo Coordinates</b>	
<b>Lat</b>	41.223653
<b>Long</b>	-111.986717
<b>Direction Photo Taken:</b> 28.9696652719665	
<b>Description:</b>	



<b>Project Name:</b> Swift Building	<b>Site Location:</b> Ogden, UT	<b>Project No.</b> 0003/187-05
--	------------------------------------	-----------------------------------

<b>Photo No.</b> <b>15</b>	<b>Date:</b> 10/16/2018
<b>Photo Coordinates</b>	
<b>Lat</b>	41.223653
<b>Long</b>	-111.986717
<b>Direction Photo Taken:</b> 28.8725590955807	
<b>Description:</b>	



<b>Photo No.</b> <b>16</b>	<b>Date:</b> 10/16/2018
<b>Photo Coordinates</b>	
<b>Lat</b>	41.223525
<b>Long</b>	-111.986908
<b>Direction Photo Taken:</b> 275.66081871345	
<b>Description:</b>	





<b>Project Name:</b> Swift Building	<b>Site Location:</b> Ogden, UT	<b>Project No.</b> 0003/187-05
--	------------------------------------	-----------------------------------

<b>Photo No.</b> <b>17</b>	<b>Date:</b> 10/16/2018
<b>Photo Coordinates</b>	
<b>Lat</b>	41.223525
<b>Long</b>	-111.986908
<b>Direction Photo Taken:</b> 325.600760456274	
<b>Description:</b>	



<b>Photo No.</b> <b>18</b>	<b>Date:</b> 10/16/2018
<b>Photo Coordinates</b>	
<b>Lat</b>	41.223525
<b>Long</b>	-111.986908
<b>Direction Photo Taken:</b> 329.695238095238	
<b>Description:</b>	





<b>Project Name:</b> Swift Building	<b>Site Location:</b> Ogden, UT	<b>Project No.</b> 0003/187-05
--	------------------------------------	-----------------------------------

<b>Photo No.</b> <b>19</b>	<b>Date:</b> 10/16/2018
<b>Photo Coordinates</b>	
<b>Lat</b>	41.223553
<b>Long</b>	-111.986825
<b>Direction Photo Taken:</b> 30.2000122070313	
<b>Description:</b>	



<b>Photo No.</b> <b>20</b>	<b>Date:</b> 10/16/2018
<b>Photo Coordinates</b>	
<b>Lat</b>	41.223553
<b>Long</b>	-111.986825
<b>Direction Photo Taken:</b> 320.12987012987	
<b>Description:</b>	





<b>Project Name:</b> Swift Building	<b>Site Location:</b> Ogden, UT	<b>Project No.</b> 0003/187-05
--	------------------------------------	-----------------------------------

<b>Photo No.</b> <b>21</b>	<b>Date:</b> 10/16/2018
<b>Photo Coordinates</b>	
<b>Lat</b>	41.223525
<b>Long</b>	-111.986856
<b>Direction Photo Taken:</b> 248.760416666667	
<b>Description:</b>	



<b>Photo No.</b> <b>22</b>	<b>Date:</b> 10/16/2018
<b>Photo Coordinates</b>	
<b>Lat</b>	41.223872
<b>Long</b>	-111.987328
<b>Direction Photo Taken:</b> 130.983974358974	
<b>Description:</b>	



<b>Project Name:</b> Swift Building	<b>Site Location:</b> Ogden, UT	<b>Project No.</b> 0003/187-05
--	------------------------------------	-----------------------------------

<b>Photo No.</b> <b>23</b>	<b>Date:</b> 10/16/2018
<b>Photo Coordinates</b>	
<b>Lat</b>	41.223847
<b>Long</b>	-111.987275
<b>Direction Photo Taken:</b> 99.5203619909502	
<b>Description:</b>	





<b>Photo No.</b> <b>24</b>	<b>Date:</b> 10/16/2018
<b>Photo Coordinates</b>	
<b>Lat</b>	41.223881
<b>Long</b>	-111.987083
<b>Direction Photo Taken:</b> 184.026086956522	
<b>Description:</b>	





<b>Project Name:</b> Swift Building	<b>Site Location:</b> Ogden, UT	<b>Project No.</b> 0003/187-05
--	------------------------------------	-----------------------------------

<table> <tr> <td><b>Photo No.</b> <b>25</b></td><td><b>Date:</b> 10/18/2018</td></tr> <tr> <td colspan="2"><b>Photo Coordinates</b></td></tr> <tr> <td><b>Lat</b></td><td>41.223372</td></tr> <tr> <td><b>Long</b></td><td>-111.986542</td></tr> <tr> <td colspan="2"><b>Direction Photo Taken:</b> 286.832167832168</td></tr> <tr> <td colspan="2"><b>Description:</b></td></tr> </table>	<b>Photo No.</b> <b>25</b>	<b>Date:</b> 10/18/2018	<b>Photo Coordinates</b>		<b>Lat</b>	41.223372	<b>Long</b>	-111.986542	<b>Direction Photo Taken:</b> 286.832167832168		<b>Description:</b>		
<b>Photo No.</b> <b>25</b>	<b>Date:</b> 10/18/2018												
<b>Photo Coordinates</b>													
<b>Lat</b>	41.223372												
<b>Long</b>	-111.986542												
<b>Direction Photo Taken:</b> 286.832167832168													
<b>Description:</b>													
<table> <tr> <td><b>Photo No.</b> <b>26</b></td><td><b>Date:</b> 10/18/2018</td></tr> <tr> <td colspan="2"><b>Photo Coordinates</b></td></tr> <tr> <td><b>Lat</b></td><td>41.223372</td></tr> <tr> <td><b>Long</b></td><td>-111.986542</td></tr> <tr> <td colspan="2"><b>Direction Photo Taken:</b> 308.267676767677</td></tr> <tr> <td colspan="2"><b>Description:</b></td></tr> </table>	<b>Photo No.</b> <b>26</b>	<b>Date:</b> 10/18/2018	<b>Photo Coordinates</b>		<b>Lat</b>	41.223372	<b>Long</b>	-111.986542	<b>Direction Photo Taken:</b> 308.267676767677		<b>Description:</b>		
<b>Photo No.</b> <b>26</b>	<b>Date:</b> 10/18/2018												
<b>Photo Coordinates</b>													
<b>Lat</b>	41.223372												
<b>Long</b>	-111.986542												
<b>Direction Photo Taken:</b> 308.267676767677													
<b>Description:</b>													

<b>Project Name:</b> Swift Building	<b>Site Location:</b> Ogden, UT	<b>Project No.</b> 0003/187-05
--	------------------------------------	-----------------------------------


<b>Photo No.</b> <b>27</b>	<b>Date:</b> 10/18/2018
<b>Photo Coordinates</b>	
<b>Lat</b>	41.223372
<b>Long</b>	-111.986542
<b>Direction Photo Taken:</b> 342.583126550868	
<b>Description:</b>	



<b>Photo No.</b> <b>28</b>	<b>Date:</b> 10/18/2018
<b>Photo Coordinates</b>	
<b>Lat</b>	41.223372
<b>Long</b>	-111.986542
<b>Direction Photo Taken:</b> 16.1168224299065	
<b>Description:</b>	





<b>Project Name:</b> Swift Building	<b>Site Location:</b> Ogden, UT	<b>Project No.</b> 0003/187-05
--	------------------------------------	-----------------------------------

<b>Photo No.</b> <b>29</b>	<b>Date:</b> 10/17/2018	
<b>Photo Coordinates</b>		
<b>Lat</b>		
<b>Long</b>		
<b>Direction Photo Taken:</b>		
<b>Description:</b>		



<b>Project Name:</b> Swift Building	<b>Site Location:</b> Ogden, UT	<b>Project No.</b> 0003/1807-05
--	------------------------------------	------------------------------------

<table> <tr> <td><b>Photo No.</b> <b>1</b></td><td><b>Date:</b> 10/18/2018</td></tr> <tr> <td colspan="2"><b>Photo Coordinates</b></td></tr> <tr> <td><b>Lat</b></td><td>41.224067</td></tr> <tr> <td><b>Long</b></td><td>-111.987769</td></tr> <tr> <td colspan="2"><b>Direction Photo Taken:</b> 206.596296296296</td></tr> <tr> <td colspan="2"><b>Description:</b></td></tr> </table>	<b>Photo No.</b> <b>1</b>	<b>Date:</b> 10/18/2018	<b>Photo Coordinates</b>		<b>Lat</b>	41.224067	<b>Long</b>	-111.987769	<b>Direction Photo Taken:</b> 206.596296296296		<b>Description:</b>		
<b>Photo No.</b> <b>1</b>	<b>Date:</b> 10/18/2018												
<b>Photo Coordinates</b>													
<b>Lat</b>	41.224067												
<b>Long</b>	-111.987769												
<b>Direction Photo Taken:</b> 206.596296296296													
<b>Description:</b>													
<table> <tr> <td><b>Photo No.</b> <b>2</b></td><td><b>Date:</b> 10/18/2018</td></tr> <tr> <td colspan="2"><b>Photo Coordinates</b></td></tr> <tr> <td><b>Lat</b></td><td>41.224064</td></tr> <tr> <td><b>Long</b></td><td>-111.987769</td></tr> <tr> <td colspan="2"><b>Direction Photo Taken:</b> 133.284810126582</td></tr> <tr> <td colspan="2"><b>Description:</b></td></tr> </table>	<b>Photo No.</b> <b>2</b>	<b>Date:</b> 10/18/2018	<b>Photo Coordinates</b>		<b>Lat</b>	41.224064	<b>Long</b>	-111.987769	<b>Direction Photo Taken:</b> 133.284810126582		<b>Description:</b>		
<b>Photo No.</b> <b>2</b>	<b>Date:</b> 10/18/2018												
<b>Photo Coordinates</b>													
<b>Lat</b>	41.224064												
<b>Long</b>	-111.987769												
<b>Direction Photo Taken:</b> 133.284810126582													
<b>Description:</b>													




<b>Project Name:</b> Swift Building	<b>Site Location:</b> Ogden, UT	<b>Project No.</b> 0003/1807-05
--	------------------------------------	------------------------------------

<b>Photo No.</b> <b>3</b>	<b>Date:</b> 10/18/2018
<b>Photo Coordinates</b>	
<b>Lat</b>	41.22405
<b>Long</b>	-111.987808
<b>Direction Photo Taken:</b> 358.875091844232	
<b>Description:</b>	





<b>Project Name:</b> Swift Building	<b>Site Location:</b> Ogden, UT	<b>Project No.</b> 0003/1807-05
--	------------------------------------	------------------------------------

Photo No. 1		Date: 10/18/2018	
Photo Coordinates			
Lat	41.224444		
Long	-111.987222		
Direction Photo Taken:			
Description:			
Photo No. 2		Date: 10/18/2018	
Photo Coordinates			
Lat	41.224439		
Long	-111.987372		
Direction Photo Taken: 224.493112947658			
Description:			



<b>Project Name:</b> Swift Building	<b>Site Location:</b> Ogden, UT	<b>Project No.</b> 0003/1807-05
--	------------------------------------	------------------------------------

<b>Photo No.</b> <b>3</b>	<b>Date:</b> 10/18/2018
<b>Photo Coordinates</b>	
<b>Lat</b>	41.224389
<b>Long</b>	-111.987442
<b>Direction Photo Taken:</b> 199.232394366197	
<b>Description:</b>	



<b>Photo No.</b> <b>4</b>	<b>Date:</b> 10/18/2018
<b>Photo Coordinates</b>	
<b>Lat</b>	41.224331
<b>Long</b>	-111.987403
<b>Direction Photo Taken:</b> 221.919786096257	
<b>Description:</b>	



<b>Project Name:</b> Swift Building	<b>Site Location:</b> Ogden, UT	<b>Project No.</b> 0003/1807-05
--	------------------------------------	------------------------------------

<b>Photo No.</b> <b>5</b>	<b>Date:</b> 10/16/2018
<b>Photo Coordinates</b>	
<b>Lat</b>	41.225064
<b>Long</b>	-111.986733
<b>Direction Photo Taken:</b> 223.27725236436	
<b>Description:</b>	



<b>Photo No.</b> <b>6</b>	<b>Date:</b> 10/16/2018
<b>Photo Coordinates</b>	
<b>Lat</b>	41.224342
<b>Long</b>	-111.987481
<b>Direction Photo Taken:</b> 57.5924987328941	
<b>Description:</b>	





<b>Project Name:</b> Swift Building	<b>Site Location:</b> Ogden, UT	<b>Project No.</b> 0003/1807-05
--	------------------------------------	------------------------------------

<b>Photo No.</b> <b>7</b>	<b>Date:</b> 10/16/2018
<b>Photo Coordinates</b>	
<b>Lat</b>	41.224392
<b>Long</b>	-111.987403
<b>Direction Photo Taken:</b> 109.54924774323	
<b>Description:</b>	



<b>Photo No.</b> <b>8</b>	<b>Date:</b> 10/16/2018
<b>Photo Coordinates</b>	
<b>Lat</b>	41.2243
<b>Long</b>	-111.987617
<b>Direction Photo Taken:</b> 146.953544575725	
<b>Description:</b>	





<b>Project Name:</b> Swift Building	<b>Site Location:</b> Ogden, UT	<b>Project No.</b> 0003/1807-05
--	------------------------------------	------------------------------------

<b>Photo No.</b> <b>9</b>	<b>Date:</b> 10/16/2018
<b>Photo Coordinates</b>	
<b>Lat</b>	41.224339
<b>Long</b>	-111.987672
<b>Direction Photo Taken:</b> 238.629547141797	
<b>Description:</b>	



<b>Photo No.</b> <b>10</b>	<b>Date:</b> 10/16/2018
<b>Photo Coordinates</b>	
<b>Lat</b>	41.224475
<b>Long</b>	-111.987572
<b>Direction Photo Taken:</b> 204.043395988394	
<b>Description:</b>	





<b>Project Name:</b> Swift Building	<b>Site Location:</b> Ogden, UT	<b>Project No.</b> 0003/1807-05
--	------------------------------------	------------------------------------

<b>Photo No.</b> <b>11</b>	<b>Date:</b> 10/16/2018
<b>Photo Coordinates</b>	
<b>Lat</b>	41.224475
<b>Long</b>	-111.987572
<b>Direction Photo Taken:</b> 155.99452221546	
<b>Description:</b>	



<b>Photo No.</b> <b>12</b>	<b>Date:</b> 10/16/2018
<b>Photo Coordinates</b>	
<b>Lat</b>	41.224383
<b>Long</b>	-111.987397
<b>Direction Photo Taken:</b> 326.775741710297	
<b>Description:</b>	





<b>Project Name:</b> Swift Building	<b>Site Location:</b> Ogden, UT	<b>Project No.</b> 0003/1807-05
--	------------------------------------	------------------------------------

<b>Photo No.</b> <b>13</b>	<b>Date:</b> 10/16/2018
<b>Photo Coordinates</b>	
<b>Lat</b>	41.22445
<b>Long</b>	-111.987219
<b>Direction Photo Taken:</b> 205.441116405718	
<b>Description:</b>	



<b>Photo No.</b> <b>14</b>	<b>Date:</b> 10/16/2018
<b>Photo Coordinates</b>	
<b>Lat</b>	41.224383
<b>Long</b>	-111.987161
<b>Direction Photo Taken:</b> 89.3628691983122	
<b>Description:</b>	





<b>Project Name:</b> Swift Building	<b>Site Location:</b> Ogden, UT	<b>Project No.</b> 0003/1807-05
--	------------------------------------	------------------------------------

<b>Photo No.</b> <b>15</b>	<b>Date:</b> 10/16/2018
<b>Photo Coordinates</b>	
<b>Lat</b>	41.224811
<b>Long</b>	-111.987267
<b>Direction Photo Taken:</b> 264.739090064995	
<b>Description:</b>	



<b>Photo No.</b> <b>16</b>	<b>Date:</b> 10/16/2018
<b>Photo Coordinates</b>	
<b>Lat</b>	41.224833
<b>Long</b>	-111.987267
<b>Direction Photo Taken:</b> 94.5581789023521	
<b>Description:</b>	





<b>Project Name:</b> Swift Building	<b>Site Location:</b> Ogden, UT	<b>Project No.</b> 0003/1807-05
--	------------------------------------	------------------------------------

<b>Photo No.</b> <b>17</b>	<b>Date:</b> 10/16/2018
<b>Photo Coordinates</b>	
<b>Lat</b>	41.224839
<b>Long</b>	-111.987258
<b>Direction Photo Taken:</b> 215.720321637427	
<b>Description:</b>	



<b>Photo No.</b> <b>18</b>	<b>Date:</b> 10/16/2018
<b>Photo Coordinates</b>	
<b>Lat</b>	41.224997
<b>Long</b>	-111.986794
<b>Direction Photo Taken:</b> 42.646514890632	
<b>Description:</b>	





<b>Project Name:</b> Swift Building	<b>Site Location:</b> Ogden, UT	<b>Project No.</b> 0003/1807-05
--	------------------------------------	------------------------------------

<b>Photo No.</b> <b>19</b>	<b>Date:</b> 10/16/2018
<b>Photo Coordinates</b>	
<b>Lat</b>	41.224872
<b>Long</b>	-111.986983
<b>Direction Photo Taken:</b> 102.796102490076	
<b>Description:</b>	



<b>Photo No.</b> <b>20</b>	<b>Date:</b> 10/16/2018
<b>Photo Coordinates</b>	
<b>Lat</b>	41.224853
<b>Long</b>	-111.986978
<b>Direction Photo Taken:</b> 237.882629394531	
<b>Description:</b>	





<b>Project Name:</b> Swift Building	<b>Site Location:</b> Ogden, UT	<b>Project No.</b> 0003/1807-05
--	------------------------------------	------------------------------------

<b>Photo No.</b> <b>21</b>	<b>Date:</b> 10/16/2018
<b>Photo Coordinates</b>	
<b>Lat</b>	41.224853
<b>Long</b>	-111.986978
<b>Direction Photo Taken:</b> 205.428421052632	

<b>Description:</b>
---------------------




<b>Project Name:</b> Swift Building	<b>Site Location:</b> Ogden, UT	<b>Project No.</b> 0003/1807-05
--	------------------------------------	------------------------------------

<b>Photo No.</b> <b>1</b>	<b>Date:</b> 10/18/2018
<b>Photo Coordinates</b>	
<b>Lat</b>	
<b>Long</b>	
<b>Direction Photo Taken:</b>	
<b>Description:</b>	



<b>Photo No.</b> <b>2</b>	<b>Date:</b> 10/18/2018
<b>Photo Coordinates</b>	
<b>Lat</b>	
<b>Long</b>	
<b>Direction Photo Taken:</b>	
<b>Description:</b>	




<b>Project Name:</b> Swift Building	<b>Site Location:</b> Ogden, UT	<b>Project No.</b> 0003/1807-05
--	------------------------------------	------------------------------------

<b>Photo No.</b> <b>3</b>	<b>Date:</b> 10/18/2018
<b>Photo Coordinates</b>	
<b>Lat</b>	
<b>Long</b>	
<b>Direction Photo Taken:</b>	
<b>Description:</b>	



<b>Photo No.</b> <b>4</b>	<b>Date:</b> 10/18/2018
<b>Photo Coordinates</b>	
<b>Lat</b>	
<b>Long</b>	
<b>Direction Photo Taken:</b>	
<b>Description:</b>	





<b>Project Name:</b> Swift Building	<b>Site Location:</b> Ogden, UT	<b>Project No.</b> 0003/1807-05
--	------------------------------------	------------------------------------

<b>Photo No.</b> <b>5</b>	<b>Date:</b> 10/18/2018
<b>Photo Coordinates</b>	
<b>Lat</b>	
<b>Long</b>	
<b>Direction Photo Taken:</b>	
<b>Description:</b>	



<b>Photo No.</b> <b>6</b>	<b>Date:</b> 10/18/2018
<b>Photo Coordinates</b>	
<b>Lat</b>	
<b>Long</b>	
<b>Direction Photo Taken:</b>	
<b>Description:</b>	



<b>Project Name:</b> Swift Building	<b>Site Location:</b> Ogden, UT	<b>Project No.</b> 0003/1807-05
--	------------------------------------	------------------------------------

<b>Photo No.</b> <b>7</b>	<b>Date:</b> 10/18/2018
<b>Photo Coordinates</b>	
<b>Lat</b>	
<b>Long</b>	
<b>Direction Photo Taken:</b>	
<b>Description:</b>	

