

PREPARED BY:
Region 9, START
Weston Solutions, Inc.
2300 Clayton Road
Suite 900
Concord, CA 94520



PREPARED FOR:
EPA Region 9
Pacific
Southwest



FIGURE 2
SITE LAYOUT
2761 S. Fruit Avenue
Fresno, Fresno County, CA

Legend

Site Boundary

Drum Pile

Unlined Agricultural Ditch

This aerial photograph shows a site boundary outlined in yellow. Within the boundary, there is a large, dark, rectangular structure labeled 'Residential Building'. To the right of this building, two small, rectangular areas are outlined in orange and labeled 'Pile 1' and 'Pile 2'. Further to the right, outside the site boundary, is another 'Residential Building'. A pink line runs horizontally across the bottom of the map, representing an unlined agricultural ditch.

0 Feet 200

PREPARED BY:
 Region 9, START
 Weston Solutions, Inc.
 2300 Clayton Road
 Suite 900
 Concord, CA 94520

PREPARED FOR:
 EPA Region 9
 Pacific
 Southwest

FIGURE 3
DRUM PILES MAP
 2761 S. Fruit Avenue
 Fresno, Fresno County, CA


TDD: 0002/1302/T2-R9-19-04-0002

Document Control Number: 0227-08-ACDC

Project Name: Fresno Drum Assessment ER		Site Location: 2761 Fruit Avenue, Fresno, Fresno County, California	TDD No.: 0002/1302-T2-R9-19-04-0002
Photo No. 1	Date: 3/14/19		
Direction: NW			
Description: View of Pile 1, single level arrangement with approximately 177 drums.			

Photo No. 2	Date: 3/14/2019	
Direction: SE		
Description: View of Pile 2, double level arrangement with approximately 415 drums.		

Project Name: Fresno Drum Assessment ER		Site Location: 2761 Fruit Avenue, Fresno, Fresno County, California	TDD No.: 0002/1302-T2-R9-19-04-0002
Photo No. 3	Date: 3/14/2019		
Direction: W			
Description: View of Group 1 consisting of blue metal drums with Chevron markings.			

Photo No. 4	Date: 3/14/2019	
Direction: E		
Description: View of Group 2 consisting of red metal drums with Mobile 1 markings.		



Project Name: Fresno Drum Assessment ER		Site Location: 2761 Fruit Avenue, Fresno, Fresno County, California	TDD No.: 0002/1302-T2-R9-19-04-0002
Photo No. 5	Date: 3/14/2019		
Direction: NE			
Description: View of Group 4 consisting of yellow metal drums with Chevron markings.			

Photo No. 6	Date: 3/14/2019	
Direction: NW		
Description: View of Group 7 consisting of white metal drums with no markings and two sample containers, and Group 8 consisting of black metal drums with no markings.		

U.S. Environmental Protection Agency
Region 9 Emergency Response Program

INSPECTION PHOTO LOG

Facility Name & Location: Fresno S Fruit Ave Drum Site, Fresno CA		Photographer: JOHNSTONE	Camera: iPhone 6s
Dates Photographs Were Taken: 14 March 2019			
Photo No. 1	Time: 1110		
Direction Photo Taken: South			
Photo Description: Drum Pile #1 showing soil staining from leaking drums			