



DRAFT

Buckskin Gulch – Laboratory Soil Results for Total Metals – 2014

Upper Buckskin Joe (UBP), Lower Buckskin Joe (LBP), and Gold Bug (GB) Mine Waste Piles



 **Soil Sample Location**
(Analytical Results presented in mg/kg dry weight)

Exceedance for Human Health
Regional Soil Screening Levels (RSLs) shown in red font:

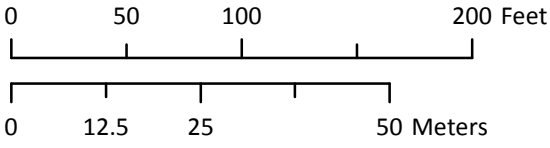

	Lead	Arsenic
Residential	400 mg/kg	0.68 mg/kg
Industrial	800 mg/kg	3.0 mg/kg

< symbol = the analyte shown was not detected/is below the concentration shown.

Date: January 22, 2016

Map Projection: UTM, Meters, Zone 13N, NAD 83

Data Sources:
Imagery - Microsoft Bing web service (2016);
Parcel Ownership - Park County (2012);
Sample Locations - U.S. EPA Region 8 (2014).



Area Enlarged

