


APPENDIX A
PHOTOGRAPHIC LOG

Project Name:
Highway 24 Mill Site Inspection

Site Location:
Colorado Springs, CO 80905

Project No.
2361-2312-04


Date/Time Taken:	6/12/2023	
Photographer:	LaFemina_Matt	
Latitude:	38.810999	
Longitude:	-104.830344	
Photo Direction:	NNW	
Category:	Assessment	
Photo Description: View of Decision Unit (DU) 27. Locations of samples were biased toward areas with bare soil. Pink flags represent the corners of the DU. Yellow flags represent the sample aliquots. Note: flagging convention is the same in following photographs.		
Photo Name: Photos-20230612-151045.jpg		


Date/Time Taken:	6/12/2023 12:25:00 PM	
Photographer:	leyoub_Patrick	
Latitude:	38.844605	
Longitude:	-104.840151	
Photo Direction:	NW	
Category:	Assessment	
Photo Description: View of DU 14, which was 30 feet by 30 feet.		
Photo Name: Photos-20230612-182554.jpg		

Project Name:
Highway 24 Mill Site Inspection

Site Location:
Colorado Springs, CO 80905

Project No.
2361-2312-04


Date/Time Taken:	6/12/2023 2:42:00 PM	
Photographer:	leyoub_Patrick	
Latitude:	38.841557	
Longitude:	-104.859519	
Photo Direction:	S	
Category:	Assessment	
Photo Description: View of DU 29, which was 30 feet by 30 feet.		
Photo Name: Photos-20230612-204212.jpg		

Date/Time Taken:	6/12/2023 3:27:00 PM	
Photographer:	leyoub_Patrick	
Latitude:	38.837896	
Longitude:	-104.852655	
Photo Direction:		
Category:	Assessment	
Photo Description: View of DU 13, which was 90 feet by 10 feet.		
Photo Name: Photos-20230612-152608.jpg		

Project Name:
Highway 24 Mill Site Inspection

Site Location:
Colorado Springs, CO 80905

Project No.
2361-2312-04

Date/Time Taken:	6/12/2023 9:52:00 AM	
Photographer:	LaFemina_Matt	
Latitude:	38.80355	
Longitude:	-104.848194	
Photo Direction:	NW	
Category:	Assessment	
Photo Description: View of DU 21.		
Photo Name: Photos-20230612-155258.jpg		

Date/Time Taken:	6/12/2023 10:25:00 AM	
Photographer:	Allison_Gillian	
Latitude:	38.81732	
Longitude:	-104.822877	
Photo Direction:	SW	
Category:	Assessment	
Photo Description: View of DU 12.		
Photo Name: Photos-20230612-162503.jpg		

Project Name:
Highway 24 Mill Site Inspection

Site Location:
Colorado Springs, CO 80905

Project No.
2361-2312-04


Date/Time Taken:	6/12/2023 10:48:00 AM	
Photographer:	LaFemina_Matt	
Latitude:	38.825806	
Longitude:	-104.816428	
Photo Direction:	N	
Category:	Assessment	
Photo Description: View of DU 26, which was 90 feet by 10 feet.		
Photo Name: Photos-20230612-105302.JPG		

Date/Time Taken:	6/12/2023 11:30:00 AM	
Photographer:	LaFemina_Matt	
Latitude:	38.865507	
Longitude:	-104.8154	
Photo Direction:	WNW	
Category:	Assessment	
Photo Description: View of DU 20.		
Photo Name: Photos-20230612-173058.jpg		

Project Name:
Highway 24 Mill Site Inspection

Site Location:
Colorado Springs, CO 80905

Project No.
2361-2312-04

Date/Time Taken:	6/12/2023 11:59:00 AM	
Photographer:	LaFemina_Matt	
Latitude:	38.850023	
Longitude:	-104.856809	
Photo Direction:	SSE	
Category:	Assessment	
Photo Description: View of DU 28.		
Photo Name: Photos-20230612-175948.jpg		

Date/Time Taken:	6/12/2023 2:55:00 PM	
Photographer:	Davis_Brandi	
Latitude:	38.847707	
Longitude:	-104.866729	
Photo Direction:	W	
Category:	Assessment	
Photo Description: View of DU 06.		
Photo Name: Photos-20230612-205532.jpg		

Project Name:


Highway 24 Mill Site Inspection


Site Location:

Colorado Springs, CO 80905

Project No.

2361-2312-04


Date/Time Taken:	6/12/2023 3:16:00 PM	
Photographer:	Davis_Brandi	
Latitude:	38.841556	
Longitude:	-104.869037	
Photo Direction:	SSE	
Category:	Assessment	
Photo Description: View of DU 22.		
Photo Name: Photos-20230612-211658.jpg		


Date/Time Taken:	6/12/2023 3:48:00 PM	
Photographer:	Davis_Brandi	
Latitude:	38.832085	
Longitude:	-104.864471	
Photo Direction:	ENE	
Category:	Assessment	
Photo Description: View of DU 33.		
Photo Name: Photos-20230612-214846.jpg		

Project Name:
Highway 24 Mill Site Inspection

Site Location:
Colorado Springs, CO 80905

Project No.
2361-2312-04

Date/Time Taken:	6/13/2023 7:52:00 AM	
Photographer:	leyoub_Patrick	
Latitude:	38.835378	
Longitude:	-104.845007	
Photo Direction:	NNW	
Category:	Assessment	
Photo Description: View of DU 03, which was 30 feet by 30 feet.		
Photo Name: Photos-20230613-135226.jpg		

Date/Time Taken:	6/13/2023 8:40:00 AM	
Photographer:	Davis_Brandi	
Latitude:	38.830831	
Longitude:	-104.839117	
Photo Direction:	WSW	
Category:	Assessment	
Photo Description: View of DU 24.		
Photo Name: Photos-20230613-144007.jpg		

Project Name:

Highway 24 Mill Site Inspection


Site Location:

Colorado Springs, CO 80905

Project No.

2361-2312-04

Date/Time Taken:	6/13/2023 8:54:00 AM	
Photographer:	leyoub_Patrick	
Latitude:	38.832879	
Longitude:	-104.843397	
Photo Direction:	WSW	
Category:	Assessment	
Photo Description: View of DU 35, which was 90 feet by 10 feet.		
Photo Name: Photos-20230613-145457.jpg		

Date/Time Taken:	6/13/2023 9:04:00 AM	
Photographer:	Davis_Brandi	
Latitude:	38.828971	
Longitude:	-104.833216	
Photo Direction:	ESE	
Category:	Assessment	
Photo Description: View of DU 16.		
Photo Name: Photos-20230613-150427.jpg		

Project Name:


Highway 24 Mill Site Inspection


Site Location:

Colorado Springs, CO 80905

Project No.

2361-2312-04


Date/Time Taken:	6/13/2023 9:20:00 AM	
Photographer:	leyoub_Patrick	
Latitude:	38.82965	
Longitude:	-104.842304	
Photo Direction:	NNW	
Category:	Assessment	
Photo Description: View of DU 10, which was 30 feet by 30 feet.		
Photo Name: Photos-20230613-151959.jpg		


Date/Time Taken:	6/13/2023 9:30:00 AM	
Photographer:	Davis_Brandi	
Latitude:	38.834162	
Longitude:	-104.828082	
Photo Direction:	NNW	
Category:	Assessment	
Photo Description: View of DU 15.		
Photo Name: Photos-20230613-153005.jpg		

Project Name:
Highway 24 Mill Site Inspection

Site Location:
Colorado Springs, CO 80905

Project No.:
2361-2312-04


Date/Time Taken:	6/13/2023 10:07:00 AM	
Photographer:	leyoub_Patrick	
Latitude:	38.826636	
Longitude:	-104.844874	
Photo Direction:	N	
Category:	Assessment	
Photo Description: View of DU 01, which was 30 feet by 30 feet.		
Photo Name: Photos-20230613-160720.jpg		

Date/Time Taken:	6/13/2023 11:08:00 AM	
Photographer:	leyoub_Patrick	
Latitude:	38.822377	
Longitude:	-104.841392	
Photo Direction:	NE	
Category:	Assessment	
Photo Description: View of DU 30, which was 30 feet by 30 feet.		
Photo Name: Photos-20230613-170818.jpg		

Project Name:
Highway 24 Mill Site Inspection

Site Location:
Colorado Springs, CO 80905

Project No.
2361-2312-04


Date/Time Taken:	6/13/2023 11:42:00 AM	
Photographer:	leyoub_Patrick	
Latitude:	38.819028	
Longitude:	-104.847465	
Photo Direction:	ESE	
Category:	Assessment	
Photo Description: View of DU 17, which was 30 feet by 30 feet.		
Photo Name: Photos-20230613-174215.jpg		

Date/Time Taken:	6/13/2023 11:44:00 AM	
Photographer:	leyoub_Patrick	
Latitude:	38.819124	
Longitude:	-104.847795	
Photo Direction:		
Category:	Assessment	
Photo Description: View of DU 17 from a farther vantage point.		
Photo Name: Photos-20230613-114351.jpg		

Project Name:
Highway 24 Mill Site Inspection

Site Location:
Colorado Springs, CO 80905

Project No.
2361-2312-04

Date/Time Taken:	6/13/2023 12:08:00 PM	
Photographer:	leyoub_Patrick	
Latitude:	38.821309	
Longitude:	-104.8544	
Photo Direction:	E	
Category:	Assessment	
Photo Description: View of DU 07, which was 30 feet by 30 feet.		
Photo Name: Photos-20230613-180820.jpg		

Date/Time Taken:	6/13/2023 12:21:00 PM	
Photographer:	Davis_Brandi	
Latitude:	38.835387	
Longitude:	-104.841414	
Photo Direction:	SSE	
Category:	Assessment	
Photo Description: View of DU 23.		
Photo Name: Photos-20230613-182142.jpg		

Project Name:


Highway 24 Mill Site Inspection


Site Location:

Colorado Springs, CO 80905

Project No.

2361-2312-04


Date/Time Taken:	6/13/2023 12:36:00 PM	
Photographer:	leyoub_Patrick	
Latitude:	38.825281	
Longitude:	-104.862694	
Photo Direction:	NNW	
Category:	Assessment	
Photo Description: View of DU 05, which was 30 feet by 30 feet.		
Photo Name: Photos-20230613-183625.jpg		


Date/Time Taken:	6/13/2023 2:24:00 PM	
Photographer:	Davis_Brandi	
Latitude:	38.828399	
Longitude:	-104.834584	
Photo Direction:	N	
Category:	Assessment	
Photo Description: Location in Fountain Creek where samples HWY-SW-09 and HWY-SD-09 were collected.		
Photo Name: Photos-20230613-202409.jpg		

Project Name:
Highway 24 Mill Site Inspection

Site Location:
Colorado Springs, CO 80905

Project No.
2361-2312-04

Date/Time Taken:	6/13/2023 2:25:00 PM	
Photographer:	Davis_Brandi	
Latitude:	38.828394	
Longitude:	-104.834621	
Photo Direction:	E	
Category:	Assessment	
Photo Description: Location in Fountain Creek where one aliquot for sample HWY-SD-09 was collected.		
Photo Name: Photos-20230613-202553.jpg		


Date/Time Taken:	6/13/2023 3:02:00 PM	
Photographer:	leyoub_Patrick	
Latitude:	38.822696	
Longitude:	-104.838125	
Photo Direction:		
Category:	Assessment	
Photo Description: View of DU 02, which was 90 feet by 10 feet.		
Photo Name: Photos-20230613-150254.jpg		

Project Name:
Highway 24 Mill Site Inspection

Site Location:
Colorado Springs, CO 80905

Project No.:
2361-2312-04

Date/Time Taken:	6/13/2023 3:21:00 PM	
Photographer:	leyoub_Patrick	
Latitude:	38.831054	
Longitude:	-104.84316	
Photo Direction:	E	
Category:	Assessment	
Photo Description: View of DU 34.		
Photo Name: Photos-20230613-212151.jpg		

Date/Time Taken:	6/13/2023 3:23:00 PM	
Photographer:	Davis_Brandi	
Latitude:	38.831218	
Longitude:	-104.843296	
Photo Direction:	NW	
Category:	Assessment	
Photo Description: Location in Fountain Creek where HWY-SW-08 and HWY-SD-08 were collected.		
Photo Name: Photos-20230613-212320.jpg		

Project Name:


Highway 24 Mill Site Inspection


Site Location:

Colorado Springs, CO 80905

Project No.

2361-2312-04

Date/Time Taken:	6/13/2023 3:27:00 PM	
Photographer:	Davis_Brandi	
Latitude:	38.831214	
Longitude:	-104.843295	
Photo Direction:	NW	
Category:	Assessment	
Photo Description: Location in Fountain Creek where samples HWY-SW-08 and HWY-SD-08 were collected.		
Photo Name: Photos-20230613-212740.jpg		

Date/Time Taken:	6/13/2023 3:53:00 PM	
Photographer:	leyoub_Patrick	
Latitude:	38.839586	
Longitude:	-104.840921	
Photo Direction:	SW	
Category:	Assessment	
Photo Description: View of DU 04, which was 30 feet by 30 feet.		
Photo Name: Photos-20230613-215321.jpg		

Project Name:


Highway 24 Mill Site Inspection

Site Location:

Colorado Springs, CO 80905

Project No.

2361-2312-04

Date/Time Taken:	6/13/2023 4:19:00 PM	
Photographer:	Davis_Brandi	
Latitude:	38.846284	
Longitude:	-104.866191	
Photo Direction:	SE	
Category:	Assessment	
Photo Description: Location in Fountain Creek where samples HWY-SW-06 and HWY-SD-06 were collected.		
Photo Name: Photos-20230613-221951.jpg		