

Anglo Saxon Crib Wall Stabilization

Photo Log

Description: Day 1 Top of crib wall close to drainage ditch.

Category: Emergency
Response

Latitude: 37.8589169166667

Date Taken: 9/4/2024

Longitude: -107.677286805556

Tags:



Description: Day 1 Top of crib wall away from drainage channel.

Category: Emergency
Response

Latitude: 37.858922625

Date Taken: 9/4/2024

Longitude: -107.677292861111

Tags:



Description: Day 1 Working in repository above crib wall.

Category: Emergency
Response

Latitude: 37.8589198611111

Date Taken: 9/4/2024

Longitude: -107.677261027778

Tags:



Description: Day 1 Looking from the far end of repository. Crib wall is on the right.

Category: Emergency
Response

Latitude: 37.8584859805556

Date Taken: 9/4/2024

Longitude: -107.677263527778

Tags:



Anglo Saxon Crib Wall Stabilization

Photo Log

Description: Performing traffic control near site.

Category: Emergency Response

Date Taken: 9/4/2024

Tags:

Latitude: 37.8583914722222

Longitude: -107.676945138889



Description: Day 1 Excavator working from the top, moving waste rock from behind the crib wall, to reduce the pressure on the wall. You can see where the wall previously gave way.


Category: Emergency Response

Date Taken: 9/4/2024

Tags:

Latitude: 37.8584075

Longitude: -107.676959833333



Description: Day 1 Showing where crib wall collapsed prior to start of this project.


Category: Emergency Response

Date Taken: 9/4/2024

Tags:

Latitude: 37.8587108444444

Longitude: -107.676872738889



Description: Day 1 View of crib wall near adit drainage.


Category: Emergency Response

Date Taken: 9/4/2024

Tags:

Latitude: 37.8589590944444

Longitude: -107.676894888889



Anglo Saxon Crib Wall Stabilization

Photo Log

Description: Two of the projects goals are to protect drainage under road and keep debris out of the of road while removing crib wall.

Category: Emergency Response

Latitude: 37.8590404027778

Date Taken: 9/4/2024

Longitude: -107.677003986111

Tags:



Description: Day 1 Moving waste rock from behind crib wall. Picture from road looking up.

Category: Emergency Response

Latitude: 37.8591208888889

Date Taken: 9/4/2024

Longitude: -107.676907583333

Tags:



Description: Pulling back waste rock from back of wall.

Category: Emergency Response

Latitude: 37.8590334277778

Date Taken: 9/4/2024

Longitude: -107.677017555556

Tags:



Description: Top of crib wall coming down

Category: Emergency Response

Latitude: 37.8589058888889

Date Taken: 9/4/2024

Longitude: -107.677273444444

Tags:



Anglo Saxon Crib Wall Stabilization

Photo Log

Description: Day 2 Focus has been working on the corner wall.

Category: Emergency
Response

Latitude: 37.8589906555556

Date Taken: 9/5/2024

Longitude: -107.677234388889

Tags:



Description: Day 2 Logs coming off the top of the wall.

Category: Emergency
Response

Latitude: 37.8589209277778

Date Taken: 9/5/2024

Longitude: -107.677273416667

Tags:



Description: Day 2 Repository is growing.

Category: Emergency
Response

Latitude: 37.8589108777778

Date Taken: 9/5/2024

Longitude: -107.677254183333

Tags:



Description: Day 2 Road view of wall. You can see corner wall has been reduced a bit. You can see the logs on the left side of wall.

Category: Emergency
Response

Latitude: 37.8585306388889

Date Taken: 9/5/2024

Longitude: -107.676951902778

Tags:



Anglo Saxon Crib Wall Stabilization

Photo Log

Description: Day 2 Corner of collapsed was has been reduced in size.				
Category:	Emergency Response	Latitude:		37.8587253055556
Date Taken:	9/5/2024	Longitude:		-107.676911111111
Tags:				

Description: Day 2 Drainage has stayed protected, while wall is coming down.				
Category:	Emergency Response	Latitude:		37.8590269722222
Date Taken:	9/5/2024	Longitude:		-107.677017333333
Tags:				

Description: Day 2 Corner wall has been reduced a lot. Making good progress today.				
Category:	Emergency Response	Latitude:		37.8586113444444
Date Taken:	9/5/2024	Longitude:		-107.676927083333
Tags:				

Description: Day 2 most of collapsed corner wall is down.				
Category:	Emergency Response	Latitude:		37.8590546111111
Date Taken:	9/5/2024	Longitude:		-107.676988458333
Tags:				

Anglo Saxon Crib Wall Stabilization

Photo Log

Description: Day 2 End of excavator working from above crib wall.

Category: Emergency
Response

Latitude: 37.8587028194444

Date Taken: 9/5/2024

Longitude: -107.676888722222

Tags:



Description: Day 3 Most of crib wall down.

Category: Emergency
Response

Latitude: 37.8590092666667

Date Taken: 9/6/2024

Longitude: -107.676998627778

Tags:



Description: Day 3 Moving tailings from road to haul back up to repository.

Category: Emergency
Response

Latitude: 37.8589195

Date Taken: 9/6/2024

Longitude: -107.677268666667

Tags:



Description: Day 4 Starting to take down final part of crib wall.

Category: Emergency
Response

Latitude: 37.85862625

Date Taken: 9/7/2024

Longitude: -107.676938722222

Tags:



Anglo Saxon Crib Wall Stabilization

Photo Log

Description: Day 4 Log from crib wall being removed.

Category: Emergency
Response

Latitude: 37.8586219333333

Date Taken: 9/7/2024

Longitude: -107.676943583333

Tags:



Description: Day 4 Last of wall coming down.

Category: Emergency
Response

Latitude: 37.858694675

Date Taken: 9/7/2024

Longitude: -107.676853277778

Tags:



Description: Last log of crib wall being removed.

Category: Emergency
Response

Latitude: 37.8586900444444

Date Taken: 9/7/2024

Longitude: -107.676863194444

Tags:



Description: Day 4 Risk to drainage has been mitigated.

Category: Emergency
Response

Latitude: 37.8589986666667

Date Taken: 9/7/2024

Longitude: -107.676948277778

Tags:



Description: Day 4 Crib wall is completely down.

Category: Emergency
Response

Latitude: 37.858685

Date Taken: 9/7/2024

Longitude: -107.676879416667

Tags:



Anglo Saxon Crib Wall Stabilization

Photo Log

Description: Day 4 Bin being dropped off for loading crib wall wood.

Category: Emergency
Response

Latitude: 37.8588839166667

Date Taken: 9/7/2024

Longitude: -107.676907722222

Tags:



Description: Day 4 Wood from crib wall being loaded into bin for disposal.

Category: Emergency
Response

Latitude: 37.8588672111111

Date Taken: 9/7/2024

Longitude: -107.676961805556

Tags:



Description: Day 4 Pile of wood from crib wall being loaded in bin.

Category: Emergency
Response

Latitude: 37.8584676111111

Date Taken: 9/7/2024

Longitude: -107.676902472222

Tags:



Description: Day 4 Removing final waste rock from tow of hill.

Category: Emergency
Response

Latitude: 37.8583297222222

Date Taken: 9/7/2024

Longitude: -107.676788222222

Tags:



Anglo Saxon Crib Wall Stabilization

Photo Log

Description: Day 5 Completing the final grading.

Category: Emergency
Response

Latitude: 37.85836275

Date Taken: 9/8/2024

Longitude: -107.676782972222

Tags:



Description: Day 5 Final work being done at the repository.

Category: Emergency
Response

Latitude: 37.8588654166667

Date Taken: 9/8/2024

Longitude: -107.677337305556

Tags:



Description: Day 5 Grade is less than angle of repose.

Category: Emergency
Response

Latitude: 37.8589216388889

Date Taken: 9/8/2024

Longitude: -107.677267666667

Tags:



Description: Day 5 Repository after removal action.

Category: Emergency
Response

Latitude: 37.8585549833333

Date Taken: 9/8/2024

Longitude: -107.677316322222

Tags:



Description: Day 5 Repository after emergency response.

Category: Emergency
Response

Latitude: 37.8588316944444

Date Taken: 9/8/2024

Longitude: -107.677370027778

Tags:



Anglo Saxon Crib Wall Stabilization

Photo Log

Description: Day 5 Performing final touch up to the slope.

Category: Emergency
Response

Latitude: 37.8589253166667

Date Taken: 9/8/2024

Longitude: -107.677272788889

Tags:



Description: Day 5 Final slope work.

Category: Emergency
Response

Latitude: 37.8585708166667

Date Taken: 9/8/2024

Longitude: -107.676985416667

Tags:



Description: Day 5 Shaping the slope.

Category: Emergency
Response

Latitude: 37.8587515833333

Date Taken: 9/8/2024

Longitude: -107.676864916667

Tags:



Description: Day 5 Drainage area has been protected.

Category: Emergency
Response

Latitude: 37.8590522361111

Date Taken: 9/8/2024

Longitude: -107.676987388889

Tags:



Anglo Saxon Crib Wall Stabilization

Photo Log

Description: Day 5 - Final slope. The crib walls wood has been transported off site to be shredded and used as mulch.


Category: Emergency Response

Date Taken: 9/8/2024

Tags:

Latitude: 37.8585425166667

Longitude: -107.676827638889



Description: Day 5 Showing angle of final slope.


Category: Emergency Response

Date Taken: 9/8/2024

Tags:

Latitude: 37.858504125

Longitude: -107.676896805556



Description: Day 5 Emergency response has been completed. Final slope after crib wall was removed.

Category: Emergency Response

Date Taken: 9/8/2024

Tags:

Latitude: 37.8586008722222

Longitude: -107.676867791667



Description: Day 5 Final slope taken from road.

Category: Emergency Response

Date Taken: 9/8/2024

Tags:

Latitude: 37.8587468055556

Longitude: -107.676898888889



Anglo Saxon Crib Wall Stabilization

Photo Log

Description: Day 5 Drainage has been protected and has stayed clear.

Category: Emergency Response

Date Taken: 9/8/2024

Tags:

Latitude: 37.8590693055556

Longitude: -107.677023472222



Description: Day 5 Road up to repository has been closed off.

Category: Emergency Response

Date Taken: 9/8/2024

Tags:

Latitude: 37.858534

Longitude: -107.676844013889

