





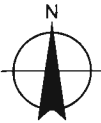
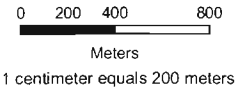


**LEGEND**

- |  |   |
|--|---|
|  Dam              |  Roads |
|  Collection Point |  Creek |
|  Leak Site        |  Lakes |



**USEPA REGION 6  
START - 3**

**EXPLORER PIPELINE ER  
TURKEY CREEK RECOVERY PLAN  
HUNSTVILLE,  
WALKER COUNTY, TEXAS**

| DATE      | PROJECT NO    | SCALE    |
|-----------|---------------|----------|
| JULY 2007 | 20406.012.005 | AS SHOWN |

SOURCE: EXPLORER PIPELINE; ESRI BASE MAP DATA; DIGITAL GLOBE IMAGERY

File: \\nasat01\gis\_cad\GIS Project Files\EPA START3 (20406)\Hunstville\_ExplorerPipeline\SITE\_LOCATION\_CS\SIZE.mxd, 25-Jul-07 11:05, perini