


## Your National Weather Service forecast

# Talco, TX



NWS Shreveport, LA

**Point Forecast:** Talco, TX  
33.38N -95.11W (Elev. 305 ft)










Cell Phone Weather Link: [www.srh.noaa.gov/wml](http://www.srh.noaa.gov/wml)

En Español

Last Update: 3:19 pm CDT Aug 7, 2007

Forecast Valid: 4pm CDT Aug 7, 2007-6pm CDT Aug 13, 2007

### Forecast at a Glance

This Afternoon	Tonight	Wednesday	Wednesday Night	Thursday	Thursday Night	Friday	Friday Night	Saturday
								
Mostly Sunny Hi <b>94°F</b>	Clear Lo <b>75°F</b>	Hot Hi <b>97°F</b>	Clear Lo <b>73°F</b>	Hot Hi <b>102°F</b>	Clear Lo <b>76°F</b>	Hot Hi <b>101°F</b>	Mostly Clear Lo <b>77°F</b>	Hot Hi <b>102°F</b>

### Detailed 7-day Forecast

Hazardous weather condition(s):

#### Heat Advisory

**This Afternoon:** Mostly sunny, with a high near 94. Heat index values as high as 102. South wind around 10 mph.

**Tonight:** Clear, with a low around 75. South wind between 5 and 10 mph.

**Wednesday:** Mostly sunny and hot, with a high near 97. Heat index values as high as 105. South wind between 5 and 10 mph.

**Wednesday Night:** Clear, with a low around 73. South wind between 5 and 10 mph.

**Thursday:** Mostly sunny and hot, with a high near 102. South wind between 5 and 10 mph.

**Thursday Night:** Clear, with a low around 76.

**Friday:** Mostly sunny and hot, with a high near 101.

**Friday Night:** Mostly clear, with a low around 77.

**Saturday:** Partly cloudy and hot, with a high near 102.

**Saturday Night:** Mostly clear, with a low around 78.

**Sunday:** Partly cloudy and hot, with a high near 101.

**Sunday Night:** Mostly clear, with a low around 75.

**Monday:** Mostly sunny and hot, with a high near 103.

### Current Conditions


[Move Down]

#### Clarksville

Lat: 33.59 N Lon: 95.06 W Elev: 440 ft  
Last Update on Aug 7, 3:44 pm CDT

<b>Fair</b>	<b>Humidity:</b>	49 %
<b>91°F</b>	<b>Wind Speed:</b>	S 10 MPH
<b>(33°C)</b>	<b>Barometer:</b>	29.92"
	<b>Dewpoint:</b>	70°F (21°C)
	<b>Heat Index:</b>	96°F (36°C)
	<b>Visibility:</b>	10.00 mi.
	<b>More Local Wx:</b>	<b>2 Day History:</b>

### Radar and Satellite Images



### Detailed Point Forecast

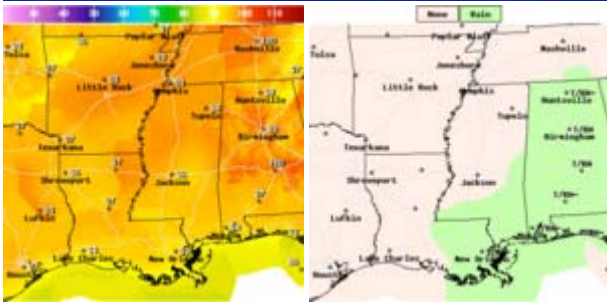
[Move Up]

Click Map for Forecast



Lat/Lon: 33.38 -95.11 Elevation: 305 ft

### National Digital Forecast Database



### Additional Forecasts & Information

Zone Area Forecast for Titus County, TX

Air Quality Forecasts

- |   |   |
|---|---|
| <a href="#">Printable Forecast</a>      | <a href="#">Text Only Forecast</a>            |
| <a href="#">Text Forecast (°C)</a>      | <a href="#">About Point Forecasts</a>         |
| <a href="#">Hourly Weather Graph</a>    | <a href="#">Tabular Forecast</a>              |
| <a href="#">Forecast Discussion</a>     | <a href="#">Local Climatology</a>             |
| <a href="#">Hydrology</a>               | <a href="#">Cooperative Program</a>           |
| <a href="#">Tabular State Forecasts</a> | <a href="#">Archived Local Weather Events</a> |
| <a href="#">Fire Weather</a>            | <a href="#">Shreveport Office</a>             |
| <a href="#">Model Data</a>              | <a href="#">Aviation Weather</a>              |
| <a href="#">SKYWARN</a>                 | <a href="#">Storm Reports</a>                 |

National Weather Service:  
Shreveport, LA

[Back to previous page](#)

[www.srh.noaa.gov](http://www.srh.noaa.gov)  
[Privacy Policy](#)  
[Disclaimer](#)

Locations within 5 miles of this point include...Talco TX