





2006 Aerial Images Provided by Buncombe County GIS

Disclaimer: This map is intended for visual orientation use only. In no way is this map to be used for precise locational use.

Legend


 Groundwater Well Sample

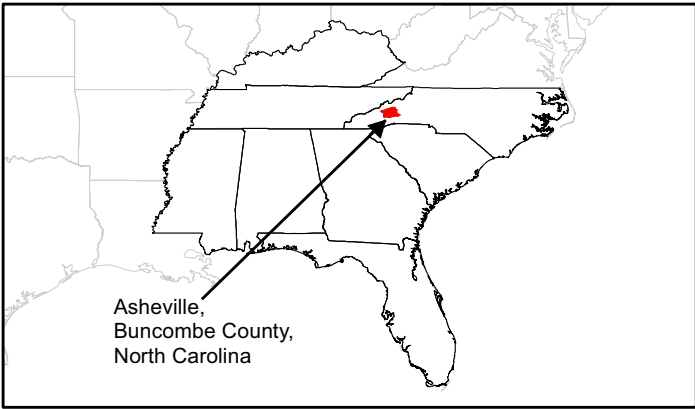
 Site Location


Note:
Final CLP Analytical data pending.

00.030.06

Miles








United States Environmental Protection Agency

MILLS GAP
ASHEVILLE, BUNCOMBE
COUNTY, NORTH CAROLINA
TDD No. TNA-05-001-0043

**GROUNDWATER WELL
SAMPLE LOCATIONS**



T N & Associates, Inc.
EPA Region 4 START
In association with Shaw E&I and Aerostar