



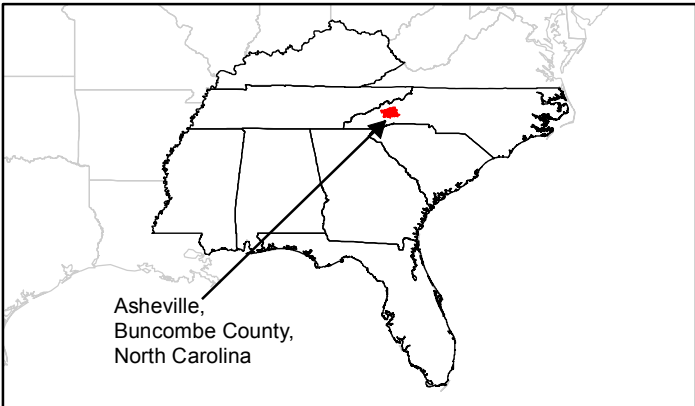
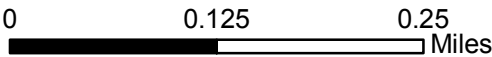
SOURCE: MODIFIED FROM USGS 7.5 MINUTE  
QUADRANGLES: Asheville, Oteen, Fruitland, & Skyland

Disclaimer: This map is intended for visual orientation use only.  
In no way is this map to be used for precise locational use.

**Legend**

-  Summa Canister Sample
-  Sub-Slab Sample

Note:  
SC = Summa Canister  
SS = Sub-Slab



United States Environmental Protection Agency

MILLS GAP  
ASHEVILLE, BUNCOMBE  
COUNTY, NORTH CAROLINA  
TDD No. TNA-05-001-0043

**SOIL VAPOR  
SAMPLES**

**TN** T N & Associates, Inc.  
**EA** EPA Region 4 START  
in association with Shaw E&I and Aerostar