

SOURCE: U.S.G.S. 7.5 MINUTE TOPOGRAPHIC MAPS.
BLUE ISLAND, ILLINOIS QUADRANGLE.

Figure 1-1



Prepared for:
U.S. EPA. REGION V
Contract No: EP-S5-06-04
TDD NO: S05-0001-0803-008
DCN: 401-2A-ABYY



Prepared by:
WESTON SOLUTIONS, INC.
750 East Bunker Court
Vernon Hills, IL

Site Location Map
Ken's Metal Finishing Site
Site Assessment Report
Minneapolis, Hennepin County, Minnesota
March 2008

Imagery Source:
GlobeXplorer, 2000-06-29

DIGITAL

Site Location
2333 Emerson Avenue North

24th Street

Emerson Avenue North



Legend

— Site Boundary

0 100
Feet



NOTES:



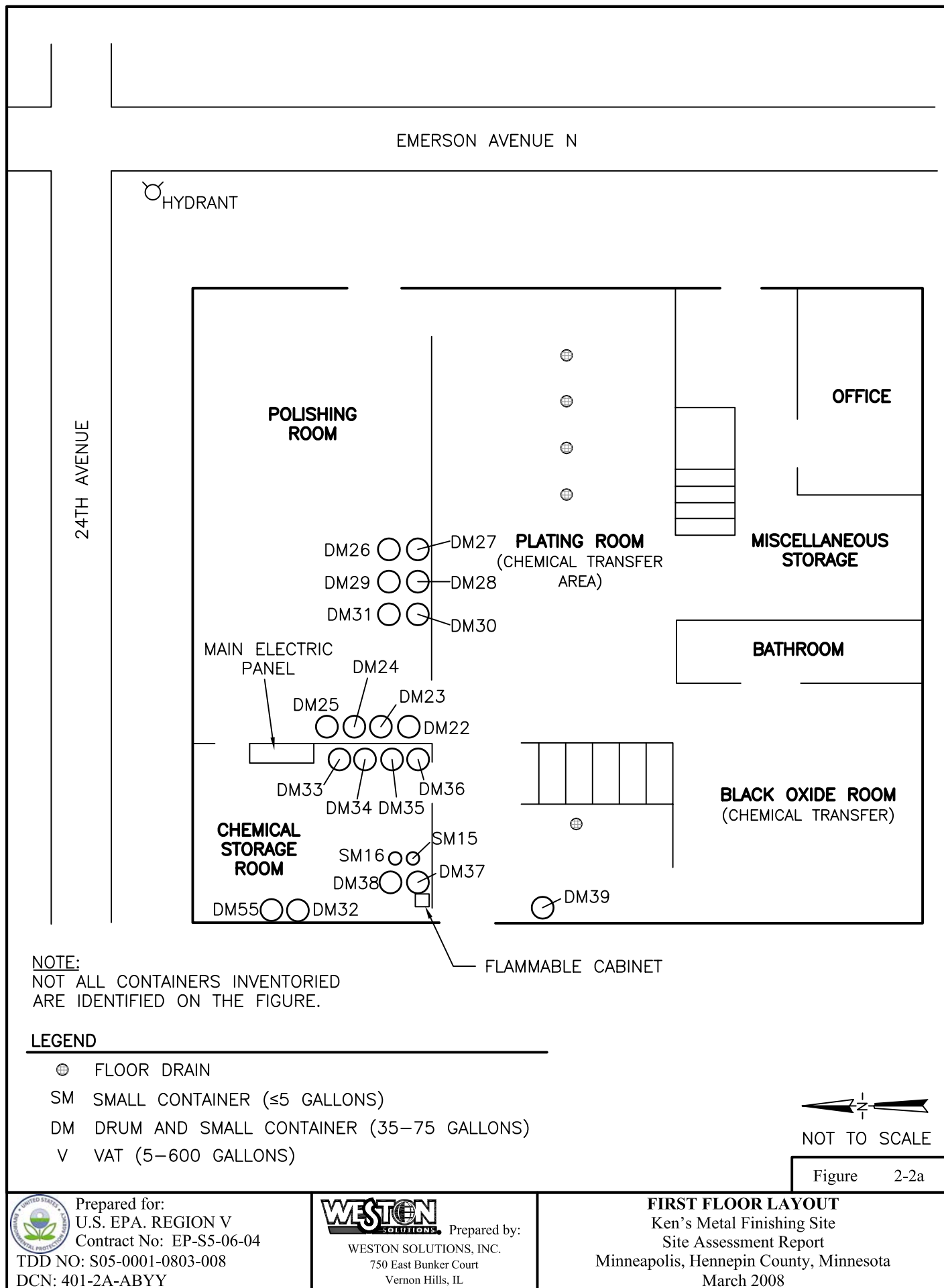
Prepared For:
U.S. EPA REGION V
Contract No.: EP-S5-06-04
TDD: S05-0001-0803-008
DCN: 401-2A-ABYY



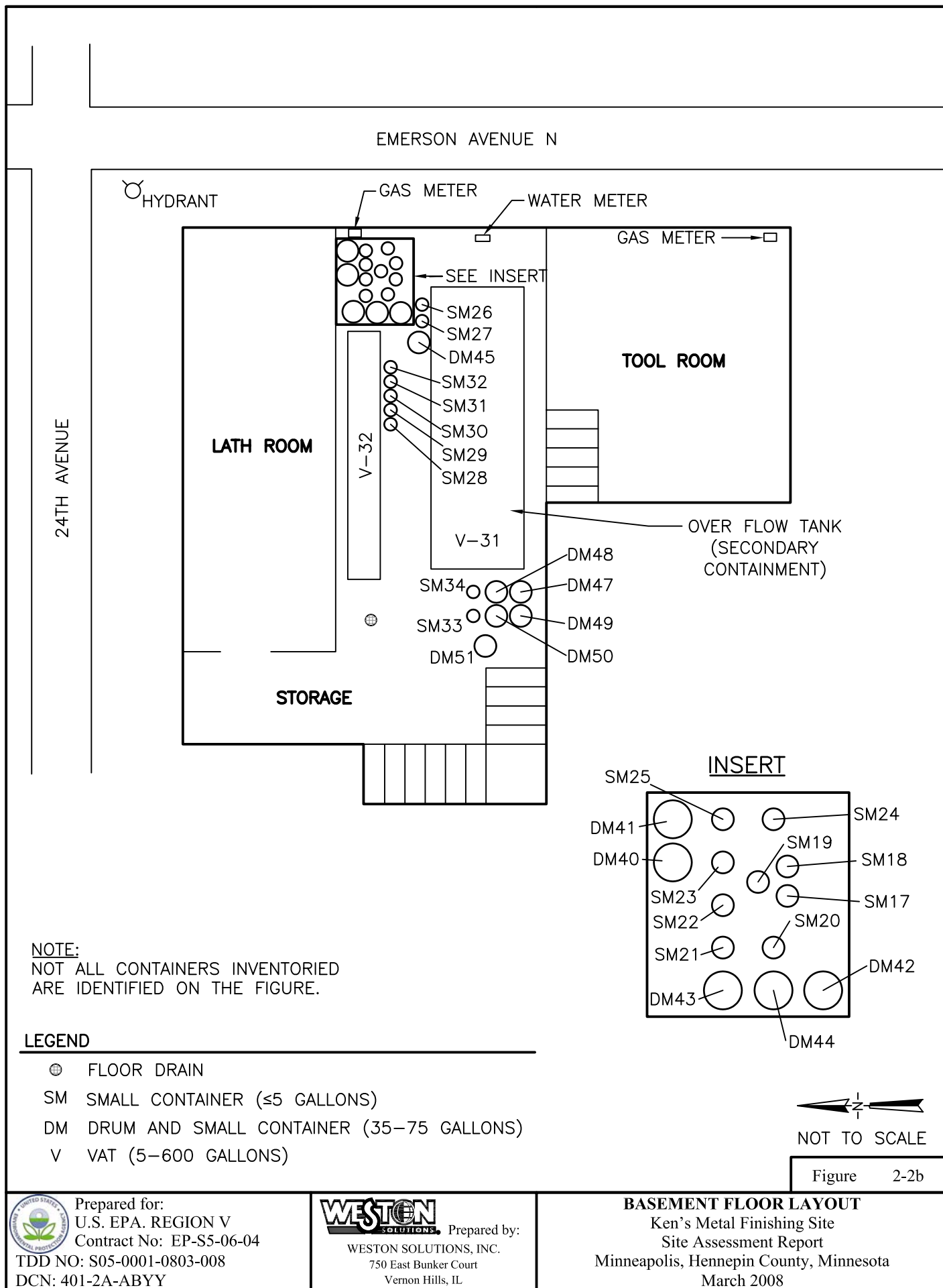
Prepared By:
WESTON SOLUTIONS, INC.
750 East Bunker Court
Vernon Hills, Illinois 60061

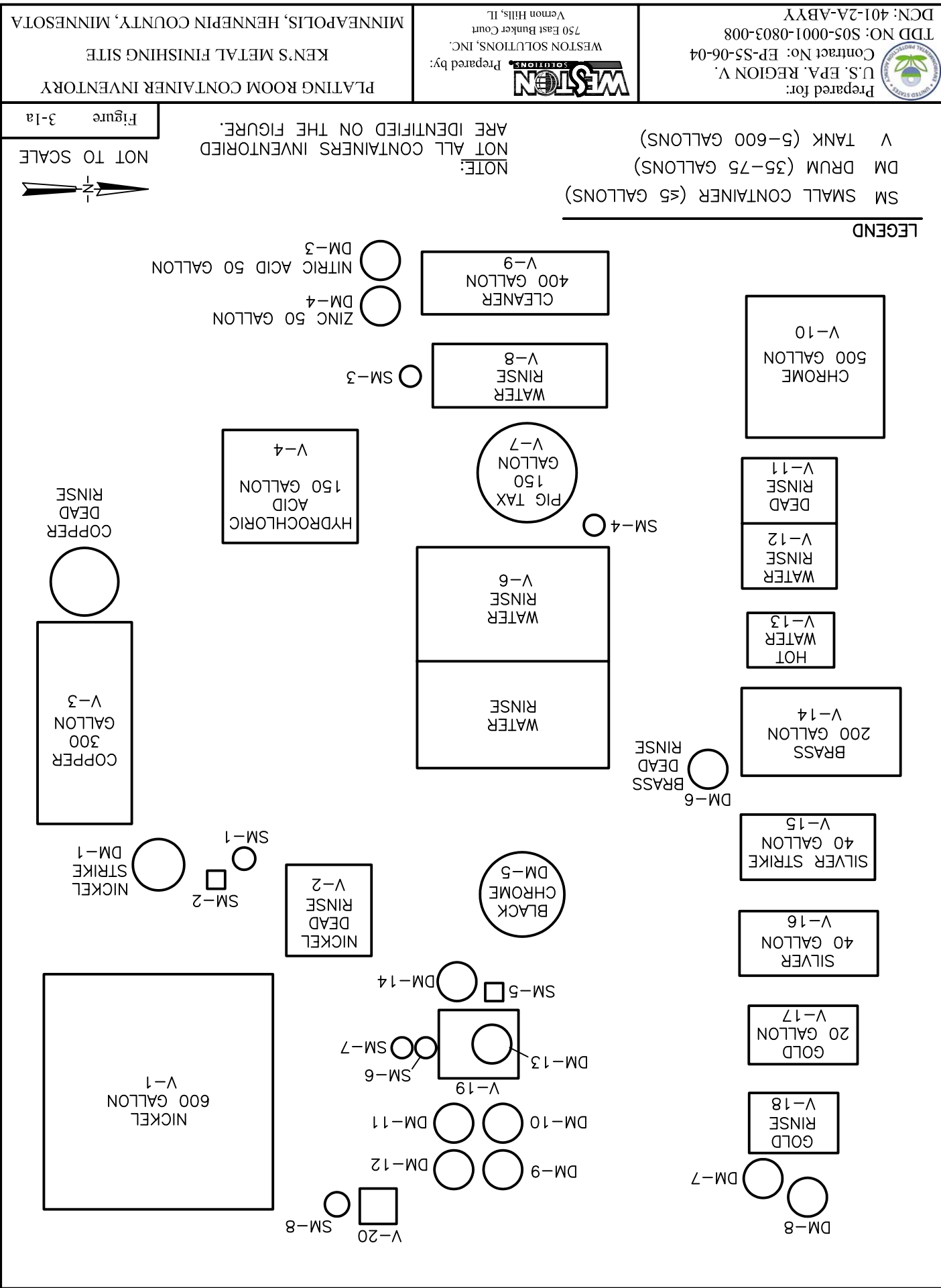
Figure 2-1
Aerial Site Map
Ken's Metal Finishing
Minneapolis, Hennepin County, MN

J:\CAD93\000\01508.dwg, 5/6/2008 11:58:20 AM



J:\CAD93\000\01508.dwg, 5/6/2008 11:57:57 AM







Prepared for:
U.S. EPA, REGION V.
Contract No: EP-S5-06-04
TDD NO: S05-0001-0803-008
DCN: 401-2A-ABYY

WESTON SOLUTIONS
Prepared by:
WESTON SOLUTIONS, INC.
750 East Bunker Court
Vernon Hills, IL

BLACK OXIDE ROOM CONTAINER INVENTORY
KEN'S METAL FINISHING SITE
MINNEAPOLIS, HENNEPIN COUNTY, MINNESOTA

LEGEND

SM SMALL CONTAINER (≤5 GALLONS)
DM DRUM (35-75 GALLONS)
V TANK (5-600 GALLONS)

NOTE:

NOT ALL CONTAINERS INVENTORIED
ARE IDENTIFIED ON THE FIGURE.

Figure 3-1b

