



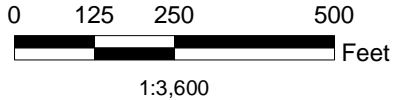


LEGEND

-  Air Monitoring Stations
-  RAT Track
-  Maximum Particulate Level
-  Maximum Carbon Monoxide

Aerial Source:
Digital Globe, 2001-06-01



United States
Environmental Protection Agency

**PYLES LANDFILL FIRE
COLUMBIA
ADAIR COUNTY,
KENTUCKY**

**Perimeter and Off-Site
Air Monitoring Locations**



TETRA TECH