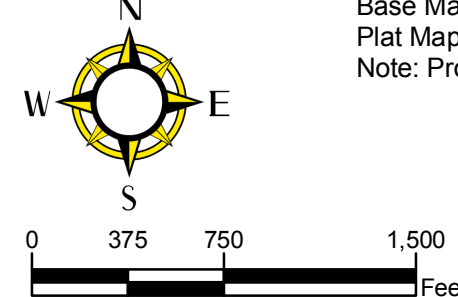


 <p>Houghton County</p>	 <p>0 375 750 1,500 Feet 1:9,000</p>	<p>Base Map Source: Michigan Geographic Data Library, HOUGHTON_n_drg24k Plat Map Source: Rockford Map Pubs., Inc. (c) 2006 Note: Property lines are approximate and need to be verified.</p> <p>Legend</p> <p>◆ GPS Feature</p>	<p> Prepared for: U.S. EPA REGION V Contract No: EP-S5-06-04</p> <p>TDD No.: S05-0001-0811-010 DCN: --- --</p>	<p>DRAFT</p> <p> Prepared by: WESTON SOLUTIONS, INC. 2501 Jolly Road, Suite 100 Okemos, Michigan</p>	<p>Figure 1</p> <p>AREA MAP ATLAS POWDER EXPLOSIVES SENER, HOUGHTON COUNTY, MICHIGAN May 2009</p>
--	---	--	--	---	--