





Base Map Source: Michigan Geographic Data Library
Date of Aerial Photograph: 21 June 2005

Legend

-  Proposed Water Well Sampling Location
-  Proposed Parking Area
-  Observed Area of Buried Debris
-  GPS Feature (15 June 2009)



Prepared for:
U.S. EPA REGION V
Contract No: EP-S5-06-04

TDD No.: S05-0001-0811-010
DCN: --- --

DRAFT



Prepared by:
WESTON SOLUTIONS, INC.
2501 Jolly Road, Suite 100
Okemos, Michigan

PROPOSED WATER WELL SAMPLING LOCATIONS
ATLAS POWDER EXPLOSIVES
SENDER, HOUGHTON COUNTY, MICHIGAN
July 2009

Figure: --