

170°42'30"W

32

170°42'0"W

33

23

14°16'0"S

84°22'000m N

14°16'30"S

170°42'30"W

532°000m E

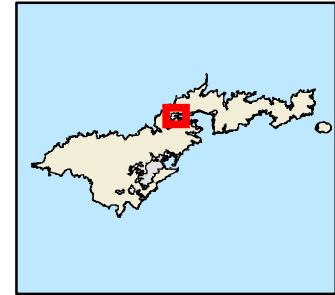
170°42'0"W

33

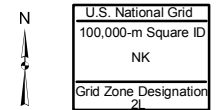
© Digital Globe
Sep. 19, 2009 Quickbird

Special Note:
This imagery is pre-tsunami

Tutuila Islands, American Samoa

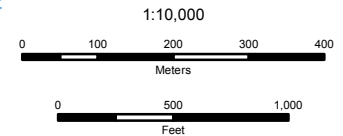


Projection:
Universal Transverse Mercator (UTM), Zone 2S
United States National Grid (USNG)



1,000-m GRID, US NATIONAL GRID
NORTH AMERICAN DATUM 1983
GRID ZONE DESIGNATION 2L
100,000-M SQUARE IDENTIFICATION: NK

GEODETTIC GRID
NORTH AMERICAN DATUM 1983
GRID ZONE: 2S



Level of Damage

Limited

Generally superficial damage to solid structures (e.g., loss of tiles or roof shingles); some mobile homes and light structures are damaged or displaced.

Moderate

Solid structures sustain exterior damage (e.g., missing roofs or roof segments); some mobile homes and light structures are destroyed, many are damaged or displaced.

Extensive

Some solid structures are destroyed; most sustain exterior and interior damage (e.g., roofs missing, interior walls exposed); most mobile homes and light structures are destroyed.

Catastrophic

Most solid and all light or mobile structures destroyed.