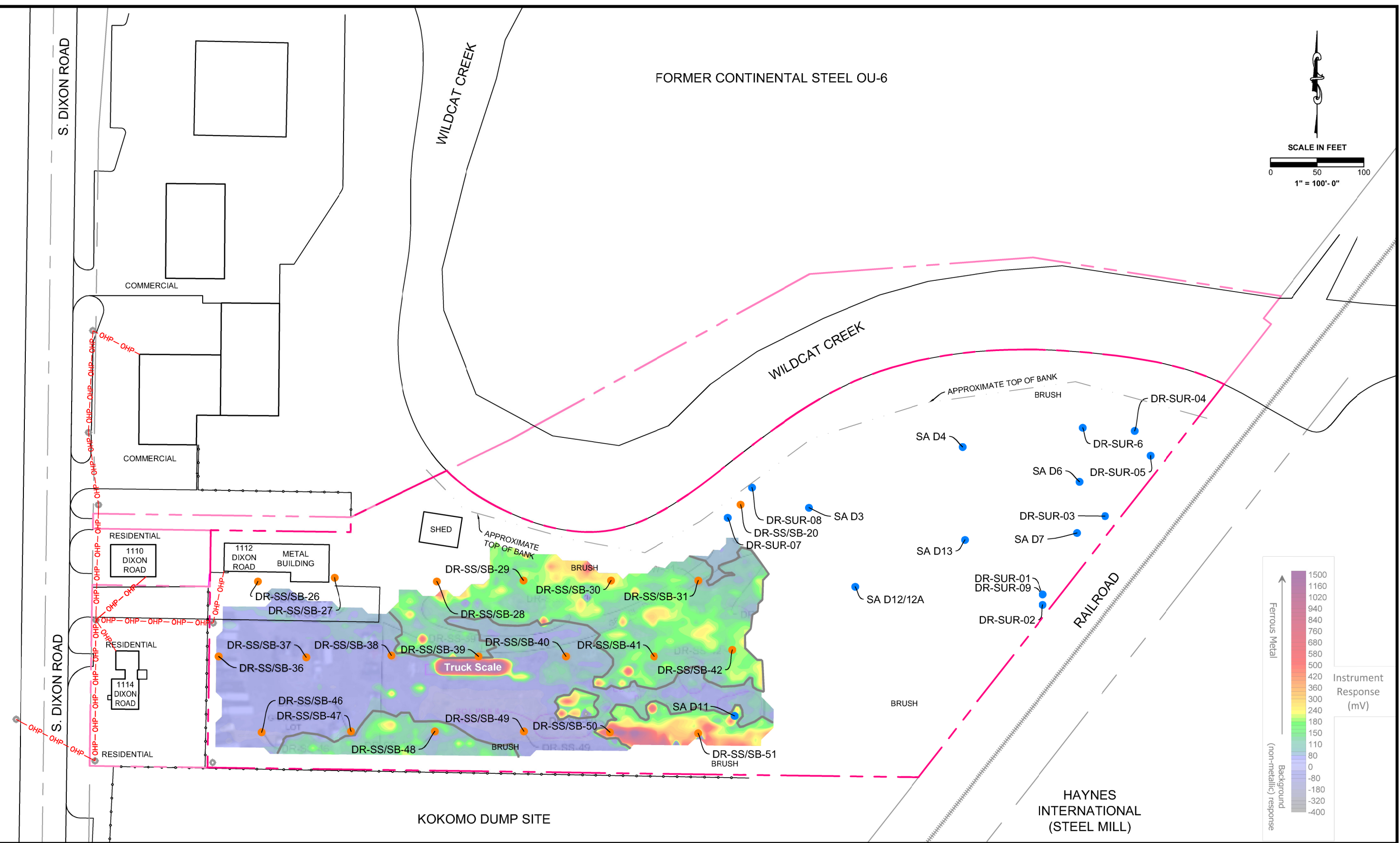


O:\Consulting\@SESCO Technical Docs\#4276 Dixon Rd Site - Kokomo\Reports\Subsurface Investigation-Phase 1\Figures\SITE MAP.dwg, 11/12/2015 1:54:17 PM



LEGEND

- SOIL BORING - OTIE
- SURFACE & SUB-SURFACE SAMPLE
- DESIGNATED AREA OF INTEREST
- PROPERTY BOUNDARY
- FENCE
- RAILROAD
- RIGHT OF WAY
- UTILITY/POWER POLE
- OVERHEAD POWER ELECTRIC & COMMUNICATION

**SITE MAP
PHASE 1 INVESTIGATION AREA**

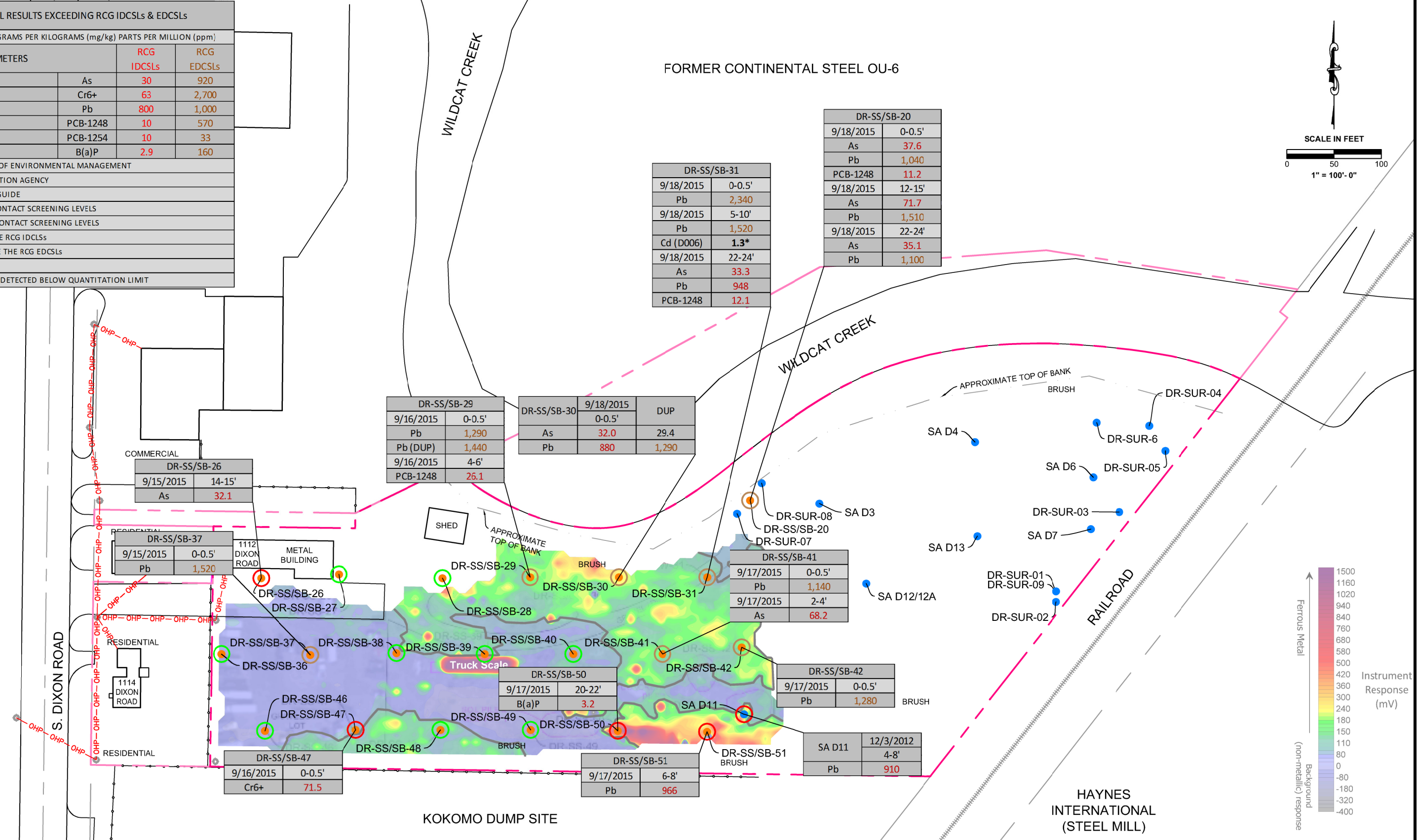
DIXON ROAD SITE
1110 1/2 - 1112 and 1114 SOUTH DIXON ROAD
KOKOMO, INDIANA 46901


PROJECT # 4276

FIGURE # 1

O:\Consulting\@SESCO Technical Docs\4276 Dixon Rd Site - Kokomo\Reports\Subsurface Investigation-Phase 1\Figures\SOIL MAP.dwg, 11/13/2015 11:18:15 AM

SOIL ANALYTICAL RESULTS EXCEEDING RCG IDCSSLs & EDCSSLs			
RESULTS SHOWN IN MILLIGRAMS PER KILOGRAMS (mg/kg) PARTS PER MILLION (ppm)			
PARAMETERS		RCG IDCSSLs	RCG EDCSSLs
ARSENIC	As	30	920
CHROMIUM, HEXAVALENT	Cr6+	63	2,700
LEAD	Pb	800	1,000
AROCLOR-1248	PCB-1248	10	570
AROCLOR-1254	PCB-1254	10	33
BENZO(a)PYRENE	B(a)P	2.9	160
IDEM - INDIANA DEPARTMENT OF ENVIRONMENTAL MANAGEMENT			
EPA - ENVIRONMENTAL PROTECTION AGENCY			
RCG - REMEDIATION CLOSURE GUIDE			
IDCSSLs - INDUSTRIAL DIRECT CONTACT SCREENING LEVELS			
EDCSSLs - EXCAVATION DIRECT CONTACT SCREENING LEVELS			
RESULTS IN RED ARE ABOVE THE RCG IDCSSLs			
RESULTS IN BROWN ARE ABOVE THE RCG EDCSSLs			
DUP - DUPLICATE SAMPLE			
J - ESTIMATED VALUE, ANALYTE DETECTED BELOW QUANTITATION LIMIT			





SESCO
group
ENVIRONMENTAL SOLUTIONS

LEGEND

● SOIL BORING - OTIE	--- DESIGNATED AREA OF INTEREST	○ RESULTS BELOW RCG IDCSSLs
● SURFACE & SUB-SURFACE SAMPLE	--- PROPERTY BOUNDARY	○ RESULTS ABOVE RCG IDCSSLs
○ UTILITY/POWER POLE	--- FENCE	○ RESULTS ABOVE RCG EDCSSLs
--- OHP - OHP OVERHEAD POWER ELECTRIC & COMMUNICATION	--- RAILROAD	* RESULTS ABOVE THE TCLP LEAD (CADMIUM D006, Cd D006) LIMIT OF 1.0 mg/L, RENDERING THE SAMPLE AS A HAZARDOUS WASTE
	--- RIGHT OF WAY	

SOIL ANALYTICAL MAP DATA EXCEEDING RCG IDCSSLs EDCSSLs PHASE 1 AREA

DIXON ROAD SITE
1110 1/2 - 1112 and 1114 SOUTH DIXON ROAD
KOKOMO, INDIANA 46901

PROJECT # 4276	FIGURE # 2
----------------	------------

