

**FINAL**

**Volume II  
United States Environmental Protection Agency Region III  
Inland Area Contingency Plan**

**WASHINGTON D.C. EXTENDED  
Sub-Area Contingency Plan**

**Prepared for:  
United States Environmental Protection Agency  
Region III  
1650 Arch Street  
Philadelphia, PA 19103**



**Prepared by:**

**Weston Solutions, Inc.  
1400 Weston Way  
West Chester, PA 19380  
Contract No. EP-S3-10-05**

**TDD No.: WS01-13-01-002**

**DCN W0161.1F.00475**

**February 2014**

## EPA Region III Inland Area Plan

Letter of Promulgation – April 1, 2014

In accordance with the provisions of Subsection (j) of Section 311 of the Federal Water Pollution Control Act (FWPCA) (33 U.S.C. 1321 (j)) as amended by Section 4202 of the Oil Pollution Act of 1990 (OPA 90), this Region III Inland Area Contingency Plan (IACP) was developed under the direction of the designated EPA Region III Federal On-Scene Coordinator and supporting EPA Region III Sub-Area On-Scene Coordinators. Specific Volumes of the IACP for promulgation under this action are:

Volume I - United States Environmental Protection Agency (USEPA) Region III Inland Area Contingency Plan. This volume includes: Introduction, Federal Response and State/Commonwealth Response sections. (IACP)

Volume II - Washington D.C. Extended Sub-Area Contingency Plan

Volume IV - Northeast Pennsylvania (NEPA) Sub-Area Contingency Plan

Volume VII - Southwest Pennsylvania/Wheeling Sub-Area Contingency Plan

The area of coverage (Area) for this Area Contingency Plan is the inland area of the U.S. EPA Region III RRT, including inland waters of the Commonwealths of Pennsylvania and Virginia; the States of Delaware, Maryland, and West Virginia; and the District of Columbia. Richard M. Fetzer is the current designated Area Federal On-Scene Coordinator.

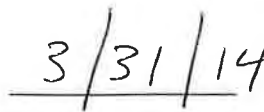
The Plan is in effect upon signature approval by the Director of the Hazardous Site Cleanup Division. The Plan will be updated on an annual basis. Any comments and recommendations regarding this Plan should be addressed to: Mr. Richard M. Fetzer, FOSC, 100 Gypsum Road, Stroudsburg, PA 18360. Changes, additional information, or corrections will be promulgated as necessary.

Recommended by:



Richard M. Fetzer, FOSC Chairman

Region III Inland Area Committee



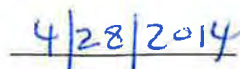
Date

Approved by:



Cecil A. Rodriguez

Director, Hazardous Site Cleanup Division



Date

## TABLE OF CONTENTS

Section	Page
1.0 Introduction .....	1
1.1 Purpose and Objective .....	1
1.2 Statutory Authority .....	1
2.0 Geographic Boundaries and Description .....	2
2.1 Sensitive Areas .....	3
3.0 Roles and Responsibilities of Government Agencies .....	10
3.1 Federal .....	10
3.1.1 National Response System and Policies .....	10
3.1.2 EPA Region III Roles and Responsibilities .....	10
3.1.3 National Guard Civil Support Teams .....	11
3.2 State Government .....	11
3.2.1 State of Maryland.....	11
3.2.2 Commonwealth of Virginia .....	11
3.2.3 District of Columbia.....	12
3.3 Local Governments .....	12
3.3.1 Local Responder Roles and Responsibilities .....	13
3.3.2 HAZMAT Team Roles and Responsibilities.....	13
3.3.3 LEPC Roles and Responsibilities .....	15
3.3.4 Emergency Management Agency Roles and Responsibilities .....	15
3.4 Response Assets .....	15
3.4.1 Regional Response Team .....	15
3.4.2 EPA Environmental Response Team .....	16
3.4.3 EPA National Decon Team.....	16
3.4.4 EPA Radiological Emergency Response Team .....	16
3.4.5 USCG National Strike Force.....	16
3.4.6 National Oceanic and Atmospheric Administration.....	16
3.4.7 EPA Contractors .....	17
3.4.8 Other Contractors .....	17
3.5 Natural Resources, Federal and State Trustees .....	17
3.5.1 Department of the Interior.....	17
3.5.2 State Natural Resource Agencies.....	17
3.5.3 Natural Resource Trustees.....	18
4.0 Protection Strategies .....	18
5.0 Integration With Other Plans .....	19
5.1 Private Sector Response Plans.....	19
5.1.1 Facility Response Plans .....	19
5.1.2 Risk Management Plan Facilities.....	20
5.2 Local Response Plans.....	20
5.3 State Response Plans.....	20
5.4 National Plans .....	20
6.0 Maryland County-by-County Information .....	21

## TABLE OF CONTENTS (Continued)

Section	Page
6.1 Calvert County, MD .....	23
6.1.1 Area of Responsibility .....	23
6.1.2 Response Systems and Policies .....	23
6.1.3 County EMA Response Teams .....	23
6.1.4 Fact Sheet .....	24
6.1.5 County-Specific Tables.....	26
6.2 Charles County, MD .....	35
6.2.1 Area of Responsibility .....	35
6.2.2 Response Systems and Policies .....	35
6.2.3 County EMA Response Teams .....	35
6.2.4 Fact Sheet .....	36
6.2.5 County-Specific Tables.....	38
6.3 Frederick County, MD .....	48
6.3.1 Area of Responsibility .....	48
6.3.2 Response Systems and Policies .....	48
6.3.3 County EMA Response Teams .....	48
6.3.4 Fact Sheet .....	49
6.3.5 County-Specific Tables.....	51
6.4 Montgomery County, MD .....	65
6.4.1 Area of Responsibility .....	65
6.4.2 Response Systems and Policies .....	65
6.4.3 County EMA Response Teams .....	66
6.4.4 Fact Sheet .....	67
6.4.5 County-Specific Tables.....	69
6.5 Prince George's County, MD.....	85
6.5.1 Area of Responsibility .....	85
6.5.2 Response Systems and Policies .....	85
6.5.3 County EMA Response Teams .....	86
6.5.4 Fact Sheet .....	87
6.5.5 County-Specific Tables.....	89
6.6 St. Mary's County, MD .....	113
6.6.1 Area of Responsibility .....	113
6.6.2 Response Systems and Policies .....	113
6.6.3 County EMA Response Teams .....	113
6.6.4 Fact Sheet .....	114
6.6.5 County-Specific Tables.....	116
7.0 Virginia County-by-County Information.....	127
7.1 City of Alexandria, VA .....	129
7.1.1 Area of Responsibility .....	129
7.1.2 Response Systems and Policies .....	129



## TABLE OF CONTENTS (Continued)

Section		Page
	7.1.3 County EMA Response Teams .....	129
	7.1.4 Fact Sheet .....	130
	7.1.5 County-Specific Tables.....	132
7.2	City of Fairfax, VA .....	139
	7.2.1 Area of Responsibility .....	139
	7.2.2 Response Systems and Policies .....	139
	7.2.3 County EMA Response Teams .....	139
	7.2.4 Fact Sheet .....	141
	7.2.5 County-Specific Tables.....	143
7.3	City of Falls Church, VA .....	150
	7.3.1 Area of Responsibility .....	150
	7.3.2 Response Systems and Policies .....	150
	7.3.3 County EMA Response Teams .....	150
	7.3.4 Fact Sheet .....	151
	7.3.5 County-Specific Tables.....	153
7.4	City of Fredericksburg, VA .....	158
	7.4.1 Area of Responsibility .....	158
	7.4.2 Response Systems and Policies .....	158
	7.4.3 County EMA Response Teams .....	159
	7.4.4 Fact Sheet .....	160
	7.4.5 County-Specific Tables.....	162
7.5	City of Manassas, VA .....	172
	7.5.1 Area of Responsibility .....	172
	7.5.2 Response Systems and Policies .....	172
	7.5.3 County EMA Response Teams .....	172
	7.5.4 Fact Sheet .....	173
	7.5.5 County-Specific Tables.....	175
7.6	City of Manassas Park, VA.....	182
	7.6.1 Area of Responsibility .....	182
	7.6.2 Response Systems and Policies .....	182
	7.6.3 County EMA Response Teams .....	182
	7.6.4 Fact Sheet .....	183
	7.6.5 County-Specific Tables.....	185
7.7	Arlington County, VA .....	189
	7.7.1 Area of Responsibility .....	189
	7.7.2 Response Systems and Policies .....	189
	7.7.3 County EMA Response Teams .....	189
	7.7.4 Fact Sheet .....	190
	7.7.5 County-Specific Tables.....	192
7.8	Culpeper County, VA.....	203
	7.8.1 Area of Responsibility .....	203

## TABLE OF CONTENTS (Continued)

Section	Page
7.8.2 Response Systems and Policies .....	203
7.8.3 County EMA Response Teams .....	203
7.8.4 Fact Sheet .....	204
7.8.5 County-Specific Tables.....	206
7.9 Fairfax County, VA .....	216
7.9.1 Area of Responsibility .....	216
7.9.2 Response Systems and Policies .....	216
7.9.3 County EMA Response Teams .....	216
7.9.4 Fact Sheet .....	217
7.9.5 County-Specific Tables.....	219
7.10 Fauquier County, VA .....	235
7.10.1 Area of Responsibility .....	235
7.10.2 Response Systems and Policies .....	235
7.10.3 County EMA Response Teams .....	235
7.10.4 Fact Sheet .....	236
7.10.5 County-Specific Tables.....	238
7.11 Greene County, VA .....	247
7.11.1 Area of Responsibility .....	247
7.11.2 Response Systems and Policies .....	247
7.11.3 County EMA Response Teams .....	247
7.11.4 Fact Sheet .....	248
7.11.5 County-Specific Tables.....	250
7.12 King George County, VA .....	257
7.12.1 Area of Responsibility .....	257
7.12.2 Response Systems and Policies .....	257
7.12.3 County EMA Response Teams .....	257
7.12.4 Fact Sheet .....	258
7.12.5 County-Specific Tables.....	260
7.13 Loudoun County, VA .....	268
7.13.1 Area of Responsibility .....	268
7.13.2 Response Systems and Policies .....	268
7.13.3 County EMA Response Teams .....	268
7.13.4 Fact Sheet .....	269
7.13.5 County-Specific Tables.....	271
7.14 Madison County, VA.....	284
7.14.1 Area of Responsibility .....	284
7.14.2 Response Systems and Policies .....	284
7.14.3 County EMA Response Teams .....	284
7.14.4 Fact Sheet .....	285
7.14.5 County-Specific Tables.....	287
7.15 Northumberland County, VA .....	294

## TABLE OF CONTENTS (Continued)

Section	Page
7.15.1 Area of Responsibility .....	294
7.15.2 Response Systems and Policies .....	294
7.15.3 County EMA Response Teams .....	294
7.15.4 Fact Sheet .....	295
7.15.5 County-Specific Tables.....	297
7.16 Orange County, VA .....	303
7.16.1 Area of Responsibility .....	303
7.16.2 Response Systems and Policies .....	303
7.16.3 County EMA Response Teams .....	303
7.16.4 Fact Sheet .....	304
7.16.5 County-Specific Tables.....	306
7.17 Prince William County, VA .....	315
7.17.1 Area of Responsibility .....	315
7.17.2 Response Systems and Policies .....	315
7.17.3 County EMA Response Teams .....	316
7.17.4 Fact Sheet .....	317
7.17.5 County-Specific Tables.....	319
7.18 Rappahannock County, VA .....	331
7.18.1 Area of Responsibility .....	331
7.18.2 Response Systems and Policies .....	331
7.18.3 County EMA Response Teams .....	331
7.18.4 Fact Sheet .....	332
7.18.5 County-Specific Tables.....	334
7.19 Spotsylvania County, VA.....	340
7.19.1 Area of Responsibility .....	340
7.19.2 Response Systems and Policies .....	340
7.19.3 County EMA Response Teams .....	341
7.19.4 Fact Sheet .....	342
7.19.5 County-Specific Tables.....	344
7.20 Stafford County, VA.....	353
7.20.1 Area of Responsibility .....	353
7.20.2 Response Systems and Policies .....	353
7.20.3 County EMA Response Teams .....	353
7.20.4 Fact Sheet .....	354
7.20.5 County-Specific Tables.....	356
8.0 District of Columbia .....	366
8.1 Washington, DC .....	366
8.1.1 Area of Responsibility .....	366
8.1.2 Response Systems and Policies .....	366
8.1.3 County EMA Response Teams .....	367

## TABLE OF CONTENTS (Continued)

Section		Page
8.1.4	Fact Sheet .....	368
8.1.5	County-Specific Tables.....	370

## Tables

Table	Page
Table 2-1. Participating Counties and Cities in the DC- DC-Extended Sub-Area with Population Estimates (2010 U.S. Census Data).....	2
Table 3-1. HAZMAT Teams .....	14

## Figures

Figure	Page
Figure 2-1. DC-Extended Sub Area .....	5
Figure 2-2. EPA/USCG Jurisdictional Boundaries Map (page 1) .....	6
Figure 2-3. EPA/USCG Jurisdictional Boundaries Map (page 2) .....	7
Figure 2-4. EPA/USCG Jurisdictional Boundaries Map (page 3) .....	8
Figure 2-5. EPA/USCG Jurisdictional Boundaries Map (page 4) .....	9

## **Appendices**

APPENDIX A	FEDERAL CONTACT INFORMATION
APPENDIX B	FEDERAL NATURAL RESOURCE TRUSTEES
APPENDIX C	STATE CONTACT INFORMATION
APPENDIX D	STATE NATURAL RESOURCE TRUSTEES
APPENDIX E	LOCAL EMERGENCY PERSONNEL CONTACTS FOR THE D.C. EXTENDED SUBAREA
APPENDIX F	NORTHERN VIRGINIA EMERGENCY MANAGERS COMMITTEE
APPENDIX G	RESERVED
APPENDIX H	CONTRACTORS
APPENDIX I	DC-EXTENDED INLAND SUB-AREA CONTINGENCY PLAN HOSPITAL CAPABILITIES
APPENDIX J	FACILITY RESPONSE PLANS
APPENDIX K	RESERVED
APPENDIX L	HISTORICAL RESOURCES
APPENDIX M	MEMORANDUM OF AGREEMENT BETWEEN EPA REGION III AND U.S. COAST GUARD-FIFTH DISTRICT

## ACRONYMS AND ABBREVIATIONS LIST

AC	Area Committee
ACP	Area Contingency Plan
CAA	Clean Air Act
CBRNE	Chemical, Biological, Radioactive, Nuclear and Explosive
CERCLA	Comprehensive Environmental Response, Compensation, and Liability Act
CFR	Code of Federal Regulations
CWA	Clean Water Act
DC	District of Columbia
DDOE	District of Columbia Department of the Environment
DECON	Decontamination
DHS	Department of Homeland Security
DOD	Department of Defense
DOE	Department of Energy
DOI	Department of the Interior
EMA	Emergency Management Agency
EOC	Emergency Operations Center
EPA	U.S. Environmental Protection Agency
EPCRA	Emergency Planning and Community Right-to-Know Act
ERRS	Emergency and Rapid Response Services Contractor
ERT	Environmental Response Team
ESF	Emergency Support Function
FEMA	Federal Emergency Management Agency
FOSC	Federal On-Scene Coordinator
FRP	Facility Response Plan
FWPCA	Federal Water Pollution Control Act
HAZMAT	Hazardous Material
HSCA	Hazardous Site Cleanup Act
HSEMA	Homeland Security Emergency Management Agency
HSPD-5	Homeland Security Presidential Directive-5
IACP	Inland Area Contingency plan
IC	Incident Commander
ICP	Integrated Contingency Plan
ICPRB	Interstate Commission Potomac River Basin
ICS	Incident Command System

LEPC	Local Emergency Planning Committee
MDE	Maryland Department of the Environment
MDNR	Maryland Department of Natural Resources
MEMA	Maryland Emergency Management Agency
MEMAC	Maryland Emergency Management Assistance Compact
MOA	Memorandum of Agreement
MOU	Memorandum of Understanding
MPD	Metropolitan Police Department
NAWAS	National Warning System
NBC	Nuclear, Biological & Chemical
NCP	National Oil and Hazardous Substances Pollution Contingency Plan
NDT	National Decon Team
NIMS	National Incident Management System
NOAA	National Oceanic and Atmospheric Administration
NPFC	National Pollution Funds center
NRC	National Response Center
NRDA	National Resource Damage Assessment
NRF	National Response Framework
NRP	National Response Plan
NRT	National Response Team
NSFCC	National Strike Force Coordination Center
OPA 90	Oil Pollution Act of 1990
OSHA	Occupational Health and Safety Administration
OSRO	Oil Spill Removal Organization
OSLTF	Oil Spill Liability Trust Fund
PIO	Public Information Officer
PPE	personal protective equipment
PRP	Potentially Responsible Party
RCP	Regional Contingency Plan
RERT	Radiological Emergency Response Team
RICP	Regional integrated Contingency Plan
RMP	Risk Management Plan
RP	Responsible Party
RRT	Regional Response Team
RRT III	EPA Region III Regional Response Team



SARP	Sub-Area Response Plan
SARA	Superfund Amendments and Reauthorization Act of 1986
SERC	State Emergency Response Commission
SMA	State Mutual Aid Agreement
SOSC	State On-Scene Coordinator
SPCC	Spill Prevention, Control and Countermeasures
SSC	Scientific Support Coordinator
SSO	Site Safety Officer
SSP	Site Safety Plan
START	(EPA Contracted) Superfund Technical Assessment Response Team
VDCR	Virginia Department of Conservation and Recreation
VDEM	Virginia Department of Emergency Management
VDEQ	Virginia Department of Environmental Quality
UC	Unified Command
UCS	Unified Command System
U.S.	United States
U.S.C.	United States Code
USCG	United States Coast Guard
USFWS	U.S. Fish and Wildlife Service
WAWAS	Washington Area Warning System
WCD	Worst Case Discharge
WMD-CST	Weapons of Mass Destruction Civil Support Teams

## **1.0 Introduction**

Under federal regulations, the U.S. Environmental Protection Agency (EPA) has a responsibility for the development and distribution of Area Contingency Plans, in the event of a response due to the release of oil or hazardous substances.

Section 4202 of the Oil Pollution Act of 1990 (OPA 90) amended Subsection (j) of Section 311 of the Federal Water Pollution Control Act (FWPCA) (33 U.S. Code [U.S.C.] 1321 (j)) established areas for contingency planning. The authority to designate areas, determine the information to be included in Area Contingency Plans, and review and approve such plans has been delegated by Executive Order 12777 dated October 22, 1991 to the Administrator of the EPA for the inland area and to the Commandant of the U.S. Coast Guard (USCG) for the coastal zone. The EPA Region III Inland Area has been designated as the inland area of the states of Delaware, District of Columbia (DC), Maryland, Pennsylvania, Virginia, and West Virginia. To facilitate planning, the EPA Region III Inland Area is divided into sub-areas. This plan is Volume II of the EPA Region III Inland Area Contingency Plan (IACP) and covers the DC-Extended Sub-Area.

### **1.1 Purpose and Objective**

The purpose of this DC-Extended Sub-Area Response Plan (SARP) is to assist first responders and representatives of local, state, and federal agencies to respond in an effective and timely manner to an oil discharge, or release of, a hazardous substance in the DC-Extended Sub-Area. To achieve this purpose, the plan addresses two objectives. The first objective is to help coordinate a response to substantial hazardous substance release or imminent release, by providing knowledge of private industry, local, state, and federal resources available to mitigate the release. The second objective is to facilitate the coordination of private, local, state, and federal entities that have jurisdiction in the DC-Extended Sub-Area.

### **1.2 Statutory Authority**

This SARP supplements Volume I of the EPA Region III IACP and was prepared in accordance with Section 311(j) of the Clean Water Act (CWA), as amended by OPA 90, 33 U.S.C. 1252 et.seq.

## 2.0 Geographic Boundaries and Description

The District of Columbia, twenty counties and seven cities in the State of Maryland and the Commonwealth of Virginia form the DC-Extended Sub-Area. The counties and cities listed in Table 2-1 and shown on Figure 2-1 are included in this sub-area due to geographic proximity to the District of Columbia.

**Table 2-1. Participating Counties and Cities in the DC- DC-Extended Sub-Area with Population Estimates (2010 U.S. Census Data)**

District of Columbia	Maryland	Virginia
Washington, D.C (601,723)	Calvert County (88,737)	City of Alexandria (139,966)
	Charles County (146,551)	City of Fairfax (22,565)
	Frederick County (233,385)	City of Falls Church (12,332)
	Montgomery County (971,777)	City of Fredericksburg (24,286)
	Prince George's County (863,420)	City of Manassas (37,821)
	St. Mary's County (105,151)	City of Manassas Park (14,273)
		Arlington County (207,627)
		Culpeper County (46,689)
		Fairfax County (1,081,726)
		Fauquier County (65,203)
		Greene County (18,403)
		King George County (23,584)
		Loudoun County (312,311)
		Madison County (13,308)
		Northumberland County (12,330)
		Orange County (33,481)
		Prince William County (402,002)
		Rappahannock County (7,373)
		Spotsylvania County (122,397)
		Stafford County (128,961)

Figure 2-1 provides a map of the DC-Extended Sub-Area. Three major waterways in this sub-area include the Potomac River, the Anacostia River, and the Chesapeake Bay. Many recreational and historic areas are found in this Sub-Area, including, but not limited to, the Chesapeake Bay National Estuarine Research Reserve and Patapsco Valley State Park.

Federal, state, local, and technical contact information is presented in Appendix A.

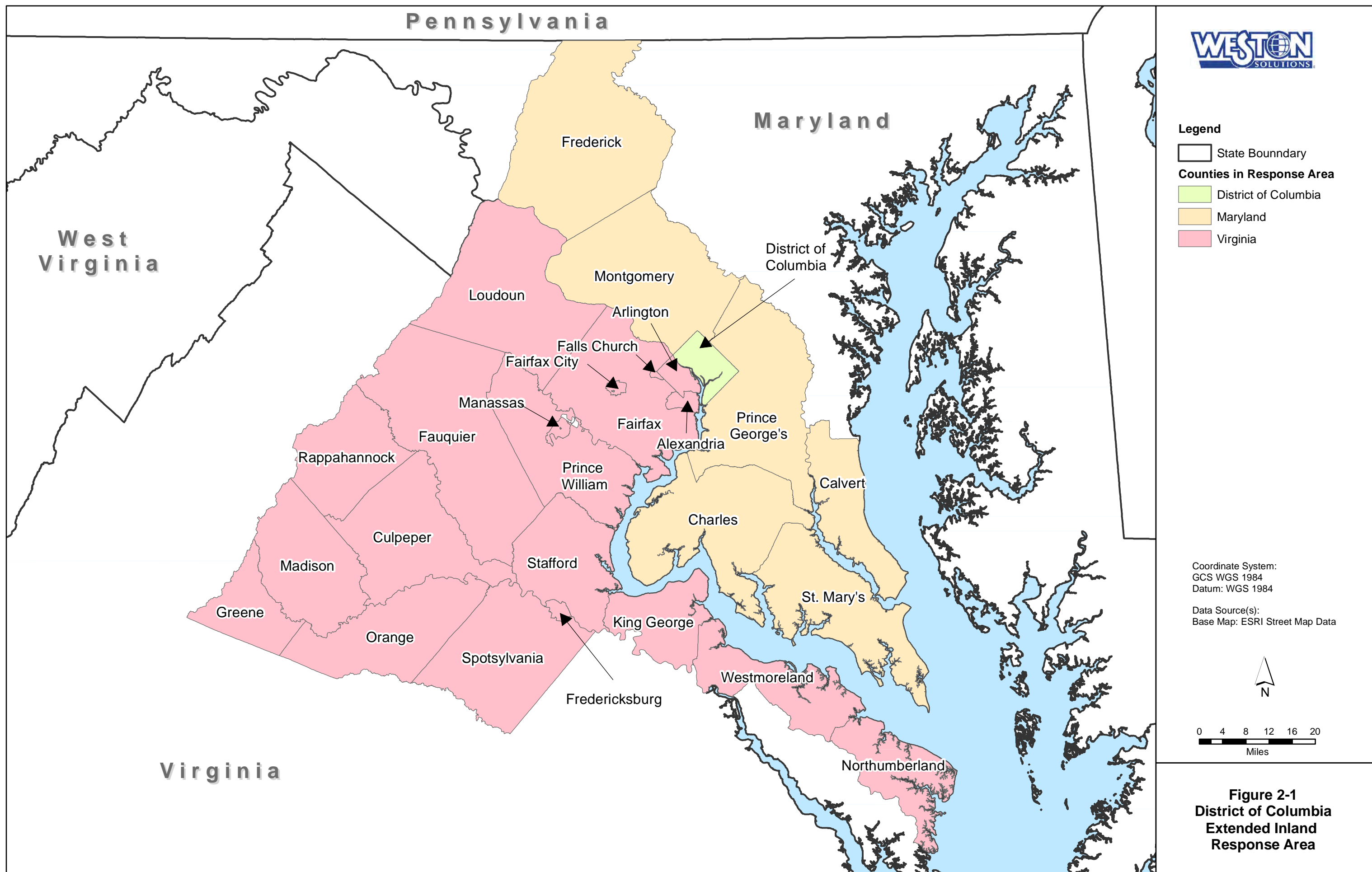
Sections 6-8 contain Fact Sheets for each county and city listed in Table 2-1.

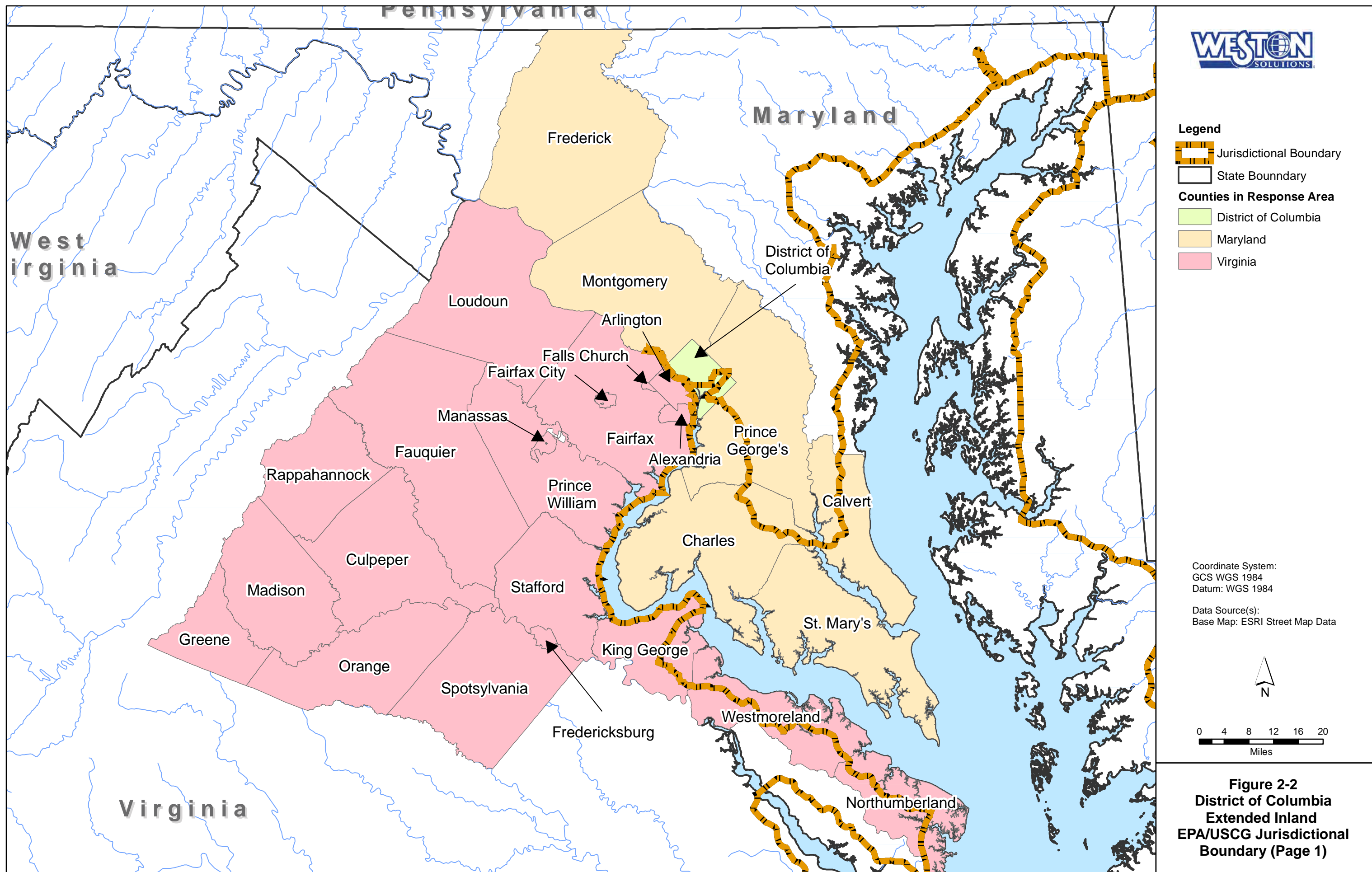
The list of personnel participating in the Northern Virginia Emergency Managers Committee is presented in Appendix F.

## **2.1 Sensitive Areas**

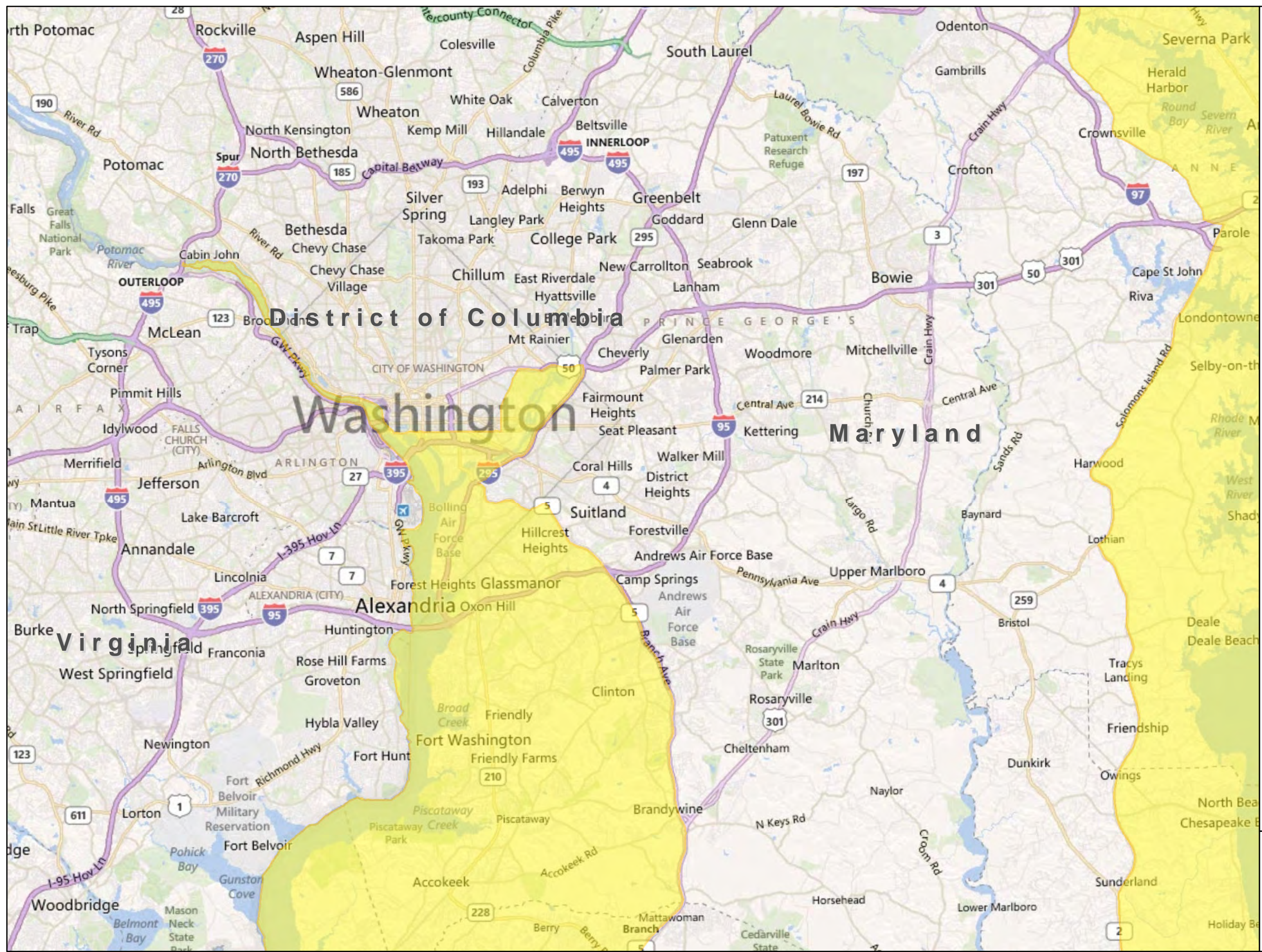
Sensitive areas are divided into areas of special economic and environmental importance. Sensitive areas also include biological, natural, and historical and cultural resources that are protected by state and federal laws. Economically sensitive areas include water-dependent recreational, commercial, and anthropological areas. Environmentally sensitive areas include habitats, land management areas, national and state parks, state forests, wildlife management areas, drinking water intakes and biological resource areas. Lists of the sensitive areas are provided in Section 2 of IACP Volume I and the fish and wildlife information will be included in the EPA Region III IACP Viewer, which supplements this SACP. A list of historical resources for each county is provided in Appendix L.

## SECTION 2 FIGURES





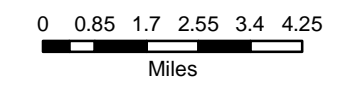




**Legend**  
USCG Response Zone

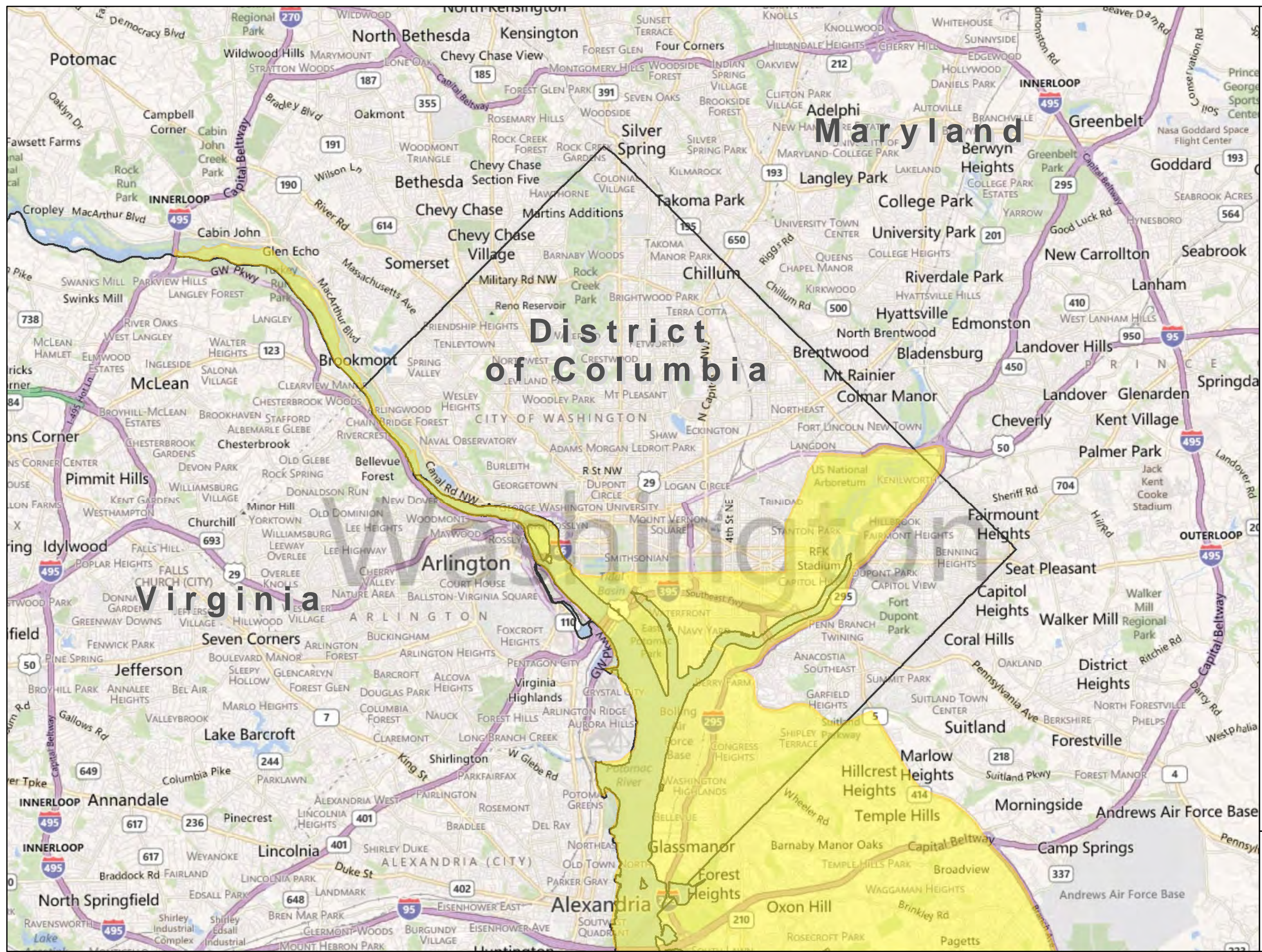
Coordinate System:  
GCS WGS 1984  
Datum: WGS 1984

Data Source(s):  
Base Map: ESRI Street Map Data



**Figure 2-3**  
**EPA/USCG Jurisdictional**  
**Boundaries Washington DC**  
**and Outlying Areas (Page 2)**

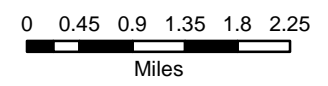




- Legend**
- USCG Response Zone
  - State Boundary

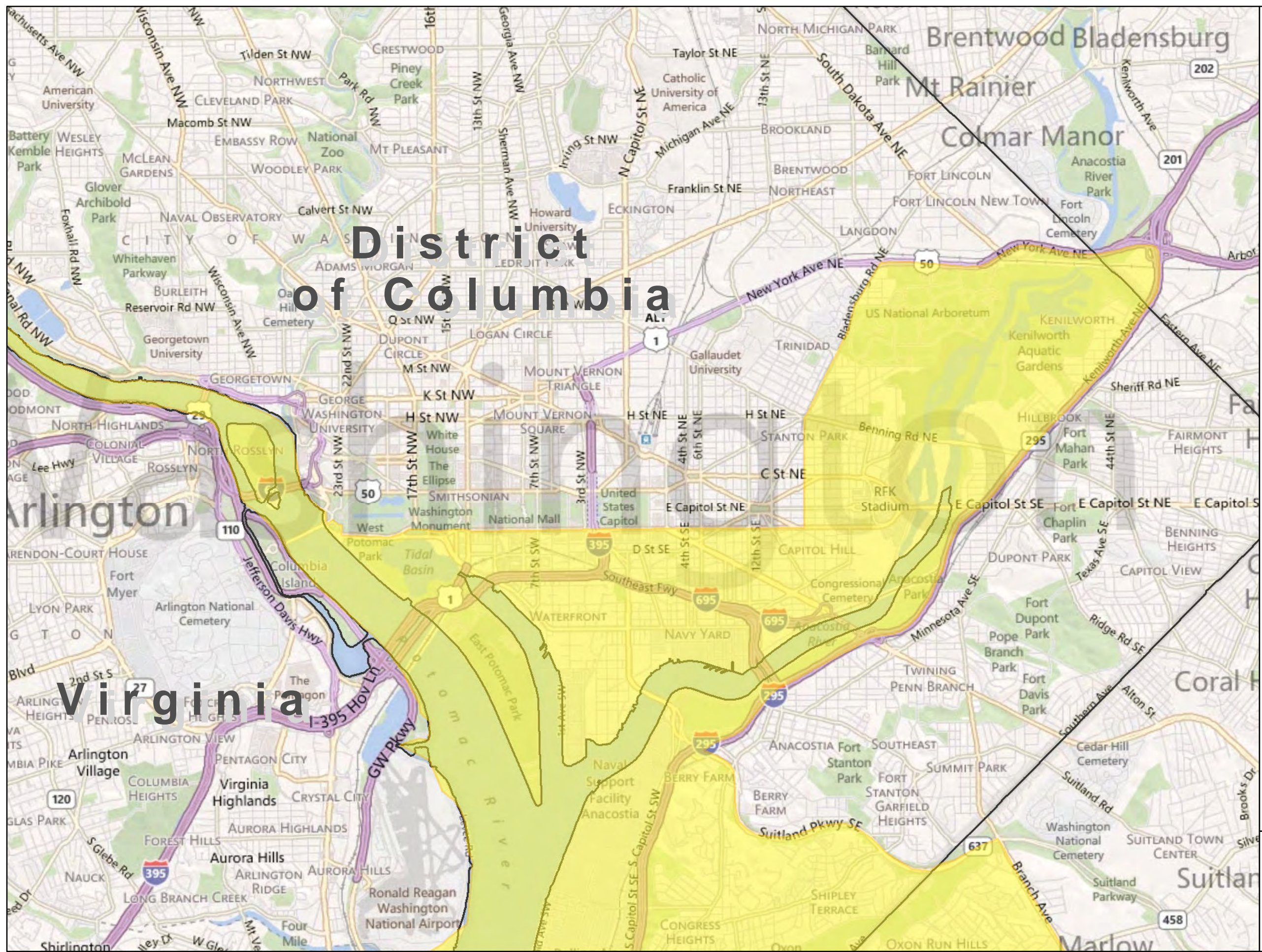
Coordinate System:  
GCS WGS 1984  
Datum: WGS 1984

Data Source(s):  
Base Map: ESRI Street Map Data



**Figure 2-4**  
**EPA/USCG Jurisdictional**  
**Boundaries (Page 3)**

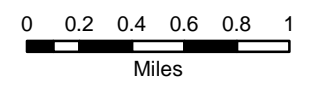




- Legend**
- USCG Response Zone
  - State Boundary

Coordinate System:  
GCS WGS 1984  
Datum: WGS 1984

Data Source(s):  
Base Map: ESRI Street Map Data



**Figure 2-5**  
**EPA/USCG Jurisdictional**  
**Boundaries (Page 4)**



### **3.0 Roles and Responsibilities of Government Agencies**

This section summarizes the roles and responsibilities for federal, state, and local entities in relation to response to a significant oil spill or release of hazardous materials.

#### **3.1 Federal**

This section addresses the national response system and policies, EPA Region III roles and responsibilities and government agency and contractor roles and responsibilities.

##### **3.1.1 National Response System and Policies**

The National Oil and Hazardous Substances Pollution Contingency Plan, more commonly called the National Contingency Plan (NCP), 40 CFR Section 300.105, is the federal government's blueprint for responding to both oil and hazardous substance releases. The latest revisions to the NCP were finalized in 1994 to reflect the oil spill provisions of OPA 90. The NCP specifies the roles and responsibilities among federal, state, and local governments and describes resources that are available for response. Sections 300.110 and 300.115 detail the structure of the National Response Team (NRT), and Regional Response Teams (RRT). The NCP provides for an RRT whose agency membership parallels that of the NRT and would include state and local representatives. The National Response System is immediately activated upon notification to the National Response Center (NRC) at (800) 424-8802.

##### **3.1.2 EPA Region III Roles and Responsibilities**

EPA Region III in Philadelphia, Pennsylvania will provide a Federal On-Scene Coordinator (FOSC) for investigating and responding to hazardous substance releases occurring in this sub-area. The pre-designated FOSC for the DC Extended Sub-Area is Charlie Fitzsimmons, who is located at Ft. Meade, MD for geographical proximity purposes to this sub-area. He can be reached at (410) 305-3027.

The FOSC shall ensure that a state or local response occurs or direct response efforts and coordinate all other efforts at the scene of a discharge or release in accordance with the NCP, this sub-area response plan and any applicable inland area response, state, and local plans. FOSC's are pre-designated by the President thru the EPA Regional Administrator. Should Department of Defense (DOD) or Department of Energy (DOE) facilities or properties be involved in a discharge or release, each respective federal department will pre-designate an FOSC, as stated in the NCP Sections 300.120 (c) and (d).

The FOSC will coordinate all federal containment, removal, and disposal efforts and direct all federal resources during the incident. The FOSC is the point of contact between federal resources and the responsible party (RP), and the state and local response community. The FOSC will determine the need to establish an IC as circumstances warrant. If an IC structure is necessary, the FOSC works within an established IC structure or coordinates all agencies or parties into a Unified Command Structure. In some circumstances, the FOSC may direct the response activities of other parties in accordance with the NCP. In extreme circumstances, when it is evident that the RP is unwilling or unable to respond adequately to a spill or release, the FOSC can assume full authority of the cleanup, including funding through Superfund or the Oil Spill Liability trust fund. In such instances, notice will be provided to the Responsible Party (RP).

The EPA Region III RRT is available to provide guidance to the FOSC and assist with coordination during a major event.

For more detailed information, please refer to the NCP, Section 300.320.

### **3.1.3 National Guard Civil Support Teams**

The National Guard Weapons of Mass Destruction Civil Support Teams (WMD-CST) were established to deploy rapidly to assist a local Incident Commander in determining the nature and extent of an attack or incident; provide expert technical advice on WMD response operations; and help identify and support the arrival of follow-on state and federal military response assets. They are joint units and, as such, can consist of both Army and Air National Guard personnel, with some of these units commanded by Air National Guard Lieutenant Colonels. The mission of WMD-CST is to support local and state authorities at domestic WMD/Nuclear, Biological & Chemical (NBC) incident sites by identifying agents and substances, assessing current and projected consequences, advising on response measures, and assisting with requests for additional military support.

The following National Guard Civil Support Teams operate within the DC-Extended Sub-Area:

- The 32<sup>nd</sup> National Guard Civil Support Team responds to incidents in Maryland and is located at Ft. Meade, MD.
- The 34<sup>th</sup> National Guard Civil Support Team responds to incidents in Virginia and is located in Blackstone, VA.
- The 33<sup>rd</sup> National Guard Civil Support Team responds to incidents in Washington, D.C. and is located in Washington DC.

## **3.2 State Government**

### **3.2.1 State of Maryland**

Maryland Department of the Environment (MDE) is the enforcement agency for environmental laws in Maryland and is responsible for responding to and directing cleanups of oil spills and hazardous substances. For this sub-area, MDE will respond from its Frostburg and Hagerstown offices. MDE has full response capability and trained response personnel. MDE's equipment includes personal protective equipment (PPE) for entry work, monitoring and sampling equipment, and containment and communications supplies.

The Maryland Emergency Management Agency (MEMA) is responsible for planning and coordinating responses to all types of emergencies, including spills of oil and hazardous substances and natural disasters. MEMA plays a major role in a spill response if the spill crosses county lines or exceeds the capabilities of local resources. MEMA can assist with activating mutual aid agreements and cost recovery. MEMA also assists counties with pre-emergency planning and approves county emergency response plans.

MEMA gets its authority from Article 16-A of the Annotated Code of Maryland. This Article created MEMA and authorizes the political subdivisions of the state to create emergency management offices of their own. Article 16-A also gives the Governor of Maryland emergency powers, such as temporarily waiving state laws that may interfere with emergency response operations. The Governor also is responsible for requesting federal disaster relief should the emergency or natural disaster exceed the response resources of the state.

### **3.2.2 Commonwealth of Virginia**

The Virginia Department of Emergency Management (VDEM) is a state agency that reports to the Secretary of Public Safety and the Governor of Virginia. VDEM works closely with local

government Emergency Managers, other state agencies, voluntary organizations, and federal agencies such as the Federal Emergency Management Agency (FEMA), to ensure efficient and effective preparedness and response to emergencies and disasters throughout Virginia.

VDEM acts as the state emergency operations center with 24-hour staffing. VDEM coordinates state government resources to assist localities in times of emergency and disasters, including HAZMAT response. The agency has 10 Materials Officers covering 13 HAZMAT regional response teams. VDEM has a Disaster recovery team, as well as ground and air search and rescue resources.

The Virginia Department of Environmental Quality (VDEQ), formerly the State Water Control Board, is the enforcement agency for the water pollution laws in the Commonwealth of Virginia and the agency that coordinates state responses to oil spills. Agency personnel are available 24-hours per day for investigation of pollution incidents and assessment of environmental damage. The VDEQ can also provide laboratory services and water quality survey assistance. Requests for disposal sites and incinerators for wastes should be cleared through this agency.

### **3.2.3 District of Columbia**

District of Columbia's Homeland Security and Emergency Management Agency (HSEMA) coordinates the city's response to disasters, emergencies, severe weather conditions, and other catastrophic events. It works closely with other emergency response agencies, including the Metropolitan Police department (MPD) and the District of Columbia Department of Fire and Emergency Medical Services and other District and federal agencies, as well as with the major utility companies and organizations such as the Red Cross and Salvation Army.

The HSEMA Operations Division runs the Emergency Operations Center (EOC) 24-hours a day, 7 days a week. The EOC is the city's main operational control and communications facility during an emergency, disaster, or special event. The center utilizes the latest information system, software to monitor the MPD and the District of Columbia Department of Fire and Emergency Medical Services emergency communications system, and is linked via teletype to the National Weather Service, the Washington Area Warning System (WAWAS) and the National Warning System (NAWAS).

The District Department of the Environment (DDOE) is responsible for enforcement of environmental regulations within the District of Columbia and performs facility inspections.

DDOE also has some capability to respond to oil and hazardous substance releases and can support the Incident Commander (IC) in a limited capacity. DDOE also has responsibility under Emergency Support Function (ESF) 12 under the District Emergency Response Plan. The agencies are presented in Appendix F of Volume II.

### **3.3 Local Governments**

In most cases, the first local response to a discharge of oil or release of a hazardous substance will be handled by the local government, and will likely include response by the jurisdictional fire department, police department, and local hazardous materials (HAZMAT) team(s), and may require the involvement of the Local Emergency Planning Committees (LEPC), or county Emergency Management Agencies (EMA). The local government entity may call on support from area response contractors.

### **3.3.1 Local Responder Roles and Responsibilities**

During any fire or incident involving a discharge of oil or release of hazardous substances, the local jurisdiction will respond and typically, the local fire department will respond and will provide an IC as the response is undertaken. The fire department will continue to provide an IC as threats to human life and safety issues warrant. The local police department normally will be responsible for traffic and crowd control on public property. Municipal public works departments will provide assistance in the event that the flow of hazardous substance needs to be diverted or prevented from accessing the storm water or sewer system.

As part of the notification process the national response system should be activated by notification to the NRC at (800) 424-8802. This notification will alert state and federal support resources and will activate the FOSC. If a RP is identified and involved, the IC, state and FOSC and the RP may establish a Unified Command System (UCS) to address the situation. State and federal roles and responsibilities are discussed further in Sections 3.2 and 3.1.

### **3.3.2 HAZMAT Team Roles and Responsibilities**

Some counties within this sub-area do not have their own HAZMAT teams and therefore depend on the MEMA, MDE, VDEM, VDEQ, and the DC HSEMA. These agencies prepare for and respond to emergencies involving oil and hazardous substance spills, nuclear power plant incidents, and other environmental crises.

Table 2 lists the counties with certified HAZMAT teams. These teams are capable of responding in Level "A" PPE to a HAZMAT incident. Table 2 also indicates which counties currently participate in the Maryland Emergency Assistance Compact (MEMAC) and Virginia's Statewide Mutual Aid Agreement (SMA).

The MEMAC and the SMA are mutual aid agreements that allow counties to access each other's resources during an emergency. The MEMAC and the SMA are included as Appendix N. Counties without certified HAZMAT teams may seek HAZMAT assistance from MDE and VDEM regional HAZMAT teams, contract with local response contractors, or seek assistance from another county that participates in the MEMAC or SMA.

Once on scene, HAZMAT teams will operate under the prevailing Incident Command System (ICS). None of the response teams perform remedial cleanups.

**Table 3-1. HAZMAT Teams**

County or City	Certified County HAZMAT Team	Current Participating in MEMAC or SMA
<b>District of Columbia</b>		
Washington, D.C.	Yes	Yes
<b>State of Maryland</b>		
Calvert County	Yes	Yes
Charles County	Yes	Yes
Frederick County	No	Yes
Montgomery County	Yes	Yes
Prince George's County	Yes	Yes
St. Mary's County	Yes	Yes
<b>Commonwealth of Virginia</b>		
City of Alexandria (NOVA)	Yes	Yes
City of Fairfax (NOVA)	Yes	Yes
City of Falls Church (NOVA)	No	Yes
City of Fredericksburg (FRED)	No	Yes
City of Manassas (NOVA)	No	Yes
City of Manassas Park (NOVA)	No	Yes
Arlington County (NOVA)	Yes	Yes
Culpeper County (FRED)	No	Yes
Fairfax County (NOVA)	Yes	Yes
Fauquier County (NOVA)(FRED)(CSV)	No	Yes
Greene County (CSV)	No	Yes
King George County (FRED)	No	Yes
Loudoun County (NOVA)	State Level 2E	Yes
Madison County (FRED)(CSV)	No	Yes
Northumberland County (NPNT)	No	Yes
Orange County (FRED)	No	Yes
Prince William County (NOVA)(FRED)	No	Yes
Rappahannock County (WCHT)	No	Yes
Spotsylvania County (FRED)	Yes	Yes
Stafford County (FRED)	Yes	Yes
Westmoreland County (FRED)		

**Notes:**

CSV: Central Shenandoah Valley Regional Team  
EAST: Eastern Shore Regional Team  
FRED: Fredericksburg Regional Team  
NPNT: Newport News Regional Team  
NOVA: Northern Virginia Regional Team  
WCHT: Winchester Regional Team

**3.3.3 LEPC Roles and Responsibilities**

Local emergency planning districts and LEPCs were set up as a result of Title III of the Superfund Amendments and Reauthorization Act (SARA). LEPCs in each county are committed to the safety of the citizens of that county by assuring proper resources and planning for environmental emergencies. LEPCs are groups of emergency responders, planners, business representatives, health care providers, elected officials, citizens, and media that work together for the protection of human health and the environment. According to SARA Title III, LEPCs must develop a written plan for responding to incidents involving the release of hazardous materials.

**3.3.4 Emergency Management Agency Roles and Responsibilities**

If an incident escalates or threatens to escalate into an emergency that could affect large numbers of the population or the off-site environment, or otherwise may exceed the capacity of the local responders, the county's Department of Emergency Management or EMA becomes involved. The county may then activate its Emergency Operations Center, initiate an evacuation, or take other action to protect human health and the environment. Contact names, telephone numbers and email addresses for county emergency management contacts are provided on each individual county's fact sheet (provided in Appendix G). In addition, county emergency management points of contact are consolidated for reference in Appendix F.

**3.4 Response Assets**

Some response assets and special teams are available to assist the FOSC both in the field and in a support role.

**3.4.1 Regional Response Team**

The EPA Region III RRT (RRT III) is made up of representatives from 16 federal departments and agencies and each of the states or commonwealths. RRT III is co-chaired by the Chief of the Removal Branch from the EPA's regional office in Philadelphia, Pennsylvania and the Captain, Marine Safety Division, of the USCG's Atlantic Area/Fifth District Office located in Portsmouth, Virginia. RRT III is a planning, policy, and coordinating body that does not respond directly to the scene of a spill or release. It provides assistance as requested by the FOSC during an incident.

Under the NCP, 40 CFR Section 300.180, governors are asked to assign an office or agency to represent the state on the RRT. The state's representative may participate fully in all aspects of RRT activity and shall designate the appropriate element of the state government that would undertake direction of state managed oil or hazardous substance releases. Each state RRT member also represents and coordinates the RRT involvement of various other state, county, and municipal organizations.



In addition to the Executive Committee and the Inland Area Committee, RRT III currently has many active work groups, including: Spill Countermeasures, Natural Resources Damage Assessment (NRDA), Communications, RRT Outreach, Regional Contingency Plan (RCP) Rewrite, Wildlife Response, and RRT Relationship with Area Committees (AC) and State Emergency Response Commissions (SERC) Workgroups. These workgroups are available to provide specific expertise as needed in the event of a spill or release.

#### **3.4.2 EPA Environmental Response Team**

In the event of a continuing release or discharge, a FOSC has access to the EPA Environmental Response Team (ERT) based in Edison, New Jersey. The ERT has expertise in treatment technology, biology, chemistry, hydrology, geology, and engineering. The ERT has access to special decontamination equipment and can provide advice on a wide range of diverse issues, such as a multimedia sampling and analysis program; on-site safety, including development and implementation plans; cleanup techniques and priorities; water supply decontamination and protection; application of dispersants; environmental assessment; degree of cleanup required; and disposal of contaminated material. The ERT provides assistance via Scientific Support Coordinators (SSC). An SSC may be designated by the FOSC as the principal advisor for scientific issues and communication with the scientific community. This includes coordination of requests for assistance from state and federal agencies.

#### **3.4.3 EPA National Decon Team**

In the event of a large scale contamination of public facilities the FOSC can call upon the EPA's National Decon Team (NDT) to assist with effective decontamination measures. The NDT can provide decontamination in multiple media events. The NDT is located in Cincinnati, Ohio and is available on a 24-hour basis.

#### **3.4.4 EPA Radiological Emergency Response Team**

In the event of a release or threat of a release of radiological substance the FOSC has access to EPA's Radiological Emergency Response Team (RERT). The RERT can provide health physicists and air monitoring/sampling as part of its field response team. The RERT is located in Montgomery, Alabama and Las Vegas, Nevada.

#### **3.4.5 USCG National Strike Force**

The USCG Atlantic Strike Team provides trained personnel and specialized equipment to assist the FOSC in training for spill response, stabilizing and containing a spill, and in monitoring or directing the response actions of the RP and/or contractors. The Atlantic Strike Team is located at Fort Dix, New Jersey.

#### **3.4.6 National Oceanic and Atmospheric Administration**

The National Oceanic and Atmospheric Administration (NOAA), under the Department of Commerce, may provide information in a number of areas. Like the ERT, its SSCs have a wide variety of expertise. NOAA has mathematicians and physicists who can perform computer modeling and simulation studies of releases. NOAA also has a research and planning group that can determine resources at risk and make recommendations on types of techniques for cleanup and timing of cleanup. The agency can offer an environmental science group that can provide technical assistance on chemistry, gas chromatography and mass spectrometry, fingerprinting, and degradation of oil. The agency includes a biological assessment group that can perform long-term studies and planning. Finally, NOAA possesses an information management group that can produce computerized maps.

### **3.4.7 EPA Contractors**

EPA Region III contracts START and Emergency and Rapid Response Services (ERRS) contractors to respond to emergency situations and cleanups. The EPA FOSC can mobilize these contractors as necessary to incidents within the DC-Extended Sub-Area.

#### **3.4.7.1 Superfund Technical Assessment and Response Team Contractor**

Many activities conducted during a response can be assisted by START. START includes private contractors working for EPA and trained to support EPA response efforts. These personnel are trained to respond to oil spills and releases of hazardous substances, including biological, chemical, and radiological agents. START has monitoring and sampling equipment available, as well as a limited amount of containment equipment. START members will conduct their activities in accordance with the ICS or UCS and as directed by the FOSC.

#### **3.4.7.2 Emergency and Rapid Response Services (ERRS) Contractor**

The Emergency and Rapid Response Services (ERRS) contractors provide emergency, time-critical removal, and quick remedial response cleanup services for the CERCLA, OPA 90 and UST programs. These contractors may also be called upon to provide cleanup support in instances of natural disasters, such as floods, pursuant to the Federal Response Plan, to protect the American Public or the environment per existing and/or incident-specific agreements. These contractors provide cleanup personnel, equipment, and materials to contain, recover, or dispose of hazardous substances, analyze samples, and site restoration.

### **3.4.8 Other Contractors**

Private contractors can provide a wide range of technical support during a response, either on a one-time or long-term basis. Contractors can provide personnel, equipment, or other assistance during a response. RPs may have contracts with Oil Spill Removal Organizations (OSROs) or with HAZMAT contractors to handle spills that may occur. Any contractor responding to an oil spill or a release of hazardous substances will answer to the agency or organization providing its funding, unless arrangement for supervision by other agencies is agreed to by all parties. Local contractor contact information is presented in Appendix H.

## **3.5 Natural Resources, Federal and State Trustees**

Federal natural resource trustees are appointed by the U. S. President and are the Secretaries of the Departments of the Interior, Commerce, Agriculture, Defense and Energy. These trustees are responsible for natural resources located on, over, or under land administered by each agency. Federal natural resource trustee contact information is presented in Appendix B.

### **3.5.1 Department of the Interior**

The Department of the Interior (DOI) can provide information concerning land and resources specifically under DOI jurisdiction, as well as offer technical expertise related to geology, hydrology, minerals, fish and wildlife, cultural and recreational resources. DOI can also provide communication and other equipment in the event of a prolonged response.

### **3.5.2 State Natural Resource Agencies**

Wildlife biologists with the Maryland Department of Natural Resources (MDNR) and the Virginia Department of Conservation and Recreation (VDCR) can provide locations of environmentally sensitive areas and advise on how seasonal changes affect animal concentrations or movements. If natural resources are harmed or threatened by the discharge of oil or release of hazardous substances, biologists help locate licensed and trained wildlife rehabilitators and can

assist with the recovery of injured birds and animals. These agencies can provide water transportation to assess damage to wildlife and habitat.

### **3.5.3 Natural Resource Trustees**

Pursuant to 33 U.S.C. Section 2706 (b), the governor of each state shall designate state and local officials who may act on behalf of the public as trustees for natural resources and shall notify the U.S. President of the designation. The Comprehensive Environmental Response, Compensation, and Liability Act (CERCLA) and OPA 90 require the designation of certain federal, state, or Indian tribal officials to act on behalf of the public as trustees of natural resources that they manage or protect. CERCLA Section 101(16) defines natural resources as land, fish, wildlife, biota, air, water, groundwater, drinking water supplies, and other such resources belonging to, managed by, held in trust by, appertaining to, or otherwise controlled by the United States, any state or local government, or Indian tribe. The NCP directs FOSCs to work with trustees in response activities to help ensure that natural resources are protected when they are at risk from an actual or potential oil spill or hazardous substance release.

During response activities, FOSCs must:

- Notify all state and federal trustees of oil spills and hazardous substance releases.
- Coordinate response activities with the affected Natural Resource Trustees, and to consult with the affected trustees on the appropriate removal actions to be taken.
- Share nonmonetary response resources with Natural Resource Trustees conducting Natural Resource Damage Assessment activities so long as this does not hinder response activities.
- Provide funding (up to the approved ceiling for the incident) to pay for Natural Resource Trustees' assistance to the FOSC on response to oil spills.

#### **3.5.3.1 State Trustees**

The State natural resources trustees for the DC-Extended Sub-Area are presented in Appendix D.

## **4.0 Protection Strategies**

To protect and prevent further damage to sensitive areas in a spill incident, protection strategies and counter measures should be utilized. In this Sub-Area Plan, the primary sensitive areas are the Potomac and Anacostia Rivers, Chesapeake Bay, inland waterways, recreational areas, streams, fisheries, endangered plants, animals, and their supporting habitats, and drinking water intakes. Where aggressive protection of fisheries and wildlife is necessary, the Fish and Wildlife Response (referenced in the EPA Region III IACP, Volume I) provides appropriate direction. General protection strategies include diversion booms along the sensitive areas to minimize impact; removal of the spilled material, if these actions can be performed without disrupting sediments; and use of sorbent pads to soak up spilled materials. Drinking water intakes should be protected before oil impact or should be turned off once impacted. Surface water intakes should be protected with diversion booming to deflect spilled product away from intake. Double booming is recommended, where possible.

## **5.0 Integration With Other Plans**

This Sub-Area Plan is one of many tools available during an emergency response. This section briefly describes the integration of the SARP with other relevant plans.

### **5.1 Private Sector Response Plans**

Facility operators are required to adhere to various plans required by federal and state regulations in an effort to prevent or mitigate releases or discharges into the environment. In an effort to streamline the planning process, the NRT's Integrated Contingency Plan (ICP) Guidance was published in the Federal Register in June 1996. The purpose of the ICP was to provide a tool for consolidating multiple plans that facilities may have prepared to comply with various regulations into one functional emergency response plan. Adherence to ICP guidance is not required to comply with federal regulatory requirements. A number of statutes and regulations administered by several federal agencies include requirements for emergency response planning. A particular facility may be subject to one or more of the following federal regulations:

- EPA's Oil Pollution Prevention Regulation (Spill Prevention, Control and Countermeasures [SPCC] and Facility Response Plan Requirements) - 40 CFR part 112.7(d) and 112.20-21
- EPA's Emergency Planning and Community Right-to-Know Act (EPCRA) (EPCRA is Title III of SARA.)
- EPA's Resource Conservation and Recovery Act Contingency Planning Requirements 40 CFR part 264, Sub-part D, 40 CFR part 265 Sub-part D, and 40 CFR 279.52
- Clean Air Act 40 CFR part 68
- EPA's Risk Management Programs Regulation 40 CFR part 68
- Minerals Management Service's Facility Response Plan Regulation 30 CFR part 254
- Research and Special Programs Administration's Pipeline Response Plan Regulation 49 CFR part 194
- USCG's Facility Response Plan Regulation 33 CFR part 154 Sub-part F
- Occupational Safety and Health Administration's (OSHA) Emergency Action Plan Regulation 29 CFR part 1910.38(a)
- OSHA's Process Safety Standard 29 CFR part 1910.119
- OSHA's Hazardous Waste Operator Regulation 29 CFR 1910.120

#### **5.1.1 Facility Response Plans**

Facilities that could cause "substantial harm" to the environment due to bulk oil storage are required to prepare and submit FRP. Appendix J presents the facilities located in this sub-area that have submitted an FRP.

A facility may pose "substantial harm" according to the FRP rule if it:

- 1) Has a total oil storage capacity greater than or equal to 42,000 gallons and it transfers oil over water to/from a vessel; or
- 2) Has a total oil storage capacity greater than or equal to one million gallons or meets one of the following conditions:
  - a) Does not have sufficient secondary containment for each aboveground storage area.

- b) Is located at a distance such that a discharge from the facility could cause “injury” to fish, wildlife and sensitive environments.
- c) Is located at a distance such that a discharge from the facility would shut down a public drinking water intake.
- d) Has had, within the past five years, a reportable discharge greater than or equal to 10,000 gallons.

An EPA Regional Administrator determines if a facility could, because of its location, cause significant and substantial harm to the environment by discharging oil into, or on, the navigable waters and adjoining shorelines. This is determined by factors similar to the substantial harm criteria, as well as the age of tanks, proximity to navigable waters, discharge frequency, or other information. Facilities that pose significant and substantial harm must have their plans reviewed and approved by the EPA.

### **5.1.2 Risk Management Plan Facilities**

Section 112(r) of the Clean Air Act (CAA) requires EPA to promulgate regulations for the prevention and mitigation of accidental releases of extremely hazardous substances. Under this section, EPA established a list of regulated substances and thresholds and issued the Chemical Accident Prevention regulations ((40 CFR 68.190). The goals of this program are to prevent accidental releases of chemicals that could cause serious harm to human health or the environment and to reduce the severity of releases that may occur. Covered facilities are required to develop and implement a risk management program that includes a 5-year accident history, and an emergency response program. Companies must also submit to EPA a Risk Management Plan (RMP) describing the source’s risk management program.

The chemical accident prevention program also requires full updates and re-submission of RMPs at least once every 5 years. Certain processes and other changes as specified in the ‘update’ section of 40 CFR 68.190 may require a facility to fully update and resubmit its RMP prior to the 5-year anniversary of an RMP. The 5-year anniversary date is reset whenever companies fully update and resubmit their RMPs. Appendix K presents the facilities located in this sub-area that have submitted an RMP and the chemical(s) of concern at those facilities. The facilities are listed by geographic entity.

## **5.2 Local Response Plans**

Sections 301 and 302 of EPCRA provide for the establishment of LEPCs within districts to facilitate the preparation and implementation of emergency plans.

## **5.3 State Response Plans**

Section 300.210(b) of the NCP provides for the establishment of RRTs and sets their role in the implementation of Regional Contingency Plans. The NCP also provides for the establishment of ACs and implementation of AC plans.

## **5.4 National Plans**

Section 300.2 of the NCP lists the various federal statutes that provide for the establishment of a NRT and the implementation of the NCP.

## 6.0 Maryland County-by-County Information

The State of Maryland is located within EPA's Region III (Pennsylvania, Delaware, Maryland, Virginia, West Virginia, and the District of Columbia) and is comprised of twenty three (23) counties and the City of Baltimore. The Washington, DC Extended Sub-Area includes 6 Maryland counties located in Southeastern MD. The EPA office in Fort Meade, MD serves all of the Southeastern Maryland Counties that make up a portion of the Washington, DC Extended Sub-Area.

Under federal mandates (SARA Title 3 Sections 301-303 and EPCRA), Maryland is required to establish a State Emergency Response Commission (SERC), to designate local emergency planning districts, and to appoint a LEPC for each district. Industries are required to provide the government with information about their activities with hazardous and toxic chemicals. The SERC and the LEPCs have responsibilities to raise awareness for hazardous materials, to support planning efforts, to educate and train individuals for responding to and for handling hazardous materials, to mitigate issues, and to provide a response plan for disasters involving hazardous materials. In Maryland, MDE serves as the repository for all notifications, reports, and inventories that must be submitted to the SERC. The Maryland SERC designated the 23 counties, and the city of Annapolis, Baltimore City and Ocean City as LEPCs. In Maryland, the SERC is MEMA and the Director is appointed by the Governor.

For more details on the response mechanisms, notification, organization, and processes in the State of Maryland, see the EPA IACP Volume 1, Section 3C.

The following sections provide detailed information on a County by County basis for Maryland. This information is primarily oriented for EPA responders, but may be useful for others in the response community in planning for and responding to emergencies. County sub-sections are presented in alphabetical order. Within each County sub-section, the following information is provided:

- Area of Responsibility. This lists the Townships or municipalities within the county.
- Response Systems and Policies. This section provides a narrative of any unique response systems and policies for the county.
- County EMA Response Teams. A list of County EMA Response Teams is provided. This data is obtained from the Department of Homeland Security, Homeland Infrastructure Security Program (DHS HSIP).
- Fact Sheet. This provides a single source for key emergency management and response points of contact for the county, as well as a detail map of the county.
  - HAZMAT Teams. A list of HAZMAT Teams that serve the county is provided. This data is obtained from the DHS HSIP.
  - Qualified Contractors. A list of response contractors serving the county.
  - Hospital Contacts. A list of hospitals serving the county. This data is obtained from the DHS HSIP.
  - Mutual Aid Agreements. A list of in-effect Mutual Aid Agreements involving the county. This information was compiled by the U.S. EPA FOSC for the sub-area.
  - Water Intakes and Downstream Notifications. This information is confidential and is not provided in the public version of this volume. The sub-area FOSC has access to this information.

- Environmentally Sensitive Areas. A list of locations that may be considered Environmentally Sensitive.
- Facility Response Plans. A list of facilities that have Facility Response Plans on-file with the USCG/USEPA. This information was compiled by the U.S. EPA.
- Spill Prevention Control and Countermeasures/Preparedness, Prevention and Contingency/Spill Prevention Response Plans. This information is managed on the State level and therefore is not provided in this Volume. This information is available from the State.
- Superfund Amendments and Reauthorization Act (SARA). A list of SARA facilities in the county. This information was compiled by the U.S. EPA.
- Risk Management Plans. This information is confidential and is not provided in the public version of this volume. The sub-area FOSC has access to this information.
- Railroad Companies. A list of railroad companies serving the county. This data is obtained from the DHS HSIP.
- Pipeline Companies. A list of pipeline companies serving the county. This data is obtained from the DHS HSIP.
- Equipment Resources. Equipment resources serving the county.
- LEPC Contacts. A list of the LEPC contacts for the county.
- Elected Officials. A list of elected officials for the county.
- Power Utilities. A list of power utility companies serving the county. This data is obtained from the DHS HSIP.
- Military Installations. A list of military installations in the county. This data is obtained from the DHS HSIP.

This information is provided in table form. These tables are numbered consistently from county to county (e.g., Table X.12 for county X will contain the same information as Table Y.12 for county Y). If a particular set of data is not available for a specific county, that table number is skipped (e.g., County X may have tables X.1, X.2, and X.3, while county Y may only have tables Y.1 and Y.3).

## **6.1 Calvert County, MD**

### **6.1.1 Area of Responsibility**

Calvert County, Maryland, occupies the Calvert Peninsula which is bordered on the east by the Chesapeake Bay and on the west by the Patuxent River. The County has 11 municipalities and has a population of about 88,737. The address of the Division of Emergency Management is: 175 Main St. Prince Frederick, MD 20678 (Telephone 410-535-1600).

County Municipalities:

- Calvert Beach-Long Beach
- Chesapeake Beach
- Chesapeake Ranch Estates-Drum Point
- Dunkirk
- Huntingtown
- Lusby
- North Beach
- Owings
- Prince Frederick
- Solomons
- St. Leonard

### **6.1.2 Response Systems and Policies**

The mission of the Emergency Management Division is to minimize the effects of future disasters through mitigation, planning, training and response efforts. The coordination of response agencies during a disaster event and public education and awareness for disaster preparedness is a vital part of these efforts. The EMD ensures that the county's state of readiness with the development and maintenance of the emergency operations plan.

In an effort to further define their mission, the Emergency Management Division will provide assistance in the event of any man-made or natural disaster / event when; the infrastructure is at risk for failure, the safety of the public is at risk, or when there is a potential loss of public property. The county also has a 9-1-1 Communications Center.

### **6.1.3 County EMA Response Teams**

The County has a Hazardous Materials and Weapons of Mass Destruction Response Team (HMRT) made up of members from the Department of Public Safety, the Calvert County Sheriff's Special Operations Team and volunteers from the Calvert County Fire/Rescue/EMS departments.



Fact Sheet:

Calvert County, Maryland

MEMA State  
Emergency  
Operation Center:  
(24 hour) 877-636-2872  
410-517-3600

Department of Health  
and Mental Hygiene:  
Ph: 410-795-7363  
877-463-3464

MDE Hot Line  
866-633-4686

National Park Service  
202-610-7500  
(Dispatch)  
301-714-2235  
(Regional)  
202-619-7039 (Don  
Boucher)

EPA Planning OSC:  
Charlie Fitzsimmons  
Office: 410-305-3027  
Fax: 410-305-3096  
Cell: 443-223-9774  
SAT: 8816 2249 1167

Alternate OSCs:  
Greg Ham  
Office: 215-514-9510  
Fax: 410-305-3096  
Cell: 410-952-4622  
SAT: 8816 2249 1172

Richard Rupert  
Office: 215-814-2879  
Fax: 215-814-3254  
Cell: 215-514-8773

National Guard CST:  
32<sup>nd</sup> Civil Support Team  
Fort Meade, MD  
301-677-7089

Updated 3-2013

<b>CONTACTS:</b> <b>24-Hour County Dispatch:</b> 301-855-1243 <b>EMA Director:</b> John “Bobby” Fenwick 410-535-1600, ext. 2301 <b>Email:</b> <a href="mailto:oem@co.cal.md.us">oem@co.cal.md.us</a> <b>Deputy E.M. Coordinator:</b> Carl Brown 410-535-1600 EXT. 2537 <b>LEPC Chair:</b> John “Bobby” Fenwick 410-535-1600, ext. 2301 <b>County Commissioners:</b> 410-535-1600/2160 <b>County Clerk:</b> 410-535-1600, ext. 2201 <b>County Tax Office:</b> 410-535-1600 x2272 <b>Health Department:</b> 410 535-5400 <a href="http://www.co.cal.md.us/">http://www.co.cal.md.us/</a> <b>Emergency: 911</b>		<b>Water Bodies</b> Chesapeake Bay, Patuxent River, Brown Creek, Fishing Creek, Mill Creek, Morsell Creek, Lake Lariat, Lake Charming, Lake Chaos, Cove Lake, Webster Pond, Wilbur Pond , Drum Point Pond		<b>Pipelines: Natural Gas and Refined Petroleum</b> <b>Dominion Transmission</b> 877-542-2630		<b>Defense Site Locations</b> <b>NAS Patuxent River,</b> 22268 Cedar Point Road , Bldg. 409 Suite 204, Patuxent River, MD 20670 301-342-3208 (Base Emergency Services) <b>Fishing Cr Ches Beach</b> 3955 Gordon Stinnett Ave Chesapeake Beach, MD 20732 (410) 286-3688 <b>Solomon’s Island</b> Cove Point Light STA Solomon MD, 20688 (410) 326-3254 <b>Nsa Annapolis Chesapeake Bay Detach</b> 349 Kinkaid Road, Solomon MD 21402 (410) 293-9739		<b>COUNTY MAP:</b> 	
<b>HAZMAT TEAMS:</b> Calvert County Hazardous Materials and Weapons of Mass Destruction Response Team: 911 Team Leader: Brian Ficke 410-495-2082 <i>Email:</i> <a href="mailto:ps_management@co.cal.md.us">ps_management@co.cal.md.us</a>		<b>Electric Utilities</b> <b>BGE:</b> 800-685-0123 <b>PEPCO:</b> 877-737-2662 <b>ALLEGHENY POWER/POTOMAC EDISON:</b> 800-255-3443 <b>SOUTHERN MARYLAND ELECTRIC COOP:</b> 877-747-6326		<b>Gas Utilities</b> NO DATA IN THIS CELL		<b>Water Utilities</b> <b>Aqua-</b> 410-326-4122			
<b>HOSPITALS WITH TRAUMA CENTERS:</b> <b>Washington Hospital</b> <b>UMMC Shock Trauma</b> <b>Prince George’s Hospital</b>		<b>Trauma Center</b> <b>Washington Hospital</b> 110 Irving Street, NW Washington, DC 20010 (202) 877-7000		<b>Closest Burn Unit</b> <b>Washington Hospital</b> 110 Irving Street, NW Washington, DC 20010 (202) 877-7000					
<b>OTHER HOSPITALS:</b> <b>Calvert Memorial Hospital</b>		<b>Calvert Memorial Hospital</b> 100 Hospital Rd Prince Frederick, MD 20678, 410-535-4000, 301-855-1012		<b>UMMC Shock Trauma</b> 22. S. Greene St. Baltimore, MD 21201 800-492-5538	<b>Prince George’s Hospital</b> 3001 Hospital Drive Cheverly, Maryland 20785 301-618-2000	NO DATA IN THIS CELL			
<b>DRINKING WATER INTAKES</b> Drinking Water Intakes		<b>Drinking Water Intakes</b> NO DATA IN THIS CELL		<b>WWTP</b> Calvert County Wtr & Sewer Dst 175 Main St Prince Frederick, MD 24009		<b>COUNTY DESCRIPTION</b> <b>FIPS:</b> 009 <b>Land Area:</b> 213 square miles <b>Estimated Population:</b> 51.372 <b>Major Industries:</b> Light Industry <b>Major Water Bodies:</b> Chesapeake Bay, Patuxewnt River <b>Major Roadways:</b> Routes 2, 4, 231 <b>Major Towns:</b> Dunkirk, Owings, Chesapeake Beach, Huntingtown, Prince Frederick, Lusby <b>Major Rail Lines:</b> None in vicinity			
<b>PLANNING TOOLS:</b> EOPs, MOAs, MOUs								<b>APPLICABLE RESPONSE PLANS:</b> <b>Federal:</b> <ul style="list-style-type: none"><li>U.S. EPA Region III Inland Area Contingency Plan Volume I</li><li>U.S. Coast Guard Sector Baltimore Area Contingency Plan</li></ul> <b>State:</b> <ul style="list-style-type: none"><li>MEMA State of Maryland Emergency Operations Core Plan</li></ul> <b>County:</b> <ul style="list-style-type: none"><li>Calvert County Emergency Operations Plan</li></ul> <b>Other:</b>	
<b>TYPES OF FACILITIES:</b> <b>SARA Title III Facilities:</b> # <b>FRP Oil Facilities:</b> <b>SPCC Facilities:</b> # <b>RMP Facilities:</b> <b>NPDES Facilities:</b> <b>RCRA Facilities:</b> <b>TRI Sites:</b> <b>Water Intakes:</b> Industrial									
<b>SENSITIVE POPULATIONS:</b> <b>Special Populations:</b>									
<b>MISCELLANEOUS:</b> NO DATA IN THIS CELL		<b>National and State Parks</b> Calvert Cliffs State Park		<b>Local Parks</b> Battle Creek Cypress Swamp, Flag Ponds Park, King’s Landing Park, Cove Point Park, Dunkirk District Park.					
		Dominion Cove Point LNG, Lusby, MD		Calvert Cliffs Nuclear Power Plant Inc., Lusby, MD		NO DATA IN THIS CELL			

Note: The information presented in this fact sheet is a compilation of county data gathered to date. Summarized information can be found in full elsewhere.





**Legend**

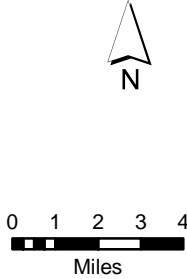
- Fire Stations
- Hospitals
- National Park or Forest
- State Park or Forest
- Local Park
- Major Railroad Lines
- Interstate
- US route
- Major Road
- Local Road
- Natural Gas Pipeline
- Refined Petroleum Pipeline
- Water (Regional)

**2010 Census**

- 0 - 2,450
- 2,451 - 4,500
- 4,501 - 9,000
- 9,001 - 18,000
- 18,001 - 36,000

Coordinate System:  
WGS 84, Meters

Data Source(s):  
Base Map: ESRI Street Map Data



**DC Extended Subarea  
Contingency Plan  
Calvert County, MD**



**Calvert County, Maryland**

**Table 6.1.5 Areas of Responsibility**

NAME	TELEPHONE	ADDRESS	CITY	STATE	ZIP
BARSTOW					
BROOMES ISLAND					
CALVERT BEACH-LONG BEACH					
CHESAPEAKE BEACH	410-257-2230	8200 BAYSIDE RD	CHESAPEAKE BEACH	MD	20732
CHESAPEAKE RANCH ESTATES-DRUM POINT					
DARES BEACH					
DOWELL					
DUNKIRK					
HUNTINGTOWN					
LOWER MARLBORO					
LUSBY					
NORTH BEACH	301-855-6681	8916 CHESAPEAKE AVE	NORTH BEACH	MD	20714
OWINGS					
PORT REPUBLIC					
PRINCE FREDERICK					
SOLOMONS					
ST. LEONARD					
SUNDERLAND					

**Calvert County, Maryland**

**Table 6.1.5 County EMA Response Teams**

NAME	TELEPHONE	ADDRESS	CITY	STATE	ZIP
NORTH BEACH VOLUNTEER FIRE DEPT CO 1	410-257-6564	8536 BAYSIDE RD	CHESAPEAKE BEACH	MD	20688
CALVERT COUNTY STATION 5 - DUNKIRK VOLUNTEER FIRE DEPT	301-855-8895	3170 WEST WARD RD	DUNKIRK	MD	20657
HUNTINGTOWN FIRE AND RESCUE CO INC DEPT 6	410-535-3331	4030 OLD TOWN RD	HUNTINGTOWN	MD	20685
SOLOMONS VOLUNTEER RESCUE SQUAD AND FIRE DEPT CO 3 - SUBSTATION	410-326-6657	11430 LITTLE COVE POINT RD	LUSBY	MD	20678
CALVERT COUNTY SHERIFFS OFFICE	301-855-1194	30 CHURCH ST	PRINCE FREDERICK	MD	20678
MARYLAND STATE FIRE MARSHAL - SOUTHERN REGIONAL OFFICE	443-550-6820	200 DUKE ST	PRINCE FREDERICK	MD	20678
MARYLAND STATE POLICE BARRACK U - PRINCE FREDERICK	410-535-1400	210 MAIN ST	PRINCE FREDERICK	MD	20678
PRINCE FREDERICK VOLUNTEER FIRE DEPT CO 2	410-414-3655	450 SOLOMONS ISLAND RD S	PRINCE FREDERICK	MD	20639
PRINCE FREDERICK VOLUNTEER RESCUE SQUAD CO 4	410-535-9836	755 SOLOMONS ISLAND RD S	PRINCE FREDERICK	MD	20678
SAINT LEONARD VOLUNTEER FIRE DEPT AND RESCUE SQUAD CO 7	410-586-1713	200 CALVERT BEACH RD	SAINT LEONARD	MD	20732
SOLOMONS VOLUNTEER RESCUE SQUAD AND FIRE DEPT CO 3	410-326-6657	13150 HG TRUEMAN RD	SOLOMONS	MD	20754

**Calvert County, Maryland**

**Table 6.1.5 Hospital Contacts**

<b>NAME</b>	<b>TELEPHONE</b>	<b>ADDRESS</b>	<b>CITY</b>	<b>STATE</b>	<b>ZIP</b>
CALVERT MEMORIAL HOSPITAL	410-535-4000	100 HOSPITAL ROAD	PRINCE FREDERICK	MD	20678

**Calvert County, Maryland**

**Table 6.1.5 Facility Response Plan**

<b>NAME</b>	<b>ADDRESS</b>	<b>CITY</b>	<b>STATE</b>	<b>ZIP</b>	<b>REGIONAL ID</b>
CHESAPEAKE BEACH WWTP	8450 BAYSIDE RD	CHESAPEAKE BEACH	MD	20657	110000531871
NAVAL RESEARCH LAB CBD	5813 BAYSIDE RD	CHESAPEAKE BEACH	MD	20657	110001255150
MD SHA BRIDGE 0401702	MD 4 SBR OVER LYONS CREEK	DUNKIRK	MD	20732	110003506055
SHA BRIDGE 0401801	MD 4 OVER HALL CREEK	DUNKIRK	MD	20736	110002096767
CALVERT CLIFFS NUCLEAR POWER PLANT	1650 CALVERT CLIFFS PKWY	LUSBY	MD	20754	110041674211
COVE POINT LNG	2100 COVE POINT RD	LUSBY	MD	20732	110006744381
TOPAZ MARINE CORP	3 BINNACLE LN	OWINGS	MD	20754	110041674220

**Calvert County, Maryland**

**Table 6.1.5 Pipeline Companies**

<b>NAME</b>	<b>TYPE</b>	<b>EMERGENCY TELEPHONE</b>	<b>NON-EMERGENCY TELEPHONE</b>
DOMINION TRANSMISSION	NATURAL GAS	800-257-7777	410-286-5100

**Calvert County, Maryland**

**Table 6.1.5 LEPC Contacts**

<b>NAME</b>	<b>TITLE</b>	<b>TELEPHONE</b>	<b>ADDRESS</b>	<b>CITY</b>	<b>STATE</b>	<b>ZIP</b>
JOHN ROBERT FENWICK	DIVISION CHIEF	301-855-1243 EXT. 2301	175 MAIN ST	PRINCE FREDERICK	MD	20678
CARL BROWN	EMERGENCY MANAGEMENT SPECIALIST	410-535-1600 EXT. 2537	175 MAIN ST	PRINCE FREDERICK	MD	20678
CHRISTINA MACEY	EMERGENCY MANAGEMENT SPECIALIST	410-535-1600 EXT. 2302	175 MAIN ST	PRINCE FREDERICK	MD	20678
ALFRED JEFFERY	EMERGENCY PLANNER	410-535-1600 EXT. 2781	175 MAIN ST	PRINCE FREDERICK	MD	20678
KIM GOTT	OFFICE ASSISTANT	410-535-1600 EXT. 2638	175 MAIN ST	PRINCE FREDERICK	MD	20678



**Calvert County, Maryland**

**Table 6.1.5 Elected Officials**

NAME	TITLE	TELEPHONE	ADDRESS	CITY	STATE	ZIP
GERALD W. CLARK	COMMISSIONER	301-855-1243	175 MAIN ST	PRINCE FREDERICK	MD	20678
STEVEN R. WEEMS	COMMISSIONER	301-855-1243	175 MAIN ST	PRINCE FREDERICK	MD	20678
PAT NUTTER	COMMISSIONER	301-855-1243	175 MAIN ST	PRINCE FREDERICK	MD	20678
SUSAN SHAW	COMMISSIONER	301-855-1243	175 MAIN ST	PRINCE FREDERICK	MD	20678
EVAN K. SLAUGHENHOUP JT JR	COMMISSIONER	301-855-1243	175 MAIN ST	PRINCE FREDERICK	MD	20678
JESSIE JO BOWEN	ORPHANS COURT	410-535-1600 EXT. 2256	175 MAIN ST	PRINCE FREDERICK	MD	20678
LESLIE DOWNS	ORPHANS COURT	410-535-1600 EXT. 2256	175 MAIN ST	PRINCE FREDERICK	MD	20678
THOMAS M. PELAGATTI	ORPHANS COURT	410-535-1600 EXT. 2256	175 MAIN ST	PRINCE FREDERICK	MD	20678
MARGARET H. PHIPPS	REGISTER OF WILLS	410-535-1600 EXT. 2254	175 MAIN ST	PRINCE FREDERICK	MD	20678
MIKE EVANS	SHERIFF	410-535-1600 EXT. 2361	175 MAIN ST	PRINCE FREDERICK	MD	20678
LAURA MARTIN	STATE ATTORNEY	410-535-1600 EXT. 2311	175 MAIN ST	PRINCE FREDERICK	MD	20678
NOVA TRACY-SOPER	TREASURER	410-535-1600 EXT. 2272	175 MAIN ST	PRINCE FREDERICK	MD	20678

**Calvert County, Maryland**

**Table 6.1.5 Power Utilities**

<b>NAME</b>	<b>TELEPHONE</b>	<b>ADDRESS</b>	<b>CITY</b>	<b>STATE</b>	<b>ZIP</b>
BGE	800-685-0123	P.O BOX 1475	BALTIMORE	MD	21203
ALLEGHENY POWER/POTOMAC EDISON	800-255-3443	US 50	CAPON BRIDGE	WV	26711
SOUTHERN MD ELECTRIC COOP	877-747-6326	15035 BURNT STORE RD	HUGHSVILLE	MD	20637
PEPCO	877-737-2662	201 WEST GUDE DR	ROCKVILLE	MD	20850

**Calvert County, Maryland**

**Table 6.1.5 Military Installations**

<b>NAME</b>	<b>ADDRESS</b>	<b>CITY</b>	<b>STATE</b>	<b>ZIPCODE</b>
GOTT COMPANY PROPERTY	13703 CHERRY TREE CROSSING RD	BRANDYWINE	MD	20613
FISHING CR CHES BEACH	3955 GORDON STINNETT AVE	CHESAPEAKE BEACH	MD	20732
NAS PATUXENT RIVER SOUTHAMPTON	22268 CEDAR POINT RD, BLDG. 409 STE 204	PATUXENT RIVER	MD	20670
SOLOMONS ISLAND MD	COVE PT LIGHT STA	SOLOMONS	MD	20688
NSA ANNAPOLIS CHESAPEAKE BAY DETACH	349 KINKAID ROAD	SOLOMONS	MD	21402

## **6.2 Charles County, MD**

### **6.2.1 Area of Responsibility**

Charles County is located in Southern Maryland approximately 18 miles south of Washington, D.C. It is bordered by Prince George's County to the north; the Potomac River to the west and south; with the Wicomico River, St. Mary's County, and a short segment of the Patuxent River to the east. Charles County contains 3 incorporated towns and has a population of about 146,555. The address of the Division of Emergency Management is: 10425 Audie Ln, La Plata, MD 20646 (Telephone 301-609-3429).

County Municipalities:

- Indian Head
- La Plata
- Port Tobacco Village

### **6.2.2 Response Systems and Policies**

The Charles County Emergency Management Division is responsible for the development, coordination and promotion of a comprehensive emergency management program incorporating planning, preparedness, response, and recovery activities relative to emergencies or disasters whether natural or man-made including; public education and information, and promotion of mitigation activities.

The EMD serves as liaison and collaboration with local, state and federal governmental agencies, for profit and nonprofit public and private institutions and volunteer organizations, as well as, activities related to the establishment of a comprehensive emergency management program.

The EMD develops and maintains the County's emergency operations plan which provides a framework for the coordination of emergency response activities across a broad spectrum of disciplines and agencies. The county also has a 9-1-1 Communications Center.

### **6.2.3 County EMA Response Teams**

The County has a Hazardous Materials Tactical Response Team (TRT) made up of members from the Department of Public Safety, the Charles County Sheriff's Special Operations Team and volunteers from the Charles County fire/rescue/EMS departments.

Fact Sheet:

Charles County, Maryland

**MEMA State  
Emergency  
Operation Center:**  
(24 hour) 877-636-2872  
410-517-3600

**Department of Health  
and Mental Hygiene:**  
Ph: 410-795-7363  
877-463-3464

**MDE Hot Line**  
866-633-4686

**National Park Service**  
202-610-7500  
(Dispatch)  
301-714-2235  
(Regional)  
202-619-7039 (Don  
Boucher)

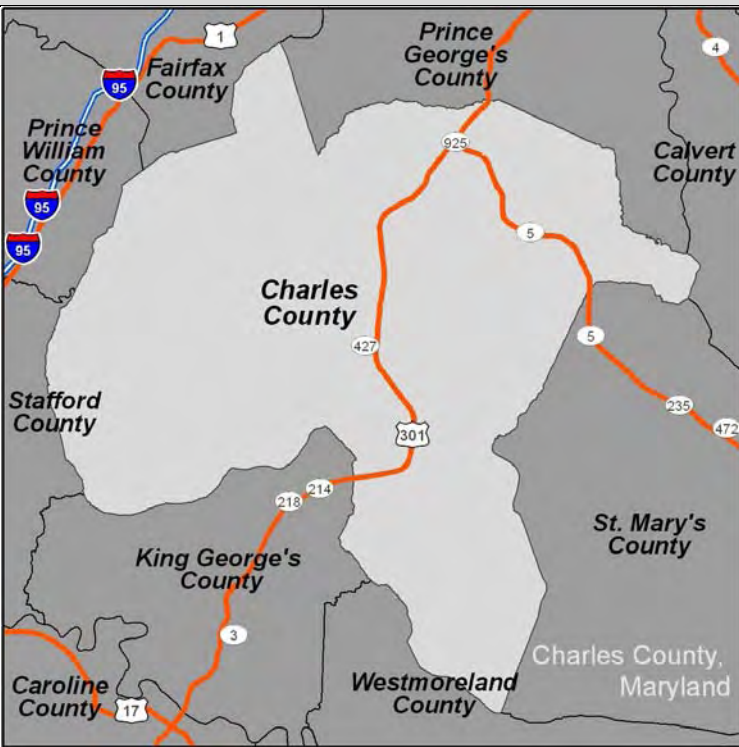
**EPA Planning OSC:**  
Charlie Fitzsimmons  
Office: 410-305-3027  
Fax: 410-305-3096  
Cell: 443-223-9774  
SAT: 8816 2249 1167

**Alternate OSCs:**  
Greg Ham  
Office: 215-514-9510  
Fax: 410-305-3096  
Cell: 410-952-4622  
SAT: 8816 2249 1172

Richard Rupert  
Office: 215-814-2879  
Fax: 215-814-3254  
Cell: 215-514-8773

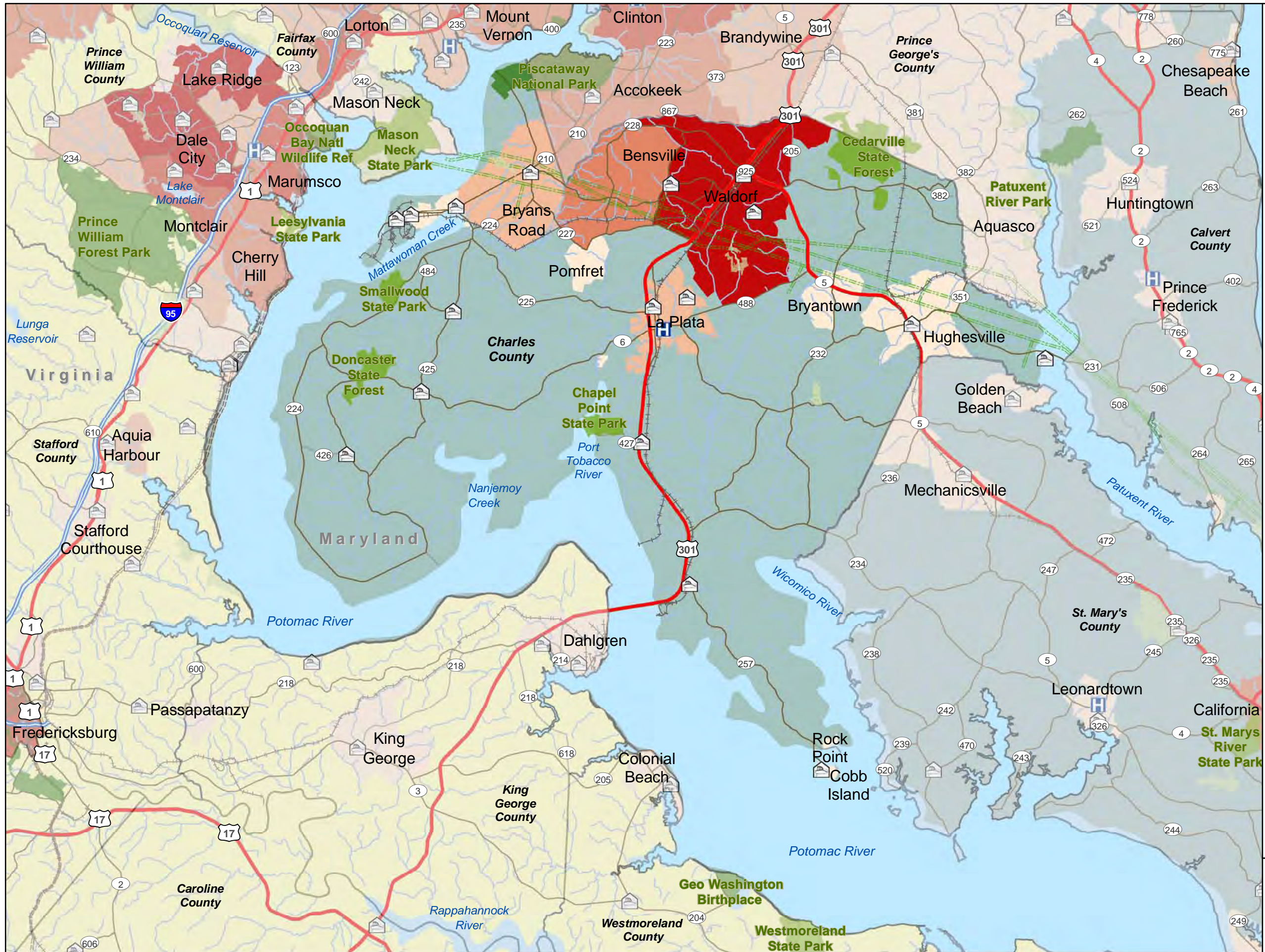
**National Guard CST:**  
32<sup>nd</sup> Civil Support Team  
Fort Meade, MD  
301-677-7089

Updated 3-2013

<b>CONTACTS:</b> <b>24-Hour County Dispatch:</b> 301-609-3599 <b>EMA Director:</b> Michelle Lilly (301) 609-3429 <b>Email:</b> <a href="mailto:ema@charlescounty.org">ema@charlescounty.org</a> <b>Deputy E.M. Coordinator:</b> Jennifer Adams, (301) 609-3430 <b>LEPC Chair:</b> William Stephens, 301.609.3401 <b>Email:</b> <a href="mailto:stephenw@charlescounty.org">stephenw@charlescounty.org</a> <b>County Commissioners:</b> President: Candice Quinn Kelly 301-645-0550 <b>County Clerk:</b> 301-645-0554 <b>County Tax Office:</b> 301-645-0685 <b>Health Department:</b> 301-645-0687 <a href="http://www.charlescounty.org/">http://www.charlescounty.org/</a> <b>Emergency: 911</b>		<b>Water Bodies</b> Clifton Creek, Ditchley Prong, Lloyd Creek, Mattawomen Creek, Mill Run, Piney Branch Creek, Port Tobacco River, Potomac River and Tributary, Wards Run, Zekiah Swamp Run, Chicamuxen Creek, Patuxent River, Trinity Church Run and Trinity Lake, Wicomico River	<b>Pipelines: Natural Gas and Refined Petroleum</b> <b>Dominion Transmission-</b> 877-542-2630 <b>Kinder Morgan-</b> Plantation Pipeline Company 800-510-5678		<b>Defense Site Locations</b> <b>NAVAL SUPPORT FACILITY INDIAN HEAD-</b> 3838 Strauss Avenue Indian Head, MD 20640-5133, No phone number available <b>Army National Guard BG William Smallwood-</b> 14 West Hawthorne Drive, La Plata, Maryland 20646-9801 301-932-2799 x1052 <b>US DOA-</b> 3050 Crain Hwy Ste 102, Woldorf MD 20601, 301-645-9190	<b>COUNTY MAP:</b> 
<b>HAZMAT TEAMS:</b> Charles County Tactical Response Team 911, Team Leader: John Filer 301-609-3430, <i>Email:</i> <a href="mailto:filerj@charlescounty.org">filerj@charlescounty.org</a>	<b>Electric Utilities</b> <b>Allegheny Power/Potomac Edison:</b> 800-255-3443 <b>Southern Maryland Electric Coop:</b> 877-747-6326	<b>Gas Utilities</b> <b>Chesapeake Energy Utilities-</b> 800-427-2883	<b>Water Utilities</b> <b>Charles County Government-</b> Department of Fiscal Services, Water and Sewer Billing, P.O. Box 2150, La Plata, MD 20646 Between 7 a.m. and 3 p.m. 301-645-0624 . After hours 301-609-7400			
<b>HOSPITALS WITH TRAUMA CENTERS:</b> <b>Washington Hospital Center</b>	<b>Closest Trauma Center and Burn Unit</b> <b>Washington Hospital Center-</b> 110 Irving Street, Northwest Washington, DC 20010, (202) 877-7000		NO DATA IN THIS CELL			
<b>OTHER HOSPITALS:</b> <b>Civista Medical Center</b>	<b>Civista Medical Center-</b> 5 Garrett Avenue, La Plata, MD 20646, 301-609-4160		NO DATA IN THIS CELL			
<b>DRINKING WATER INTAKES</b> Drinking Water Intakes	<b>Drinking Water Intakes</b>		<b>WWTP</b> <b>Mattawoman Water Reclamation Facility-</b> 5310 Hawthorne Rd, La Plata, Maryland 20646 301-609-7400 <b>Water Services-</b> 14 Irongate Dr Ste E, Woldorf MD, 20602, 301-645-2798			
<b>PLANNING TOOLS:</b> EOPs, MOAs, MOUs	<b>National and State Parks</b> Chapman State Park, Cedarville State Forest, Chapel Point State Park, Smallwood State Park, Purse State Park		<b>Local Parks</b> Bensville Park, Bryantown Sports Complex, Friendship Farm Park, Gilbert Run Park, Laurel Springs Regional Park, Mallows Bay Park, Maxwell Hall Park, Oak Ridge Park, Pisgah Park, Skatepark, Southern Park, Robert D. Stethem Memorial Sports Complex, Ruth B. Swann Memorial Park, Turkey Hill Park, White Plains Regional Park, Charlie Wright Park		<b>COUNTY DESCRIPTION</b> <b>FIPS:</b> 017 <b>Land Area:</b> 457.75 square miles <b>Estimated Population:</b> 146,551 <b>Major Industries:</b> Agriculture, Light Industry <b>Major Water Bodies:</b> Patuxent River <b>Major Roadways:</b> 5, 6, 225, 224, 301, 925 <b>Major Towns:</b> La Plata, Waldorf <b>Major Rail Lines:</b> <b>CSXT</b> 1-800-232-0144, <b>Conrail</b> (800) 272-0911	
<b>TYPES OF FACILITIES:</b> <b>SARA Title III Facilities:</b> 49 <b>FRP Oil Facilities:</b> <b>SPCC Facilities:</b> # <b>RMP Facilities:</b> <b>NPDES Facilities:</b> 8 <b>RCRA Facilities:</b> 20 <b>TRI Sites:</b> 0 <b>Water Intakes:</b> Industrial						
<b>SENSITIVE POPULATIONS:</b> <b>Special Populations:</b>						
<b>SOURCES OF RESPONSE EQUIPMENT:</b> NO DATA IN THIS CELL						
<b>MISCELLANEOUS:</b> <b>Chalk Point Generating Station-</b> Aquasco, Prince George's County, MD (202) 585-3801	<b>Morgantown Generating Station-</b> 12620 Crain Hwy., Newburg, MD 20664	<b>Panda Brandywine Generating Station-</b> Route 301 and Cedarville Road, PG County, MD	NO DATA IN THIS CELL			<b>APPLICABLE RESPONSE PLANS:</b> <b>Federal:</b> <ul style="list-style-type: none"><li>U.S. EPA Region III Inland Area Contingency Plan Volume I</li><li>U.S. Coast Guard Sector Baltimore Area Contingency Plan</li></ul> <b>State:</b> <ul style="list-style-type: none"><li>MEMA State of Maryland Emergency Operations Core Plan</li></ul> <b>County:</b> <ul style="list-style-type: none"><li>Charles County Emergency Operations Plan</li></ul>

Note: The information presented in this fact sheet is a compilation of county data gathered to date. Summarized information can be found in full elsewhere.





**Legend**

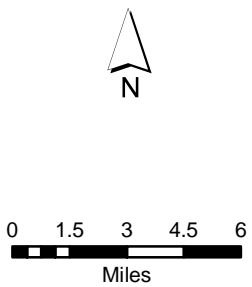
- Fire Stations
- Hospitals
- National Park or Forest
- State Park or Forest
- Local Park
- Major Railroad Lines
- Interstate
- US route
- Major Road
- Local Road
- Natural Gas Pipeline
- Refined Petroleum Pipeline
- Water (Regional)

**2010 Census**

- 0 - 4,500
- 4,501 - 9,000
- 9,001 - 18,000
- 18,001 - 36,000
- 36,001 - 72,000

Coordinate System:  
WGS 84, Meters

Data Source(s):  
Base Map: ESRI Street Map Data



**DC Extended Subarea  
Contingency Plan  
Charles County, MD**



**Charles County, Maryland**

**Table 6.2.5 County EMA Response Teams**

<b>NAME</b>	<b>TELEPHONE</b>	<b>ADDRESS</b>	<b>CITY</b>	<b>STATE</b>	<b>ZIP</b>
BEL ALTON VOLUNTEER FIRE DEPARTMENT AND EMERGENCY MEDICAL SERVICES	301-934-9535	9765 BEL ALTON NEWTOWN ROAD	BEL ALTON	MD	20611
BENEDICT VOLUNTEER FIRE DEPARTMENT AND RESCUE SQUAD INCORPORATED	301-274-3890	18210 HYATT AVENUE	BENEDICT	MD	20612
BRYANS ROAD VOLUNTEER FIRE DEPARTMENT	301-375-7055	3099 LIVINGSTON ROAD	BRYANS ROAD	MD	20616
COBB ISLAND VOLUNTEER FIRE DEPARTMENT AND EMERGENCY MEDICAL SERVICES	301-259-4258	13290 MAIN AVENUE	COBB ISLAND	MD	20625
HUGHESVILLE VOLUNTEER FIRE DEPARTMENT AND EMERGENCY MEDICAL SERVICES	301-274-4488	15245 PRINCE FREDERICK ROAD	HUGHESVILLE	MD	20637
CHARLES COUNTY SHERIFFS DEPARTMENT DISTRICT 2 STATION	301-743-2222	4401 INDIAN HEAD HIGHWAY	INDIAN HEAD	MD	20640
NAVAL SURFACE WARFARE CENTER FIRE AND EMERGENCY-DOD		101 STRAUSS AVENUE	INDIAN HEAD	MD	20640
INDIAN HEAD VOLUNTEER FIRE DEPARTMENT AND RESCUE SQUAD INCORPORATED	301-753-9400	4095 INDIAN HEAD HIGHWAY	INDIAN HEAD	MD	20640
POTOMAC HEIGHTS VOLUNTEER FIRE DEPARTMENT AND RESCUE SQUAD INCORPORATED	301-743-7700	73 GLYMONT ROAD	INDIAN HEAD	MD	20640
CHARLES COUNTY SHERIFFS OFFICE - HEADQUARTERS	301-609-6400	6915 CRAIN HIGHWAY	LA PLATA	MD	20646
CHARLES COUNTY SHERIFFS DEPARTMENT DISTRICT 1 STATION	301-932-2222	6855 CRAIN HIGHWAY	LA PLATA	MD	20646
LA PLATA POLICE DEPARTMENT	301-934-1500	101 LAGRANGE AVENUE	LA PLATA	MD	20646
MARYLAND STATE POLICE BARRACK H - LA PLATA	301-392-1200	9500 MITCHELL ROAD	LA PLATA	MD	20646
IRONSIDES VOLUNTEER RESCUE SQUAD STATION 58	301-246-9090	6120 PORT TOBACCO ROAD	LA PLATA	MD	20646

**Charles County, Maryland**

**Table 6.2.5 County EMA Response Teams**

NAME	TELEPHONE	ADDRESS	CITY	STATE	ZIP
LA PLATA VOLUNTEER FIRE DEPARTMENT	301-934-9201	911 WASHINGTON AVENUE	LA PLATA	MD	20646
UNIVERSITY OF MARYLAND FIRE AND RESCUE INSTITUTE	301-870-2095	10375 AUDIE LANE	LA PLATA	MD	20646
DENTSVILLE VOLUNTEER EMERGENCY RESCUE SERVICES	301-392-0050	12135 CHARLES STREET	LA PLATA	MD	20646
CHARLES COUNTY VOLUNTEER RESCUE SQUAD INCORPORATED	301-934-4434	2 CALVERT STREET	LA PLATA	MD	20646
NANJEMOY VOLUNTEER FIRE DEPARTMENT ENGINE COMPANY 4 INCORPORATED	301-246-4322	4260 PORT TOBACCO ROAD	NANJEMOY	MD	20662
MARYLAND TRANSPORTATION AUTHORITY POLICE - GOVERNOR HARRY W NICE MEMORIAL BRIDGE	301-259-4444	9665 ORLAND PARK ROAD	NEWBURG	MD	20664
NEWBURG VOLUNTEER RESCUE SQUAD AND FIRE DEPARTMENT STATION 14	301-259-2105	12245 ROCK POINT ROAD	NEWBURG	MD	20664
TENTH DISTRICT VOLUNTEER FIRE DEPARTMENT	301-743-2080	7035 POORHOUSE ROAD	PISGAH	MD	20640
MARYLAND DEPARTMENT OF NATURAL RESOURCES POLICE - SOUTHERN REGION WALDORF OFFICE	301-645-0062	2160 OLD WASHINGTON ROAD	WALDORF	MD	20601
CHARLES COUNTY SHERIFFS DEPARTMENT DISTRICT 3 STATION	301-932-7777	2160 OLD WASHINGTON ROAD	WALDORF	MD	20601
WALDORF VOLUNTEER FIRE DEPARTMENT/ EMERGENCY MEDICAL SERVICES STATION 3	301-645-9292	1069 SAINT IGNATIUS DRIVE	WALDORF	MD	20602
WALDORF VOLUNTEER FIRE AND EMERGENCY MEDICAL SERVICES DEPARTMENT STATION 12	301-705-6655	7000 SAINT FLORIAN DRIVE	WALDORF	MD	20603
WALDORF VOLUNTEER FIRE DEPARTMENT STATION 3	301-645-3000	3245 OLD WASHINGTON ROAD	WALDORF	MD	20602



<b>Charles County, Maryland</b>
---------------------------------

**Table 6.2.5 Hospital Contacts**

NAME	TELEPHONE	ADDRESS	CITY	STATE	ZIP
CIVISTA MEDICAL CENTER	301-609-4000	5 GARRETT AVENUE	LA PLATA	MD	20646

**Charles County, Maryland**

**Table 6.2.5 Facility Response Plan**

NAME	ADDRESS	CITY	STATE	ZIP	REGIONAL ID
MD SHA BRIDGE 0800201	MD 5 NBR OVER ZEKIAH SWAMP	BRYANTOWN	MD	20617	110041674239
MD SHA BRIDGE 0800301	MD 5 MBR OVER ZEKIAH SWAMP	BRYANTOWN	MD	20617	110041674248
US NAVY NAVAL SUPPORT FACILITY INDIAN HEAD	101 STRAUSS AVENUE	INDIAN HEAD	MD	20640	110000492495
U.S. NAVY NAVAL EXPLOSIVE ORDINANCE TECH. DIV.	2008 STUMP NECK ROAD	INDIAN HEAD	MD	20640	110013884412
LA PLATA TOWN OF	5 GARRETT AVENUE	LA PLATA	MD	20646	110000732841
MS4 CHARLES COUNTY MUNICIPAL SEPAR	P.O. BOX B	LA PLATA	MD	20646	110000880663
MATTAWOMAN WASTEWATER TREATMENT PLANT	5310 HAWTHORNE ROAD	LA PLATA	MD	20646	110000572817
MD SHA BRIDGE 0804800	MD 257 OVER MIRVANT RAILROAD	NEWBURG	MD	20664	110041674257
MIRANT	12620 CRAIN HIGHWAY	NEWBURG	MD	20664	110000339143
BMA SERVICES LLC / MORGANTOWN PLANT	12620 CRAIN HWY	NEWBURG	MD	20664	110027360326
CHARLES COUNTY LANDFILL	12305 BILLINGSLEY ROAD, EAST	WALDORF	MD	20602	110001297908
FLINT INK N A CORPORATION	108 ROCKEFELLER CT.	WALDORF	MD	20602	110000339116
EMBASSY DAIRY	ROUTE 301 & MATTAWOMAN	WALDORF	MD	20601	110019859107
WALDORF MARBLE	4317 CHARLES CROSSING BUSINESS PARK	WHITE PLAINS	MD	20695-	110019859358

**Charles County, Maryland**

**Table 6.2.5 Railroad Companies**

<b>OWNER</b>	<b>EMERGENCY TELEPHONE</b>	<b>ADDRESS</b>	<b>CITY</b>	<b>STATE</b>	<b>ZIP</b>
CSXT	800-232-0144	100 S MAPLE AVE	BRUNSWICK	MD	21716
CONRAIL	800-272-0911	171 ARCH STREET	PHILADEPHIA	PA	19103

**Charles County, Maryland**

**Table 6.2.5 Pipeline Companies**

<b>OWNER</b>	<b>TYPE</b>	<b>EMERGENCY TELEPHONE</b>	<b>NON-EMERGENCY TELEPHONE</b>
DOMINION	NATURAL GAS PIPELINE	877-542-2630	410-286-5100
KINDER MORGAN	REFINED PETROLEUM PIPELINE	800-510-5678	410-388-1440

**Charles County, Maryland**

**Table 6.2.5 LEPC Contacts**

<b>NAME</b>	<b>TITLE</b>	<b>TELEPHONE</b>	<b>ADDRESS</b>	<b>CITY</b>	<b>STATE</b>	<b>ZIP</b>
MICHELLE LILLY	CHIEF OF EMERGENCY MANAGEMENT	301-609-3429	10425 AUDIE LN	LA PLATA	MD	20646
WILLIAM STEPHENS	LEPC CHAIR	301.609.3401	10425 AUDIE LN	LA PLATA	MD	20646



**Charles County, Maryland**

**Table 6.2.5 Elected Officials**

<b>NAME</b>	<b>TITLE</b>	<b>TELEPHONE</b>	<b>ADDRESS</b>	<b>CITY</b>	<b>STATE</b>	<b>ZIP</b>
CANDICE QUINN KELLY	COMMISSIONER	301-870-3000	200 BALTIMORE ST	LA PLATA	MD	20646
REUBEN B. COLLINS II	COMMISSIONER	301-870-3000	200 BALTIMORE ST	LA PLATA	MD	20646
KEN ROBINSON	COMMISSIONER	301-870-3000	200 BALTIMORE ST	LA PLATA	MD	20646
DEBRA M. DAVIS	COMMISSIONER	301-870-3000	200 BALTIMORE ST	LA PLATA	MD	20646
BOBBY RUCCI	COMMISSIONER	301-870-3000	200 BALTIMORE ST	LA PLATA	MD	20646
DENISE FURGESON	CLERK OF COMMISSIONERS	301-645-0554	200 BALTIMORE ST	LA PLATA	MD	20646
BARBARA LOVELESS HOLTZ	COUNTY ATTORNEY	301-645-0555	200 BALTIMORE ST	LA PLATA	MD	20646
ERIC JACKSON	CHIEF OF TREASURY	301-645-0685	200 BALTIMORE ST	LA PLATA	MD	20646

**Charles County, Maryland**

**Table 6.2.5 Power Utilities**

<b>NAME</b>	<b>TELEPHONE</b>	<b>ADDRESS</b>	<b>CITY</b>	<b>STATE</b>	<b>ZIP</b>
ALLEGHENY POWER/POTOMAC EDISON	800-255-3443	US 50	CAPON BRIDGE	WV	26711
SOUTHERN MARYLAND ELECTRIC COOP	877-747-6326	15035 BURNT STORE ROAD	HUGHSVILLE	MD	20637

**Charles County, Maryland**

**Table 6.2.5 Military Installations**

<b>NAME</b>	<b>ADDRESS</b>	<b>CITY</b>	<b>STATE</b>	<b>ZIP</b>
NAVAL SUPPORT FACILITY INDIAN HEAD	3838 STRAUSS AVENUE	INDIAN HEAD	MD	20640
ARMY NATIONAL GUARD BG WILLIAM SMALLWOOD	14 WEST HAWTHORNE DRIVE	LA PLATA	MD	20646
US DOA	3050 CRAIN HWY STE 102	WOLDORF	MD	20601

## **6.3 Frederick County, MD**

### **6.3.1 Area of Responsibility**

Frederick County is located in the North Central part of the state. It is bordered by Pennsylvania to the north; Washington County to the west, Carroll County to the east, Howard and Montgomery counties to the southeast and Virginia to the southwest. Frederick County contains 12 municipalities and has a population of about 233,385. The address of the Division of Emergency Management is: 340 Montevue Ln. Fredrick, MD 21702 (Telephone 301-600-6790).

County Municipalities:

- Brunswick
- Burkittsville
- Emmitsburg
- Frederick
- Middletown
- Mount Airy
- Myersville
- New Market
- Rosemont
- Thurmont
- Walkersville
- Woodsboro

### **6.3.2 Response Systems and Policies**

No information is available.

### **6.3.3 County EMA Response Teams**

No information is available.

Fact Sheet:

Frederick County, Maryland

**MEMA State  
Emergency  
Operation Center:**  
(24 hour) 877-636-2872  
410-517-3600

**Department of Health  
and Mental Hygiene:**  
Ph: 410-795-7363  
877-463-3464

**MDE Hot Line**  
866-633-4686

National Park Service  
202-610-7500  
(Dispatch)  
301-714-2235  
(Regional)  
202-619-7039 (Don  
Boucher)

**EPA Planning OSC:**  
Charlie Fitzsimmons  
Office: 410-305-3027  
Fax: 410-305-3096  
Cell: 443-223-9774  
SAT: 8816 2249 1167

**Alternate OSCs:**  
Greg Ham  
Office: 215-514-9510  
Fax: 410-305-3096  
Cell: 410-952-4622  
SAT: 8816 2249 1172

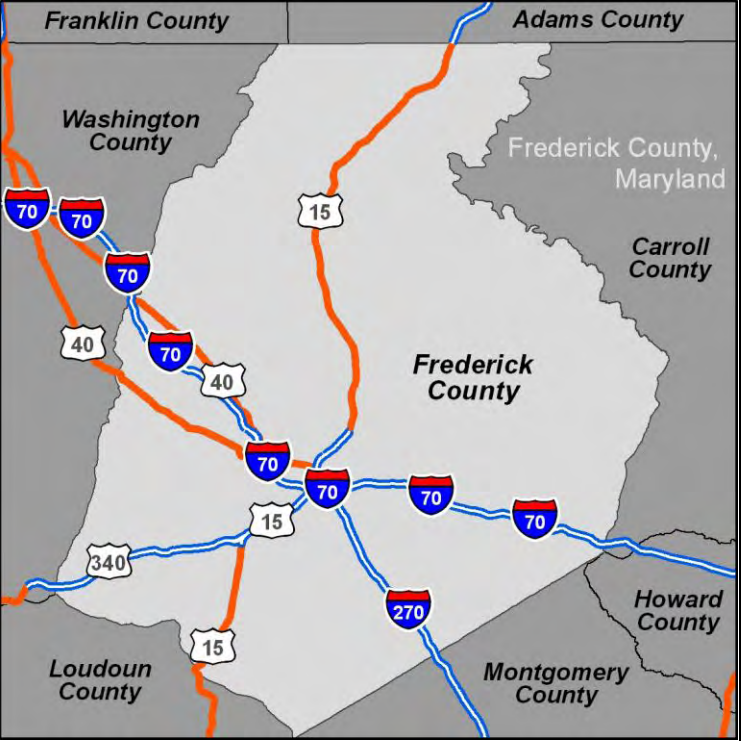
Richard Rupert  
Office: 215-814-2879  
Fax: 215-814-3254  
Cell: 215-514-8773

**National Guard CST:**  
32<sup>nd</sup> Civil Support Team  
Fort Meade, MD  
301-677-7089

Updated 3-2013

<b>CONTACTS:</b> <b>24-Hour County Dispatch:</b> 301-694-1603 <b>EMA Director:</b> Seamus Mooney (301) 600-1746 <b>Deputy E.M. Coordinator:</b> Dennis Dudley (301)-600-1206 <b>LEPC Chair:</b> Dennis Dudley (301)-600-1206 <b>County Administrator:</b> David Dunn (301)-600-1100 <b>County Clerk:</b> 301-600-1906 <b>Commissioner of Revenue:</b> Diane Fox (301) 600-2222 <b>Human Services:</b> 301-600-1029 <b>Emergency: 911</b>	<b>Water Bodies</b> Potomac River Monocacy River Echo Lake Hunting Creek Lake Frank Bentz Memorial Lake Rainbow Lake Emmitsburg Reservoir Toms Creek Fishing Creek Reservoir Lewistown State Fish Hatchery Steven O Eaton Fish Hatchery Higgins Lake Middletown Reservoir Walkersville Reservoir Culler Lake Lake Anita Louise Urbana Lake	<b>Pipelines: Natural Gas and Refined Petroleum</b> <b>Consolidated Natural Gas - CNG Transmission:</b> 1-888-264-8240 <b>Dominion East Ohio:</b> 877-542-2630 <b>Dominion Transmission:</b> 1-888-264-8240	
		<b>Defense Site Locations</b> <b>US DEPT OF HOMELAND SECURITY, NAT'L BIODEFENSE ANALYSIS &amp; COUNTERMEASURES CENTER</b> 110 THOMAS JEFFERSON DR, ST 300 <b>US DEPT OF THE ARMY –</b> 810 SCHREIDER ST., FT DETRICK 21702 PHONE: 301-619-8000 <b>US ARMY - FORT DETRICK</b> 1520 FREEDMAN DR STE 300 PHONE: 301-619-8000 <b>US DEPT. OF THE NAVY MED LOGISTICS COMMAND –</b> 693 NEIMAN ST., FREDERICK MD 21704 PHONE: 3016192157 <b>US MARINE CORPS RESERVES –</b> 1240 ROCKY SPRINGS RD # 1240 PHONE: 3016197135 <b>US DEPT. OF THE AIR FORCE -</b> FT DETRICK BLDG 1607 PHONE: 3016197511 <b>MARYLAND NATIONAL GUARD JOINT FORCE HEADQUARTERS –</b> 29 <sup>TH</sup> DIVISION ST., BALTIMORE PHONE: 410-576-6000 <b>MD DEPT OF MILITARY FREDERICK ARMORY –</b> 8501 OLD NATIONAL PIKE PHONE: 3016623461 <b>DEFENSE INTELLIGENCE AGENCY –</b> ARMED FORCES MED INTELLIGENCE CTR 1607 PORTER ST. PHONE: 3016197511 <b>CIVIL AIR PATROL –</b> 3042 CHICKWEED PL, IJAMSVILLE PHONE: 3018656113	
<b>HAZMAT TEAMS:</b>	<b>Electric Utilities</b>	<b>Gas Utilities</b>	<b>Water Utilities</b>
<b>Frederick County Emergency Services Bureau –</b> 5370 Public Safety Pl. Frederick Phone: 3016001905 Planning Section Battalion Chief Paul “Doug” Wallick: 3016002035	<b>Allegheny Power –</b> 10802 Bower Ave, Williamsport, MD 21795 (800) 255-3443 <b>Thurmont Municipal Light Co</b> 10 Frederick Rd., Thurmont, MD 21788 (301) 271-0904	<b>Dominion East Ohio:</b> 877-542-2630 <b>Dominion:</b> 1-888-264-8240	<b>Frederick City Water and Sewer Dept</b> - 111 Airport Dr. East, Frederick Phone: 3016001681 <b>Thurmont Public Works –</b> 10 Frederick Rd, Thurmont Phone: 3012717313 <b>Brunswick Water Treatment –</b> 308 Knoxville Rd., Brunswick Phone: 3018347671
<b>HOSPITALS WITH TRAUMA CENTERS:</b>			<b>Closest Burn Unit</b>
<b>Primary Adult Resource Center</b> R Adams Cowley Shock Trauma Center/University of Maryland Medical System, Baltimore City Pediatric Trauma Center/Children's National Medical Center, Washington, DC	<b>Level I Trauma Center</b> The Johns Hopkins Hospital Adult Trauma Center, Baltimore City <b>Level II Trauma Centers</b> The Johns Hopkins Bayview Medical Center, Baltimore City Prince George's Hospital Center, Cheverly Suburban Hospital, Bethesda		<b>Johns Hopkins, Adult Burn Unit</b> - 4940 Eastern Avenue Baltimore, Maryland 21224 Phone: 4109555000 <b>Johns Hopkins, Pediatric Burn Unit</b> - 600 N. Wolfe St. Harvey 319 Baltimore Phone: 888-KID-BURN
<b>OTHER HOSPITALS:</b>	<b>Mountain Manor Treatment Center;</b>	NO DATA IN THIS CELL	NO DATA IN THIS CELL
<b>Frederick Memorial Hospital</b> 400 W 7 <sup>th</sup> St, Frederick Phone: 2405663300	9701 Keysville Rd., Emmitsburg Phone: 3014472360		
<b>DRINKING WATER INTAKES</b>	<b>Drinking Water Intakes</b>		
	NO DATA IN THIS CELL		NO DATA IN THIS CELL
<b>PLANNING TOOLS:</b>			<b>Local Parks</b>
EOPs, MOAs, MOUs			Ballenger Creek Park, Buckeystown Park, Catoctin Creek Park, Centerville Recreation Center, Creagerstown Park, Deer Crossing Recreation Center, Devilbiss Bridge, Fountain Rock Park, Fountaindale Park, Green Hill Park, Kemptown Park, Libertytown Park, Loy's Station Park, Middletown Park, Middletown Recreation Center, Oakdale Recreation Center, Old National Pike District Park, Othello Regional Park, Pinecliff Park, Point of Rocks Park & Community Center, Point of Rocks Regional Park, Rocky Ridge, Roddy Road Park, Rose Hill Manor Park, Thurmont Recreation Center, Tuscarora Recreation Center, Urbana District Park (Under Development), Urbana Park, Utica Park, Walkersville Recreation Center
<b>TYPES OF FACILITIES:</b>	<b>WWTP</b>		NO DATA IN THIS CELL
<b>SARA Title III Facilities:</b> # <b>FRP Oil Facilities:</b> 0 <b>SPCC Facilities:</b> # <b>RMP Facilities:</b> # <b>NPDES Facilities:</b> 6 <b>RCRA Facilities:</b> 0 <b>TRI Sites:</b> 25 <b>Water Intakes:</b> # Industrial	<b>Patrick Miglio</b> - 3660 Point of Rocks Rd, Jefferson Phone: 3018348205 <b>Water Treatment Plant –</b> E Potomac St, Brunswick Phone: 3018347671 <b>Wastewater Treatment Plant –</b> 20 C&O Canal Towath Rd, Brunswick Phone: 3018347737		
<b>SENSITIVE POPULATIONS:</b>	<b>National and State Parks</b>		
<b>Special Populations:</b>	Gathland State Park, Gambrill State Park, Washington Monument State Park		
<b>SOURCES OF RESPONSE EQUIPMENT:</b>			
NO DATA IN THIS CELL	<b>Colleges &amp; Universities</b>	NO DATA IN THIS CELL	
<b>MISCELLANEOUS:</b>	Frederick Community College, Mt. St. Mary's University		
NO DATA IN THIS CELL	NO DATA IN THIS CELL		

COUNTY MAP:



COUNTY DESCRIPTION

**FIPS:** 24021  
**Land Area:** 667.5 sq mi  
**Estimated Population:** 237,000 (2011)  
**Major Industries:** Military, Healthcare, Engineering, Finance, Agriculture  
**Major Water Bodies:**  
**Major Roadways:**  
**Major Towns:** Brunswick, Frederick, Burkittsville, Emmitsburg, Middletown, Mount Airy, Myersville, New Market, Thurmont, Walkersville, Woodsboro, Rosemont  
**Major Rail Lines:** B&O, Maryland Midway, Western Maryland, PC Railroad

APPLICABLE RESPONSE PLANS:

**Federal:**

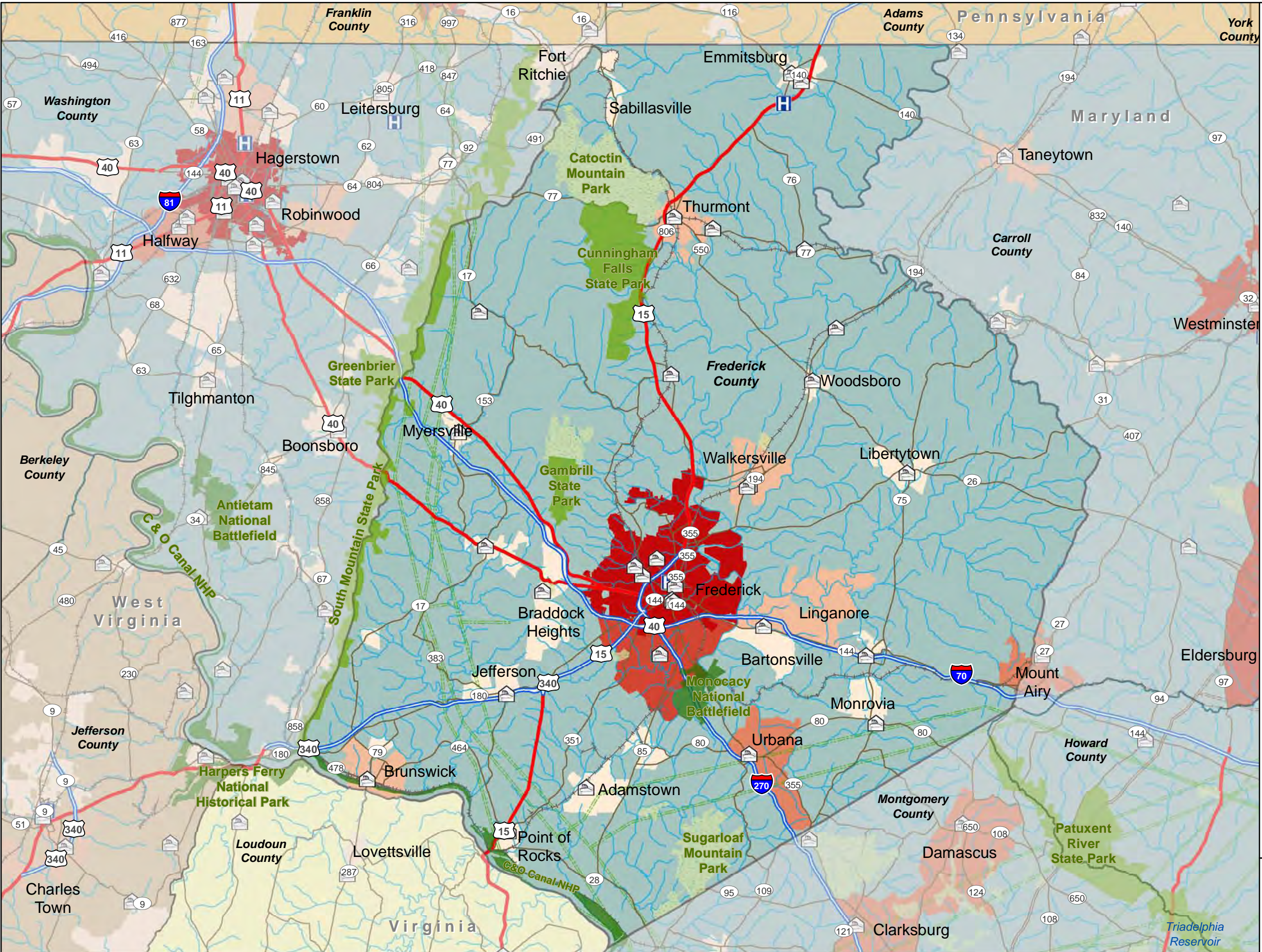
- U.S. EPA Region III Inland Area Contingency Plan Volume I
- U.S. Coast Guard Sector Baltimore Area Contingency Plan

**State:**

- MEMA State of Maryland Emergency Operations Core Plan

Note: The information presented in this fact sheet is a compilation of county data gathered to date. Summarized information can be found in full in the US EPA Region III Inland Area Contingency Plan, Volume II





**Legend**

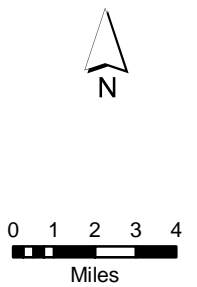
- Fire Stations
- Hospitals
- National Park or Forest
- State Park or Forest
- Local Park
- Major Railroad Lines
- Interstate
- US route
- Major Road
- Local Road
- Natural Gas Pipeline
- Refined Petroleum Pipeline
- Water (Regional)

**2010 Census**

- 0 - 4,500
- 4,501 - 9,000
- 9,001 - 18,000
- 18,001 - 36,000
- 36,001 - 72,000

Coordinate System:  
WGS 84, Meters

Data Source(s):  
Base Map: ESRI Street Map Data



**DC Extended Subarea  
Contingency Plan  
Frederick County, MD**



**Frederick County, Maryland**

**Table 6.3.5 County EMA Response Teams**

NAME	TELEPHONE	ADDRESS	CITY	STATE	ZIP
CARROLL MANOR FIRE COMPANY 14	301-874-5111	2795 ADAMS STREET	ADAMSTOWN	MD	21710
BRUNSWICK FIRE COMPANY 5	301-834-8300	223 WEST POTOMAC STREET	BRUNSWICK	MD	21716
BRUNSWICK POLICE DEPARTMENT	301-834-9101	20 EAST A STREET	BRUNSWICK	MD	21716
FREDERICK COUNTY VOLUNTEER FIRE AND RESCUE ASSOCIATION STATION 26 - EMMITSBURG AMBULANCE COMPANY INCORPORATED	301-447-6626	17701 CREAMERY ROAD	EMMITSBURG	MD	21727
MOUNT SAINT MARYS UNIVERSITY DEPARTMENT OF PUBLIC SAFETY	301-447-6122	16300 OLD EMMITSBURG ROAD	EMMITSBURG	MD	21727
VIGILANT HOSE COMPANY 6	301-447-2728	25 WEST MAIN STREET	EMMITSBURG	MD	21727
AIRBORNE LAW ENFORCEMENT ASSOCIATION INCORPORATED	301-631-2406	411 AVIATION WAY, BUILDING 411	FREDERICK	MD	21701
FORT DETRICK FIRE AND EMERGENCY SERVICES-DOD	301-619-2528	1504 PORTER STREET	FREDERICK	MD	21702
FORT DETRICK PROVOST MARSHAL OFFICE-DOD	301-619-2216	1500 PORTER STREET	FREDERICK	MD	21702
FREDERICK COUNTY SHERIFFS OFFICE	301-600-1046	110 AIRPORT DRIVE EAST	FREDERICK	MD	21701
FREDERICK COUNTY VOLUNTEER FIRE AND RESCUE ASSOCIATION - HEADQUARTERS	301-600-3465	340 MONTEVUE LANE	FREDERICK	MD	21702
FREDERICK COUNTY VOLUNTEER FIRE AND RESCUE ASSOCIATION STATION 1 - INDEPENDENT HOSE COMPANY	301-600-1720	310 BAUGHMANS LANE	FREDERICK	MD	21702
FREDERICK COUNTY VOLUNTEER FIRE AND RESCUE ASSOCIATION STATION 12 - BRADDOCK HEIGHTS VOLUNTEER FIRE COMPANY	301-371-6820	6715 JEFFERSON BOULEVARD	FREDERICK	MD	21703
FREDERICK COUNTY VOLUNTEER FIRE AND RESCUE ASSOCIATION STATION 31 - UNITED-WESTVIEW STATION	301-600-3980	5525 NEW DESIGN ROAD	FREDERICK	MD	21703
FREDERICK COUNTY VOLUNTEER FIRE AND RESCUE ASSOCIATION STATION 33 - SPRING RIDGE FIRE	301-600-9330	6061 SPRING RIDGE PARKWAY	FREDERICK	MD	21701
FREDERICK POLICE DEPARTMENT	301-694-2100	100 WEST PATRICK STREET	FREDERICK	MD	21701

**Frederick County, Maryland**

**Table 6.3.5 County EMA Response Teams**

NAME	TELEPHONE	ADDRESS	CITY	STATE	ZIP
FREDERICK POLICE DEPARTMENT - COMMUNITY SERVICE DIVISION	301-694-2100	615 NORTH MARKET STREET	FREDERICK	MD	21701
HOOD COLLEGE CAMPUS SAFETY	301-663-3131	FERNDAL AVE WHITAKER CAMPUS CENTER	FREDERICK	MD	21701
JUNIOR FIRE COMPANY 2	301-846-2286	535 NORTH MARKET STREET	FREDERICK	MD	21701
MARYLAND STATE POLICE BARRACK B - FREDERICK	301-644-4151	110 AIRPORT DRIVE EAST	FREDERICK	MD	21701
NATIONAL PARK SERVICE - MONOCACY NATIONAL BATTLEFIELD PARK RANGERS	301-698-6247	4801 URBANA PIKE	FREDERICK	MD	21704
THE CITIZENS TRUCK COMPANY 4	301-694-1713	15 SOUTH COURT STREET	FREDERICK	MD	21701
UNITED STEAM FIRE COMPANY 3	301-694-1711	79 SOUTH MARKET STREET	FREDERICK	MD	21701
URBANA VOLUNTEER FIRE AND RESCUE COMPANY 23	301-663-3822	3602 URBANA PIKE	FREDERICK	MD	21704
JEFFERSON VOLUNTEER FIRE AND RESCUE 20	301-473-5150	4603 LANDER ROAD	JEFFERSON	MD	21755
FREDERICK COUNTY VOLUNTEER FIRE AND RESCUE ASSOCIATION STATION 17 - LIBERTYTOWN FIRE COMPANY	301-898-9193	12027 SOUTH STREET	LIBERTYTOWN	MD	21762
MIDDLETOWN VOLUNTEER FIRE COMPANY 7	301-371-6907	13 SOUTH CHURCH STREET	MIDDLETOWN	MD	21769
FREDERICK COUNTY VOLUNTEER FIRE AND RESCUE ASSOCIATION STATION 25 - NEW MARKET- GREEN VALLEY	301-600-9250	3939 GREEN VALLEY ROAD	MONROVIA	MD	21770
MARYLAND DEPARTMENT OF NATURAL RESOURCES POLICE - ECHO LAKE AREA OFFICE	301-293-1940	2011 MONUMENT ROAD	MYERSVILLE	MD	21773
MYERSVILLE VOLUNTEER FIRE COMPANY	301-293-9817	301 MAIN STREET	MYERSVILLE	MD	21773
WOLFSVILLE VOLUNTEER FIRE COMPANY 21	301-293-1453	12464 WOLFSVILLE ROAD	MYERSVILLE	MD	21773
NEW MARKET VOLUNTEER FIRE COMPANY 15	301-865-5700	76 WEST MAIN STREET	NEW MARKET	MD	21774
FREDERICK COUNTY VOLUNTEER FIRE AND RESCUE ASSOCIATION STATION 9 - NEW MIDWAY VOLUNTEER FIRE COMPANY	301-898-0543	12045 WOODSBORO PIKE	NEW MIDWAY	MD	21775

**Frederick County, Maryland**

**Table 6.3.5 County EMA Response Teams**

NAME	TELEPHONE	ADDRESS	CITY	STATE	ZIP
FREDERICK COUNTY VOLUNTEER FIRE AND RESCUE ASSOCIATION STATION 28 - CARROLL MANOR-POINT OF ROCKS STATION	301-874-9990	1809 BALLENGER CREEK PIKE	POINT OF ROCK	MD	21777
FREDERICK COUNTY VOLUNTEER FIRE AND RESCUE ASSOCIATION STATION 13 - ROCKY RIDGE VOLUNTEER FIRE COMPANY INCORPORATED	301-271-2666	13516 MOTTERS STATION ROAD	ROCKY RIDGE	MD	21778
NATIONAL PARK SERVICE - CATOCTIN MOUNTAIN NATIONAL PARK SERVICE RANGER SUBSTATION 2	301-416-0100	14836 MANAHAN ROAD	SABILLASVILLE	MD	21780
FREDERICK COUNTY VOLUNTEER FIRE AND RESCUE ASSOCIATION STATION 10 - GUARDIAN HOSE COMPANY	301-271-3413	21 NORTH CHURCH STREET	THURMONT	MD	21788
FREDERICK COUNTY VOLUNTEER FIRE AND RESCUE ASSOCIATION STATION 30 - THURMONT COMMUNITY AMBULANCE COMPANY	301-271-7550	27 NORTH CHURCH STREET	THURMONT	MD	21788
GRACEHAM VOLUNTEER FIRE COMPANY 18	301-271-2000	14026 GRACEHAM ROAD	THURMONT	MD	21788
LEWISTOWN VOLUNTEER FIRE COMPANY 22	301-898-9988	11101 HESSONG BRIDGE ROAD	THURMONT	MD	21788
NATIONAL PARK SERVICE - CATOCTIN MOUNTAIN NATIONAL PARK SERVICE CENTER MAIN RANGER STATION	301-416-0100	14735 PARK CENTRAL ROAD	THURMONT	MD	21788
NATIONAL PARK SERVICE - CATOCTIN MOUNTAIN NATIONAL PARK SERVICE RANGER STATION	301-663-9330	6602 FOXVILLE ROAD	THURMONT	MD	21788
THURMONT POLICE DEPARTMENT	301-271-0905	10 FREDERICK ROAD	THURMONT	MD	21788
FREDERICK COUNTY VOLUNTEER FIRE AND RESCUE ASSOCIATION STATION 11 - WALKERSVILLE FIRE COMPANY	301-898-9397	79 FREDERICK STREET	WALKERSVILLE	MD	21793
FREDERICK COUNTY VOLUNTEER FIRE AND RESCUE ASSOCIATION STATION 24 - WALKERSVILLE VOLUNTEER RESCUE COMPANY	301-845-8875	73 FREDERICK STREET	WALKERSVILLE	MD	21793

**Frederick County, Maryland**

**Table 6.3.5 County EMA Response Teams**

<b>NAME</b>	<b>TELEPHONE</b>	<b>ADDRESS</b>	<b>CITY</b>	<b>STATE</b>	<b>ZIP</b>
WALKERSVILLE POLICE DEPARTMENT	301-898-0200	21 WEST FREDERICK STREET	WALKERSVILLE	MD	21793
WOODSBORO VOLUNTEER FIRE COMPANY 16	301-898-5100	2 SOUTH THIRD STREET	WOODSBORO	MD	21798



**Frederick County, Maryland**

**Table 6.3.5 Hospital Contacts**

<b>NAME</b>	<b>TELEPHONE</b>	<b>ADDRESS</b>	<b>CITY</b>	<b>STATE</b>	<b>ZIP</b>
MOUNTAIN MANOR TREATMENT CENTER EMMITSBURG	301-447-2360	9701 KEYSVILLE ROAD	EMMITSBURG	MD	21727
FREDERICK MEMORIAL HOSPITAL	240-566-3300	400 WEST 7TH STREET	FREDERICK	MD	21701

**Frederick County, Maryland**

**Table 6.3.5 Facility Response Plans**

NAME	ADDRESS	CITY	STATE	ZIP	REGIONAL ID
TRANS-TECH - 5520 ADAMSTOWN ROAD	5520 ADAMSTOWN ROAD	ADAMSTOWN	MD	21710	110019871290
AMERICAN COMPUTER DEVELOPMENT INC (DBA ACDI)	5350 PARTNERS COURT	FREDERICK	MD	21701	110003525784
CHARLES RIVER PATHOLOGY ASSOCIATES	15 WORMAN'S MILL CT	FREDERICK	MD	21701	110006845753
CITY OF FREDERICK WASTEWATER TREATMENT PLANT	8145 GAS HOUSE PIKE	FREDERICK	MD	21701	110000557166
CLOROX COMPANY	605 EAST CHURCH ST	FREDERICK	MD	21701	110001251145
EASTALCO ALUMINUM COMPANY	5601 MANOR WOODS RD.	FREDERICK	MD	21703	110000340355
EDDIE MERCER AGRI-SERVICES, INC.	6900 LINGANORE RD	FREDERICK	MD	21701	110038247475
ESSROC CEMENT CORPORATION	4120 BUCKEYSTOWN PIKE	FREDERICK	MD	21701	110001262400
FARMERS COOPERATIVE ASSOCIATION	35 E. SOUTH STREET	FREDERICK	MD	21701	110038742527
FORT DETRICK	1930 NORTH MARKET STREET (WTP)	FREDERICK	MD	21701	110000545429
FREDERICK COUNTY BUREAU WATER & SEWER	7400 MARCIES CHOICE LN	FREDERICK	MD	21704	110022381714
FREDERICK PARCEL F	EAST AND COMMERCE STREETS	FREDERICK	MD	21701	110038742545
FREDERICK PARCEL G	126 S. CARROLL & 101 E. SOUTH STREETS	FREDERICK	MD	21701	110038747880
FREDERICK-PARCELS J AND K	BETWEEN HIGHLAND AND E. PATRICK STREETS	FREDERICK	MD	21701	110038742466
GEORGE WESTON BAKERIES INCORPORATED	7110 ENGLISH MUFFIN WAY	FREDERICK	MD	21701	110001313141
GRIFFITH ENERGY SERVICES INCORPORATED	200 EAST SOUTH STREET	FREDERICK	MD	21701	110000340337
INVITROGEN CORPORATION	7302 GOVERNORS WAY	FREDERICK	MD	21704	110022380519
LAFARGE FREDERICK READY MIX	1000 E S ST	FREDERICK	MD	21705	110042000303
LAFARGE MID-ATLANTIC INC FREDERICK RMX	1000 S ST	FREDERICK	MD	21701	110022522402

**Frederick County, Maryland**

**Table 6.3.5 Facility Response Plans**

NAME	ADDRESS	CITY	STATE	ZIP	REGIONAL ID
LIDLAW ENVIRONMENTAL SERVICES INC	9031 REICHS FORD ROAD	FREDERICK	MD	21701	110000796853
LIFE TECHNOLOGIES, A DIVISION OF INVITRO	7300 GOVERNORS WAY	FREDERICK	MD	21704	110003551326
LINGANORE WATER TREATMENT PLANT	6436 PLANT ROAD	FREDERICK	MD	21701	110000562007
MCCORMICK PAINT WORKS COMPANY	7202 MCKINNEY CIR.	FREDERICK	MD	21701	110000340346
MCHENRY'S AUTO PARTS STORE	300 EAST PATRICK STREET	FREDERICK	MD	21701	110038742411
MD SHA BRIDGE 1014900	MD 180 OVER US 15	FREDERICK	MD	21701	110020118987
MEDIMMUNE INC	636 RESEARCH DRIVE	FREDERICK	MD	21703	110001835319
METLFAB INCORPORATED	7340 EXECUTIVE WAY SUITE D	FREDERICK	MD	21701	110001774152
MONOCACY WATER TREATMENT PLANT	1950 NORTH MARKET ST	FREDERICK	MD	21701	110000557237
MORNINGSTAR FOODS LLC	428 E. PATRICK ST	FREDERICK	MD	21701	110000565763
MS4 FREDERICK COUNTY	118 NORTH MARKET STREET	FREDERICK	MD	21701	110006615467
NIH - FREDERICK VACCINE PILOT PLANT	7116 GEOFFREY WAY	FREDERICK	MD	21702	110037396163
PAM ENGINEERING INC	1308 BAILES LANE	FREDERICK	MD	21701	110000764361
PHILIPS TECHNOLOGIES AIRPAX PROTECTOR GROUP	550 HIGHLAND STREET	FREDERICK	MD	21701	110000869999
POTOMAC EDISON COMPANY EASTERN DIVISION THE	421 EAST PATRICK STREET	FREDERICK	MD	21701	110006846262
PUBLIC SAFETY TRAINING CENTER	8349 REICHS FORD RD	FREDERICK	MD	21704	110013306172
RINKER MATERIALS HYDRO CONDUIT- FREDERICK	1751 MONOCACY BLVD.	FREDERICK	MD	21701	110019905110
SOLAREX	630 SOLAREX CT	FREDERICK	MD	21703	110000835277
SOUTHERN STATES FREDERICK COOP., INC.	500 E S ST	FREDERICK	MD	21701	110038239215
TAMKO ASPHALT PRODUCTS INC	4500 TAMKO DRIVE	FREDERICK	MD	21701	110001262437
TRIDENT ENTERPRISES	9735 A BETHEL ROAD	FREDERICK	MD	21702	110011524519
U.S. NATIONAL CANCER INSTITUTE RESEARCH & DEVELOPMENT CENTER	WEST 7TH STREET & LEE PLACE	FREDERICK	MD	21702	110002421898
US ARMY FORT DETRICK	810 SCHREIDER STREET	FREDERICK	MD	21702	110019861568
WILLARD AGRI-SERVICE	50 WISNER STREET, SOUTH	FREDERICK	MD	21701	110019869686

**Frederick County, Maryland**

**Table 6.3.5 Facility Response Plans**

NAME	ADDRESS	CITY	STATE	ZIP	REGIONAL ID
MARYLAND SHA BRIDGE 1008001	I-270 NBR OVER DR PERRY RD	IJAMSVILLE	MD	21754	110040519114
MARYLAND SHA BRIDGE 1008002	I-270 OVER DR PERRY RD	IJAMSVILLE	MD	21754	110040519123
MIDDLETOWN FARM AND FUEL	201 SOUTH CHURCH STREET	MIDDLETOWN	MD	21769	110038742625
COSTCO WHOLESALE FREDERICK COMBO DEPOT #1053	5236 INTERCOASTAL DRIVE	MONROVIA	MD	21770	110041624169
MT. AIRY, MD	RISING ROAD	MOUNT AIRY	MD	21771	110000725957
LAKE LINGANORE WATER TREATMENT PLANT	EAGLE HEAD DRIVE	NEW MARKET	MD	21774	110000758635
CANAM STEEL CORPORATION POINT OF ROCKS MD PLANT	4010 CLAY STREET	POINT OF ROCKS	MD	21777	110000340453
REDLAND BRICK INCORPORATED ROCKY RIDGE PLANT	9801 ROCKY RIDGE ROAD	ROCKY RIDGE	MD	21778	110000340462
CATOCTIN MOUNTAIN PARK	6602 FOXVILLE RD	THURMONT	MD	21788	110003505902
THURMONT WWTP	74 MOSER ROAD	THURMONT	MD	21788	110006634053
CAMBREX BIO SCIENCE WALKERSVILLE	8830 BIGGS FORD RD	WALKERSVILLE	MD	21793	110008422830
ROTOREX COMPANY	8301B RETREAT ROAD	WALKERSVILLE	MD	21793	110019861602
LEHIGH PORTLAND CEMENT - WOODSBORO	10642 WOODSBORO ROAD	WOODSBORO	MD	21798	110006631911
S.S. FREDERICK COOP. - WOODSBORO BRANCH	100 W. ELIZABETH ST	WOODSBORO	MD	21798	110038239224
WOODSBORO READY MIX CONCRETE	10325 OAK HILL ROAD	WOODSBORO	MD	21798	110022841273

**Frederick County, Maryland**

**Table 6.3.5 Railroad Companies**

<b>OWNER</b>	<b>EMERGENCY TELEPHONE</b>	<b>ADDRESS</b>	<b>CITY</b>	<b>STATE</b>	<b>ZIP</b>
CSXT	800-232-0144	100 S MAPLE AVE	BRUNSWICK	MD	21716
WMR	800-757-7387	13901 STUTTON PARK DRIVE S	JACKSONVILLE	FL	32224
WS	877-363-WSRR	34 W. PENNSYLVANIA AVE	WALKERSVILLE	MD	21793



**Frederick County, Maryland**

**Table 6.3.5 Pipeline Companies**

<b>NAME</b>	<b>TYPE</b>	<b>EMERGENCY TELEPHONE</b>	<b>NON-EMERGENCY TELEPHONE</b>
DOMINION EAST OHIO	NATURAL GAS PIPELINE	877-542-2630	410-286-5100

**Frederick County, Maryland**

**Table 6.3.5 LEPC Contacts**

<b>NAME</b>	<b>TITLE</b>	<b>TELEPHONE</b>	<b>ADDRESS</b>	<b>CITY</b>	<b>STATE</b>	<b>ZIP</b>
LT. DENNIS DUDLEY	LEPC CHAIR	301-600-1746	340 MONTEVUE LN	FREDERICK	MD	21702
SEAMUS MOONEY	VICE CHAIR	301-600-1746	340 MONTEVUE LN	FREDERICK	MD	21702

**Frederick County, Maryland**

**Table 6.3.5 Elected Officials**

<b>NAME</b>	<b>TITLE</b>	<b>TELEPHONE</b>	<b>ADDRESS</b>	<b>CITY</b>	<b>STATE</b>	<b>ZIP</b>
SANDRA K. DALTON	CLERK OF CIRCUIT COURT	301-600-1906	100 WEST PATRICK ST	FREDERICK	MD	21701
KIRBY DELAUTER	COMMISSONER	301-600-1303	12 EAST CHURCH ST	FREDERICK	MD	21701
DAVID P. GRAY	COMMISSONER	301-600-1101	12 EAST CHURCH ST	FREDERICK	MD	21701
BILLY SHREVE	COMMISSONER	301-600-1303	12 EAST CHURCH ST	FREDERICK	MD	21701
ADRIAN REMSBURG	JUDGE OF THE ORPHANS COURT	301-600-6568	100 WEST PATRICK ST	FREDERICK	MD	21701
CLEOPATRA CAMPBELL	JUDGE OF THE ORPHANS COURT	301-600-6568	100 WEST PATRICK ST	FREDERICK	MD	21701
ROSEMARY A. MCDERMOTT	JUDGE OF THE ORPHANS COURT	301-600-6568	100 WEST PATRICK ST	FREDERICK	MD	21701
VIRGINIA P. FIFER	REGISTER OF WILLS	301-600-6565	100 WEST PATRICK ST	FREDERICK	MD	21701
CHUCK JENKINS	SHERIFF	301-600-1532	100 AIRPORT DR. EAST	FREDERICK	MD	21707
CHARLIE SMITH	STATE ATTORNEY	301-600-1523	100 WEST PATRICK ST	FREDERICK	MD	21701

**Frederick County, Maryland**

**Table 6.3.5 Power Utilities**

<b>NAME</b>	<b>TELEPHONE</b>	<b>ADDRESS</b>	<b>CITY</b>	<b>STATE</b>	<b>ZIP</b>
THURMONT MUNICIPAL LIGHT CO.	301-271-0904	10 FREDERICK ROAD	THURMONT	MD	21788
ALLEGHENY POWER/POTOMAC EDISON	800-255-3443	10802 BOWER AVE	WILLIAMSPORT	MD	21795

**Frederick County, Maryland**

**Table 6.3.5 Military Installations**

<b>NAME</b>	<b>ADDRESS</b>	<b>CITY</b>	<b>STATE</b>	<b>ZIP</b>
MARYLAND NATIONAL GUARD JOINT FORCE HEADQUARTERS	29 <sup>TH</sup> DIVISION ST	BALTIMORE	MD	21075
US DEPT OF THE ARMY	810 SCHREIDER ST	FORT DETRICK	MD	21702
FORT DETRICK	W. 7TH STREET	FREDERICK	MD	21704
MD DEPT OF MILITARY FREDERICK ARMORY	8501 OLD NATIONAL PIKE	FREDERICK	MD	21704
CIVIL AIR PATROL	3042 CHICKWEED PL	IJAMSVILLE	MD	21754



## **6.4 Montgomery County, MD**

### **6.4.1 Area of Responsibility**

Montgomery County is located in the South Central part of the state. It is bordered by Frederick County to the north; Virginia to the southwest, Howard and Prince George's Counties to the east, and Washington DC to the southeast. Montgomery County contains 56 municipalities and has a population of about 971,777. The address of the Division of Emergency Management is: 100 Edison Park Dr. Suite 1S31, Gaithersburg, MD 20878 (Telephone 240-777-2300).

County Municipalities:

- |                                      |                       |
|--------------------------------------|-----------------------|
| ▪ Ashton-Sandy Spring                | ▪ Glen Echo           |
| ▪ Aspen Hill                         | ▪ Glenmont            |
| ▪ Barnesville                        | ▪ Hillandale          |
| ▪ Battery                            | ▪ Kemp Mill           |
| ▪ ParkBrookeville                    | ▪ Kensington          |
| ▪ Bethesda                           | ▪ Laytonsville        |
| ▪ Brookmont                          | ▪ Martin's Additions  |
| ▪ Burtonsville                       | ▪ Montgomery Village  |
| ▪ Cabin John                         | ▪ North Bethesda      |
| ▪ Calverton                          | ▪ North Chevy Chase   |
| ▪ Chevy Chase                        | ▪ North Kensington    |
| ▪ Chevy Chase View                   | ▪ North Potomac       |
| ▪ Chevy Chase Village                | ▪ Oakmont             |
| ▪ Chevy Chase, Village of, Section 3 | ▪ Olney               |
| ▪ Chevy Chase, Village of, Section 5 | ▪ Poolesville         |
| ▪ Clarksburg                         | ▪ Potomac             |
| ▪ Cloverly                           | ▪ Redland             |
| ▪ Colesville                         | ▪ Rockville           |
| ▪ Damascus                           | ▪ Rossmoor            |
| ▪ Darnestown                         | ▪ Silver Spring       |
| ▪ Fairland                           | ▪ Somerset            |
| ▪ Forest Glen                        | ▪ South Kensington    |
| ▪ Friendship Heights                 | ▪ Takoma Park         |
| ▪ Friendship Village                 | ▪ Travilah            |
| ▪ Garrett Park                       | ▪ Village of Drummond |
| ▪ Gaithersburg                       | ▪ Washington Grove    |
| ▪ Germantown                         | ▪ Wheaton-Glenmont    |
|                                      | ▪ White Oak           |

### **6.4.2 Response Systems and Policies**

Montgomery County is part of the National Capital Region. The National Capital Region was created pursuant to the National Capital Planning Act of 1952 (Title 40, U.S.C., Sec. 71). The Act defined the NCR as the District of Columbia; Montgomery and Prince George's Counties of Maryland; Arlington, Fairfax, Loudon, and Prince William Counties of Virginia. Today, the NCR includes the District of Columbia and eleven local jurisdictions in the State of Maryland and the Commonwealth of Virginia.

The LEPC operates under bylaws adopted by voting members of the council. Under the provisions of EPCRA, the LEPC has developed a hazardous materials emergency response and preparedness plan for the planning district of Montgomery County, Maryland. The emergency response and preparedness plan establishes procedures for: conducting public information and education responsibilities; receiving and processing requests for information from the public; notifying the public and regulated businesses on all LEPC activities and meetings; making the Hazardous Materials Plan publicly available; and receiving reports and information as specified in EPCRA and in accordance with state and local hazardous materials reporting laws.

With the information and reports received from facilities operating within the planning district, the LEPC will perform a hazard analysis, establish and maintain a database of hazardous materials locations and quantities in the planning district together with emergency planning and notification information, and establish and maintain a computer system for data management. Information on all facilities with reportable quantities as well as Extremely Hazardous Substances (EHS) will be included in the emergency plan. All LEPC meetings, except those specified by the Chairman and announced in advance, are open to the public. The county has a 9-1-1 Communications Center.

#### **6.4.3 County EMA Response Teams**

The County has a Special Operations Hazardous Incident Response Team (HIRT) made up of members from the Department of Public Safety, and Montgomery County Fire & Rescue Service.

Fact Sheet:

Montgomery County, Maryland

**MEMA State  
Emergency  
Operation Center:**  
(24 hour) 877-636-2872

**Department of Health  
and Mental Hygiene:**  
Ph: 410-535-5400  
Ph: 410-402-8570  
Fax:

**MDE Hot Line**  
866-633-4686

**National Park Service**  
202-619-7065/7500  
301-714-2235

**EPA Planning OSC:**  
Charlie Fitzsimmons  
Office: 410-305-3027  
Fax: 410-305-3096  
Cell: 443-223-9774  
SAT: 8816 2249 1167

**Alternate OSCs:**  
Greg Ham  
Office: 215-514-9510  
Fax: 410-305-3096  
Cell: 410-952-4622  
SAT: 8816 2249 1172

Richard Rupert  
Office: 215-814-2879  
Fax: 215-814-3254  
Cell: 215-514-8773

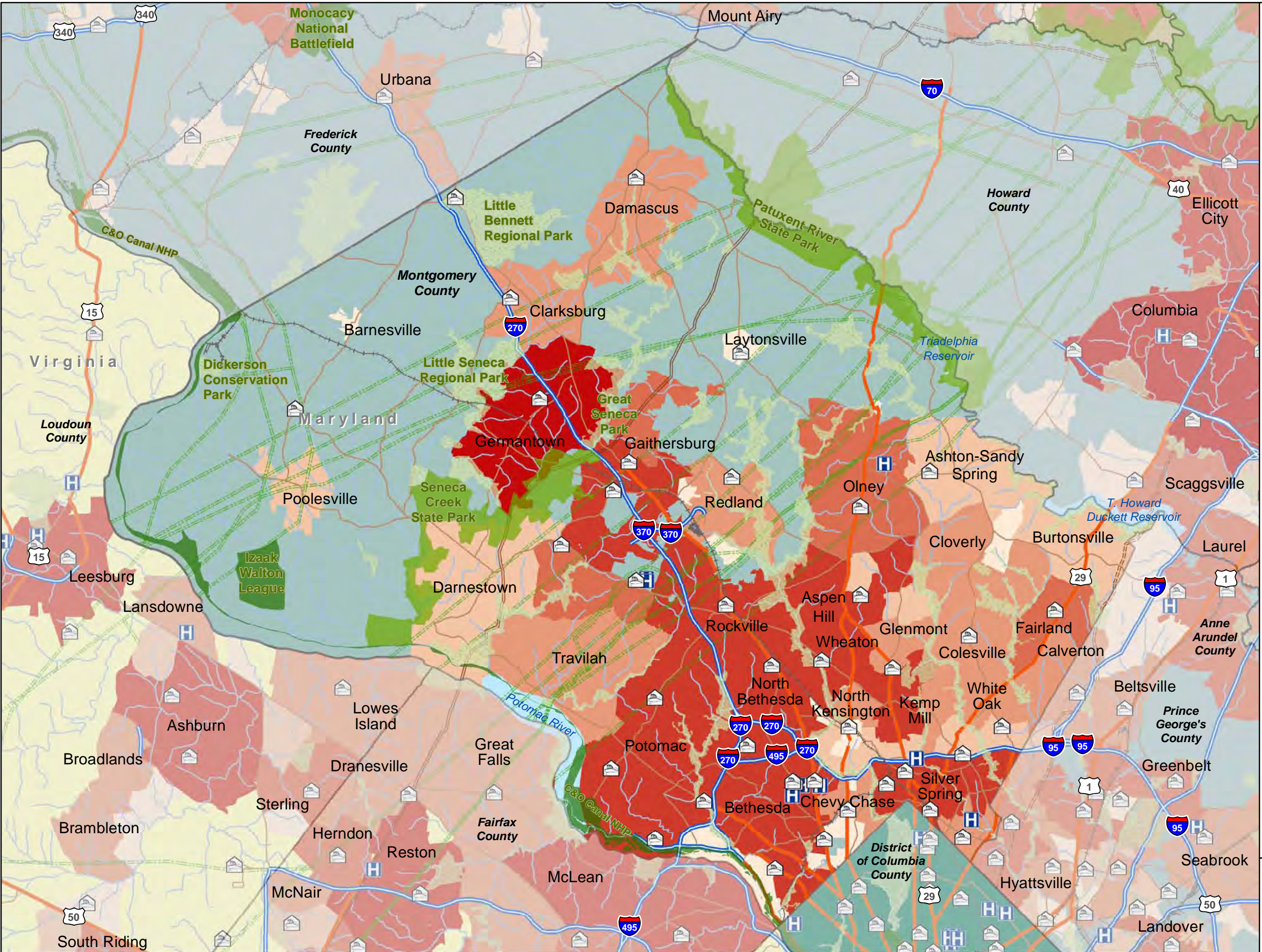
National Guard CST:

Updated 3-2013

<b>CONTACTS:</b> <b>24-Hour County Dispatch:</b> 301-279-8000 <b>EMA Director/LEPC Chair:</b> Anthony Loconte, 240-777-2300 <b>Deputy E.M. Coordinator:</b> Chris Voss 204-777-2300 <b>County Commissioners:</b> Executive: Ike Leggett, 240-777-2500 <b>County Administrator:</b> 240-777-0311 <b>County Tax Office:</b> 240-777-8995 <b>Health Department:</b> 240-777-1266 <a href="http://www.montgomerycountymd.gov/">http://www.montgomerycountymd.gov/</a> <b>Emergency: 911</b>		<b>Water Bodies</b> Potomac River, Tridelphia Reservoir, Little Seneca Lake, Lake Needwood, Lake Bernard Frank, Rock Creek, Watts Branch, Whetstone Run, Ten Mile Creek, Rock Creek, Paint Branch Creek, Muddy Branch, Chesapeake and Ohio Canal, Cabin John Creek, Broad Run, Bennett Creek and Tributary	<b>Defense Site Locations</b> <b>Army And Air Force Exchange Service-</b> 164 Forest Avenue, Rockville MD, 20850, 301-588-1602 <b>Civil Air Patrol, Inc-</b> 7920 Airpark Road, Gaithersburg MD, 20879, <b>No Phone Number Available</b> <b>Defense Commissary Agency-</b> 2460 Linden Lane Bldg 162, Silver Spring MD, 20910, 301-295-7358 <b>Defense Contract Audit Agency-</b> 1 Curie Court, Rockville MD, 20850, 301-721-5500 <b>Marine Corps-</b> 11230 Grandview Ave, Silver Spring MD, 20902, 301-946-3456 <b>Maryland Department Of Military-</b> 1220 Cherry Hill Rd, Silver Spring MD, 20901, 301-572-4864 <b>Maryland State Government Army National Guard-</b> 12200 Cherry Hill Rd, Silver Spring MD, 20904, 301-572-6574 <b>National Geospatial Intelligence Agency-</b> 4600 Sangamore Rd, Bethesda MD, 20816, 301-227-2590 <b>Navy Exchange Service Command (Medical Center)-</b> 8901 Wisconsin Ave Bldg 57, Bethesda MD, 20889, 301-295-6365 <b>Office Of The Secretary Of Defense-</b> 4301 Jones Bridge Rd, Bethesda MD, 20814, 301-295-3770 <b>Red Army Athlete Lic-</b> 23623 Rolling Fork Way, Gaithersburg MD, <b>No Phone Number Available</b> <b>USAF-</b> 1053 Rockville Pike, Rockville MD, 20852, 301-738-2385 <b>USDOA-</b> 8791 Snouffer School Road, Gaithersburg MD, 20879, 301-295-7387 <b>Department Of The Navy-</b> 10901 New Hampshire Ave, Silver Spring MD 20903, 301-394-1796 <b>Walter Reed Army Inst Research-</b> 1 Taft Court Suite 250, Rockville MD 20850, 301-294-1888					
<b>HAZMAT TEAMS:</b> Montgomery County Hazardous Materials Response Team, 911, Team Leader: Chief Robert Stephan, (301) 652-0707, <i>Email: hirtleader@montgomerycounty hazmat.com</i>	<b>Electric Utilities</b> <b>PEPCO-</b> 877-737-2662	<b>Gas Utilities</b> <b>Washington Gas--</b> 703-750-1400 or 1-800-752-7520	<b>Water Utilities</b> <b>Washington Suburban Sanitary Commission-</b> (301) 206-4002, <b>The City of Rockville-</b> 240-314-8567, <b>The Town of Poolesville-</b> 240-286-3389	<b>Pipelines: Natural Gas and Refined Petroleum</b> <b>Colonial Co-</b> 800-926-2728 <b>Dominion East Ohio-</b> 877-542-2630 <b>Columbia Gas-</b> 888-460-4332 <b>Williams Gas Transco-</b> (800) 440-8475				
<b>HOSPITALS WITH TRAUMA CENTERS:</b> Suburban Hospital- Level II	<b>Closest Trauma Center</b> <b>Suburban Hospital- Level II-</b> 8600 Old Georgetown Road, Bethesda, MD 20814, 301.896.3100		<b>Closest Burn Unit</b> <b>Washington Hospital Center Adult Burn Center-</b> 110 Irving Street, NW, Washington, DC 20010, (202) 877-7000					
<b>OTHER HOSPITALS:</b> Montgomery General Hospital , Shady Grove Adventist Hospital, Holy Cross Hospital, Walter Reed National Military Med Center, Washington Adventist Hospital								
<b>DRINKING WATER INTAKES</b> Drinking Water Intakes <b>PLANNING TOOLS:</b> EOPs, MOAs, MOUs <b>TYPES OF FACILITIES:</b> <b>SARA Title III Facilities:</b> # <b>FRP Oil Facilities:</b> <b>SPCC Facilities:</b> # <b>RMP Facilities:</b> <b>NPDES Facilities:</b> <b>RCRA Facilities:</b> 53 <b>TRI Sites:</b> 1 <b>Water Intakes:</b> Industrial		<b>Drinking Water Intakes</b> <b>Potomac Water Filtration Plant-</b> 12200 River Road, Potomac, Maryland, 20854, 301-206-4002 or 1-800-634-8400 <b>Patuxent Water Filtration Plant-</b> Sandy Spring Road @ Sweitzer Rd, Laurel MD, 20707, 301-206-4002 or 1-800-634-8400		<b>WWTP</b> <b>American Water Technologies-</b> 17 N Frederick Ave, Gaithersburg MD, 20877, 301-963-8784 <b>Seneca Waste Water Treatment Plant-</b> 126000 Great Seneca Highway, Germantown MD, 20874, 301-206-7900 <b>Blue Plains WWTP-</b> 5000 OverLook Ave S. W Washington DC, 20032 202-787-2000				
<b>SENSITIVE POPULATIONS:</b> <b>Special Populations:</b>		<b>National and State Parks</b> Patuxent River State Park, Seneca Creek State Park, Glen Echo Park, C & O Canal Historical Park		<b>Local Parks</b> Little Bennett Regional Park Campground, Black Hill Regional Park, Blockhouse Point Conservation Park, Cabin John Regional Park, Rock Creek Regional Park, Wheaton Regional Park, Martin Luther King Recreational Park				
<b>SOURCES OF RESPONSE EQUIPMENT:</b> NO DATA IN THIS CELL		NO DATA IN THIS CELL		NO DATA IN THIS CELL				
<b>MISCELLANEOUS:</b> NO DATA IN THIS CELL		<b>Large Colleges</b> <b>Montgomery College-</b> 7600 Takoma Avenue, Takoma Park, MD 20912, Emergency: 911		NO DATA IN THIS CELL				
<b>COUNTY MAP:</b>								
<b>COUNTY DESCRIPTION</b> <b>FIPS:</b> 031 <b>Land Area:</b> 491.25 square miles <b>Estimated Population:</b> 971,777 <b>Major Industries:</b> Light Industry <b>Major Water Bodies:</b> Potomac River, Tridelphia Reservoir, Little Seneca Lake, Lake Needwood, Lake Bernard Frank, Rock Creek <b>Major Roadways:</b> 270, 496, 189, 1, 97 <b>Major Towns:</b> Bethesda, Silver Spring, North Bethesda, Rockville, White Oak, Potomac, North Potomac, Gaithersburg, Redland, Olney, Germantown <b>Major Rail Lines:</b> MARC- 1-800-325-7245, CSX- 1-800-232-0144, Amtrak- 1-800-331-0008, NS- 800-453-2530								
<b>APPLICABLE RESPONSE PLANS:</b> <b>Federal:</b> <ul style="list-style-type: none"><li>U.S. EPA Region III Inland Area Contingency Plan Volume I</li><li>U.S. Coast Guard Sector Baltimore Area Contingency Plan</li></ul> <b>State:</b> <ul style="list-style-type: none"><li>MEMA State of Maryland Emergency Operations Core Plan</li></ul> <b>County:</b> <ul style="list-style-type: none"><li>Montgomery County Emergency Operations Plan</li></ul>								

Note: The information presented in this fact sheet is a compilation of county data gathered to date. Summarized information can be found in full elsewhere.





**Legend**

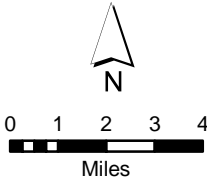
- Fire Stations
- Hospitals
- National Park or Forest
- State Park or Forest
- Local Park
- Major Railroad Lines
- Limited Access
- Highway
- Major Road
- Local Road
- Natural Gas Pipeline
- Refined Petroleum Pipeline
- Water (Regional)

**2010 Census**

- 0 - 4,500
- 4,501 - 9,000
- 9,001 - 18,000
- 18,001 - 36,000
- 36,001 - 72,000
- 72,001 - 144,000

Coordinate System:  
WGS 84, Meters

Data Source(s):  
Base Map: ESRI Street Map Data



**DC Extended Subarea  
Contingency Plan  
Montgomery County, MD**



**Montgomery County, Maryland**

**Table 6.4.5 Areas of Responsibility**

NAME	TELEPHONE	ADDRESS	CITY	STATE	ZIP
ASHTON-SANDY SPRING					
ASPEN HILL					
BARNESVILLE	240-415-1659	P.O BOX 95	BARNESVILLE	MD	20838
BATTERY PARK					
BEALLSVILLE					
BETHESDA					
BOYDS					
BROOKEVILLE					
BROOKMONT					
BURTONSVILLE					
CABIN JOHN					
CALVERTON					
CHEVY CHASE VIEW	240-777-7828	100 MARYLAND AVE	ROCKVILLE	MD	20850
CHEVY CHASE VILLAGE	301-654-7300	5906 CONNETICUT AVE	CHEVY CHASE	MD	20815
CHEVY CHASE	301-654-7144	4301 WILLOW LANE	CHEVY CHASE	MD	20815
CHEVY CHASE, VILLAGE OF, SECTION 3					
CHEVY CHASE, VILLAGE OF, SECTION 5					
CLARKSBURG					
CLOVERLY					
COLESVILLE					
DAMASCUS					
DARNESTOWN					
DERWOOD					
DICKERSON					
DRUMMOND					
FAIRLAND					
FOREST GLEN					
FRIENDSHIP HEIGHTS	301-656-2797	4433 SOUTH PARK AVE	CHEVY CHASE	MD	20815
GAITHERSBURG	301-258-6310	31 S. SUMMIT AVE	GAITHERSBURG	MD	20877
GARRETT PARK	301-933-7488	46 WAVERLY AVE	GARRETT PARK	MD	20896
GERMANTOWN					
GLEN ECHO	301-320-4041	6106 HARVARD AVE	GLEN ECHO	MD	20812
GLENMONT					
HILLANDALE					
HYATTSTOWN					
KEMP MILL					
KENSINGTON	301-949-2424	3710 MITCHELL ST	KENSINGTON	MD	20895
LAYTONSVILLE	301-869-0042	P.O BOX 5158	LAYTONSVILLE	MD	20882
MARTIN'S ADDITIONS					
MONTGOMERY VILLAGE					



**Montgomery County, Maryland**

**Table 6.4.5 Areas of Responsibility**

NAME	TELEPHONE	ADDRESS	CITY	STATE	ZIP
NORTH BETHESDA					
NORTH CHEVY CHASE					
NORTH KENSINGTON					
NORTH POTOMAC					
OAKMONT					
OLNEY					
POOLESVILLE	301-428-8927	19721 BEALL ST	POOLESVILLE	MD	20837
POTOMAC					
REDLAND					
ROCKVILLE	240-314-5000	111 MARYLAND AVE	ROCKVILLE	MD	20850
ROSSMOOR					
SILVER SPRING					
SOMERSET	301-657-3211	4510 CUMBERLAND AVE	CHEVY CHASE	MD	20815
SOUTH KENSINGTON					
TOKOMOA					
TRAVILAH					
WASHINGTON GROVE	301-926-2256	300 GROVE AVE	WASHINGTON GROVE	MD	20880
WHEATON-GLENMONT					
WHITE OAK					

**Montgomery County, Maryland**

**Table 6.4.5 County EMA Response Teams**

NAME	TELEPHONE	ADDRESS	CITY	STATE	ZIP
UPPER MONTGOMERY COUNTY VOLUNTEER FIRE DEPARTMENT STATION 14 - BEALLSVILLE	240-773-4714	19801 BEALLSVILLE ROAD	BEALLSVILLE	MD	20839
BETHESDA FIRE DEPARTMENT STATION 20	240-773-4720	9041 OLD GEORGETOWN ROAD	BETHESDA	MD	20814
BETHESDA FIRE DEPARTMENT STATION 26	240-773-4726	6700 DEMOCRACY BOULEVARD	BETHESDA	MD	20817
BETHESDA FIRE DEPARTMENT STATION 6	240-773-4706	6600 WISCONSIN AVENUE	BETHESDA	MD	20815
BETHESDA-CHEVY CHASE RESCUE SQUAD INCORPORATED	240-773-4741	5020 BATTERY LANE	BETHESDA	MD	20814
CABIN JOHN PARK VOLUNTEER FIRE DEPARTMENT STATION 10	301-365-2255	8001 RIVER ROAD	BETHESDA	MD	20817
GLEN ECHO VOLUNTEER FIRE DEPARTMENT STATION 11	240-773-4711	5920 MASSACHUSETTS AVENUE	BETHESDA	MD	20816
MONTGOMERY COUNTY DEPARTMENT OF POLICE 2ND DISTRICT - BETHESDA	301-652-9200	7359 WISCONSIN AVENUE	BETHESDA	MD	20814
NATIONAL INSTITUTES OF HEALTH FIRE DEPARTMENT STATION 51	301-496-2372	51 CENTER DRIVE, BUILDING 51	BETHESDA	MD	20814
NATIONAL NAVAL MEDICAL CENTER FIRE DEPARTMENT STATION 50-DOD	301-295-0319	8901 ROCKVILLE PIKE	BETHESDA	MD	20814
NAVAL SHIP RESEARCH AND DEVELOPMENT FIRE DEPARTMENT-DOD	301-227-1550	9500 MACARTHUR BOULEVARD	BETHESDA	MD	20817
BLACK HILL REGIONAL PARK POLICE	301-972-9396	14300 BLACK HILLS ROAD	BOYDS	MD	20841
CHEVY CHASE FIRE DEPARTMENT STATION 7	240-773-4707	8001 CONNECTICUT AVENUE	CHEVY CHASE	MD	20815
CHEVY CHASE VILLAGE POLICE DEPARTMENT	301-654-7300	5906 CONNECTICUT AVENUE	CHEVY CHASE VILLAGE	MD	20815
MONTGOMERY COUNTY FIRE RESCUE STATION 35 - CLARKSBURG	240-773-4735	22610 GATEWAY CENTER DRIVE, SUITE 300	CLARKSBURG	MD	20871
HILLANDALE VOLUNTEER FIRE DEPARTMENT STATION 24	240-773-4724	13216 NEW HAMPSHIRE AVENUE	COLESVILLE	MD	20904

**Montgomery County, Maryland**

**Table 6.4.5 County EMA Response Teams**

NAME	TELEPHONE	ADDRESS	CITY	STATE	ZIP
DAMASCUS VOLUNTEER FIRE DEPARTMENT STATION 13	240-773-4713	26334 RIDGE ROAD	DAMASCUS	MD	20872
GAITHERSBURG- WASHINGTON GROVE VOLUNTEER FIRE DEPARTMENT STATION 28	240-773-4728	7272 MUNCASTER MILL ROAD	DERWOOD	MD	20855
GAITHERSBURG POLICE DEPARTMENT	301-258-6400	14 FULKS CORNER AVENUE	GAITHERSBURG	MD	20877
GAITHERSBURG- WASHINGTON GROVE VOLUNTEER FIRE DEPARTMENT STATION 8	240-773-4708	801 RUSSELL AVENUE	GAITHERSBURG	MD	20879
MONTGOMERY COUNTY DEPARTMENT OF POLICE 6TH DISTRICT - MONTGOMERY VILLAGE/GAITHERSBURG	240-773-5700	18749F NORTH FREDERICK AVENUE	GAITHERSBURG	MD	20879
NATIONAL INSTITUTE OF STANDARDS AND TECHNOLOGY FIRE DEPARTMENT	301-957-6190	809 WEST DIAMOND AVENUE	GAITHERSBURG	MD	20899
GERMANTOWN VOLUNTEER FIRE DEPARTMENT STATION 29	240-773-4729	20001 CRYSTAL ROCK DRIVE	GERMANTOWN	MD	20874
MONTGOMERY COUNTY DEPARTMENT OF POLICE 5TH DISTRICT - GERMANTOWN	301-840-2650	20000 AIRCRAFT DRIVE	GERMANTOWN	MD	20874
HYATTSTOWN VOLUNTEER FIRE DEPARTMENT STATION 9	240-773-4709	25801 FREDERICK ROAD	HYATTSTOWN	MD	20871
KENSINGTON VOLUNTEER FIRE DEPARTMENT STATION 5	240-773-4705	10620 CONNECTICUT AVENUE	KENSINGTON	MD	20895
LAYTONSVILLE VOLUNTEER FIRE DEPARTMENT STATION 17	240-773-4717	21400 LAYTONSVILLE ROAD	LAYTONSVILLE	MD	20882
ROCKVILLE VOLUNTEER FIRE DEPARTMENT STATION 31	240-773-4731	12100 DARNESTOWN ROAD	NORTH POTOMAC	MD	20878
MONTGOMERY GENERAL HOSPITAL SECURITY	301-774-8882	18101 PRINCE PHILIP DRIVE	OLNEY	MD	20832
SANDY SPRING VOLUNTEER FIRE DEPARTMENT STATION 40	240-773-4740	16911 GEORGIA AVENUE	OLNEY	MD	20832

**Montgomery County, Maryland**

**Table 6.4.5 County EMA Response Teams**

NAME	TELEPHONE	ADDRESS	CITY	STATE	ZIP
CABIN JOHN PARK VOLUNTEER FIRE DEPARTMENT STATION 30	301-299-4300	9404 FALLS ROAD	POTOMAC	MD	20854
ROCKVILLE VOLUNTEER FIRE DEPARTMENT STATION 33	240-773-4733	11430 FALLS ROAD	POTOMAC	MD	20854
KENSINGTON VOLUNTEER FIRE DEPARTMENT STATION 21	240-773-4721	12500 VEIRS MILL ROAD	ROCKVILLE	MD	20853
MARYLAND STATE POLICE BARRACK N - ROCKVILLE	301-424-2101	7915 MONTROSE ROAD	ROCKVILLE	MD	20854
MONTGOMERY COUNTY DEPARTMENT OF POLICE - HEADQUARTERS	240-773-5000	2350 RESEARCH BOULEVARD	ROCKVILLE	MD	20850
MONTGOMERY COUNTY DEPARTMENT OF POLICE 1ST DISTRICT - ROCKVILLE	240-773-6070	1451 SEVEN LOCKS ROAD	ROCKVILLE	MD	20854
MONTGOMERY COUNTY FIRE STATION TRAINING ACADEMY STATION 27	240-773-4727	9710 GREAT SENECA HIGHWAY	ROCKVILLE	MD	20850
MONTGOMERY COUNTY SHERIFFS OFFICE	240-777-7000	50 MARYLAND AVENUE, SUITE T-8	ROCKVILLE	MD	20850
ROCKVILLE CITY POLICE DEPARTMENT	240-314-8900	111 MARYLAND AVENUE	ROCKVILLE	MD	20850
ROCKVILLE VOLUNTEER FIRE DEPARTMENT STATION 23	240-773-4723	121 ROLLINS AVENUE	ROCKVILLE	MD	20852
ROCKVILLE VOLUNTEER FIRE DEPARTMENT STATION 3	240-773-4703	380 HUNGERFORD DRIVE	ROCKVILLE	MD	20850
SANDY SPRING VOLUNTEER FIRE DEPARTMENT STATION 4	240-773-4704	17921 BROOKE ROAD	SANDY SPRING	MD	20860
BURTONSVILLE VOLUNTEER FIRE DEPARTMENT STATION 15	240-773-4715	13900 OLD COLUMBIA PIKE	SILVER SPRING	MD	20904
HILLANDALE VOLUNTEER FIRE DEPARTMENT STATION 12-DOD	240-773-4712	10617 NEW HAMPSHIRE AVENUE	SILVER SPRING	MD	20903
KENSINGTON VOLUNTEER FIRE DEPARTMENT STATION 25	240-773-4725	14401 CONNECTICUT AVENUE	SILVER SPRING	MD	20906
MARYLAND-NATIONAL CAPITAL PARK POLICE MONTGOMERY COUNTY DIVISION	301-949-8010	12751 LAYHILL ROAD	SILVER SPRING	MD	20906

**Montgomery County, Maryland**

**Table 6.4.5 County EMA Response Teams**

<b>NAME</b>	<b>TELEPHONE</b>	<b>ADDRESS</b>	<b>CITY</b>	<b>STATE</b>	<b>ZIP</b>
MONTGOMERY COUNTY POLICE - SILVER SPRING DISTRICT	301-565-7744	801 SLIGO AVENUE	SILVER SPRING	MD	20910
SILVER SPRING VOLUNTEER FIRE DEPARTMENT STATION 1	240-773-4701	8110 GEORGIA AVENUE	SILVER SPRING	MD	20910
SILVER SPRING VOLUNTEER FIRE DEPARTMENT STATION 16	240-773-4716	111 UNIVERSITY BOULEVARD EAST	SILVER SPRING	MD	20901
SILVER SPRING VOLUNTEER FIRE DEPARTMENT STATION 19	240-773-4719	1945 SEMINARY ROAD	SILVER SPRING	MD	20910
WALTER REED FIRE DEPARTMENT FOREST GLENN STATION	301-295-7544	BROOKVILLE ROAD	SILVER SPRING	MD	20910
TAKOMA PARK POLICE DEPARTMENT	301-270-1100	7500 MAPLE AVENUE	TAKOMA PARK	MD	20912
TAKOMA PARK VOLUNTEER FIRE DEPARTMENT STATION 2	240-773-4702	7201 CARROLL AVENUE	TAKOMA PARK	MD	20912
KENSINGTON VOLUNTEER FIRE DEPARTMENT STATION 18	240-773-4718	12251 GEORGIA AVENUE	WHEATON	MD	20902
MONTGOMERY COUNTY DEPARTMENT OF POLICE 4TH DISTRICT - WHEATON	240-773-5500	2300 RANDOLPH ROAD	WHEATON	MD	20902
WHEATON VOLUNTEER RESCUE SQUAD RESCUE 2	240-773-4742	11435 GRANDVIEW AVENUE	WHEATON	MD	20902



**Montgomery County, Maryland**

**Table 6.4.5 Hospital Contacts**

<b>NAME</b>	<b>TELEPHONE</b>	<b>ADDRESS</b>	<b>CITY</b>	<b>STATE</b>	<b>ZIP</b>
NATIONAL INSTITUTES OF HEALTH	888-644-6226	9000 ROCKVILLE PIKE	BETHESDA	MD	20892
NATIONAL NAVAL MEDICAL CENTER-DOD	301-295-4611	8901 ROCKVILLE PIKE	BETHESDA	MD	20889
SUBURBAN HOSPITAL	301-896-3100	8600 OLD GEORGETOWN ROAD	BETHESDA	MD	20814
MONTGOMERY GENERAL HOSPITAL	301-774-8882	18101 PRINCE PHILLIP DRIVE	OLNEY	MD	20832
POTOMAC RIDGE BEHAVIORAL HEALTH	301-251-4545	14901 BROSCART ROAD	ROCKVILLE	MD	20850
SHADY GROVE ADVENTIST HOSPITAL	301-279-6000	9901 MEDICAL CENTER DRIVE	ROCKVILLE	MD	20850
HOLY CROSS HOSPITAL	301-754-7000	1500 FOREST GLEN ROAD	SILVER SPRING	MD	20910
WASHINGTON ADVENTIST HOSPITAL	301-891-7600	7600 CARROLL AVENUE	TAKOMA PARK	MD	20912

**Montgomery County, Maryland**

**Table 6.4.5 Facility Response Plans**

NAME	ADDRESS	CITY	STATE	ZIP	REGIONAL ID
US ARMY ADELPHI LABORATORY CENTER	2800 POWDER MILL ROAD	ADELPHI	MD	20783	110001275959
CARDEROCK DIVISION NAVAL SURFACE WARFARE CENTER	9500 MACARTHUR BOULEVARD	BETHESDA	MD	20817	110000796149
MARYLAND SHA BRIDGE 1510600	I-495 OVER SEVEN LOCKS RD	BETHESDA	MD	20817	110039529061
MARYLAND SHA BRIDGE 1514500	I-270 SBR OVER I-495 OL	BETHESDA	MD	20814	110039529089
MARYLAND SHA BRIDGE 1516200	I-270 RAMP A OVER I- 495 CL	BETHESDA	MD	20814	110039529098
NATIONAL NAVAL MEDICAL CENTER	8901 WISCONSIN AVENUE	BETHESDA	MD	20889	110000796121
US PUBLIC HEALTH SERVICE NATIONAL INSTITUTES OF HEALTH	9000 ROCKVILLE PIKE BLDG 13	BETHESDA	MD	20892	110000869720
MD SHA BRIDGE 1503400	US 29 OVER PATUXENT RIVER	BURTONSVILLE	MD	20866	110037396083
LOCKHEED MARTIN MISSION SERVICES	22300 COMSAT DRIVE	CLARKSBURG	MD	20871	110000866509
SPECTRA INC	22250 COMSAT DRIVE	CLARKSBURG	MD	20871	110000339330
THALES COMMUNICATIONS INC	22065 GATEWAY DR	CLARKSBURG	MD	20871	110022811536
DAMASCUS WASTEWATER TREATMENT PLANT	23730 LOG HOUSE ROAD	DAMASCUS	MD	20872	110002022025
MONTGOMERY COUNTY TRANSFER STATION	16101 FREDERICK AVENUE	DERWOOD	MD	20855	110000796693
MIRANT SERVICES LLC	21200 MARTINSBURG ROAD	DICKERSON	MD	20842	110000339303
MONTGOMERY COUNTY RESOURCE RECOVERY FACILITY	21204 MARTINSBURG ROAD	DICKERSON	MD	20842	110000545768
NEUTRON PRODUCTS INC	22301 MOUNT EPHRAIM ROAD	DICKERSON	MD	20842	110003510576
ALCAVIS INTL INC.	8322 HELGERMAN CT	GAITHERSBURG	MD	20877	110038224775
CAPITAL ELECTRO-CIRCUITS INC	7845-I AIRPARK RD	GAITHERSBURG	MD	20879	110003519407
DENRO	9318 GAITHER ROAD	GAITHERSBURG	MD	20877	110012706580
GENVEC	65 W WATKINS MILL RD	GAITHERSBURG	MD	20878	110003548590
HEKIMIAN LABS INC	630 EAST DIAMOND AVENUE	GAITHERSBURG	MD	20877	110012707847
HUGHES NETWORK SYSTEMS LLC	16060 INDUSTRIAL DR	GAITHERSBURG	MD	20877	110025331139
KIRKEGAARD PERRY LABORATORIES, INC	910 CLOPPER RD; STE 150-S	GAITHERSBURG	MD	20878	110037396494

**Montgomery County, Maryland**

**Table 6.4.5 Facility Response Plans**

NAME	ADDRESS	CITY	STATE	ZIP	REGIONAL ID
MD SHA BRIDGE 15008X0	MD 124 OVER TRIBUTARY	GAITHERSBURG	MD	20882	110037395636
MEDIMMUNE INC	ONE MEDIMMUNE WAY	GAITHERSBURG	MD	20878	110013744868
NATIONAL INSTITUTE OF STANDARDS & TECHNOLOGY	ROUTE I-270 & QUINCE ORCHARD ROAD	GAITHERSBURG	MD	20899	110006874677
OPGEN INC	708 QUINCE ORCHARD RD	GAITHERSBURG	MD	20878	110038922459
WATKINS JOHNSON CO	700 QUINCE ORCHARD RD	GAITHERSBURG	MD	20878	110000796390
OPTIM ELECTRONICS CORPORATION	12401 MIDDLEBROOK RD., STE 240	GERMANTOWN	MD	20874	110002096810
ORBITAL SCIENCES CORPORATION	20301 CENTURY BOULEVARD	GERMANTOWN	MD	20874	110000796586
PULSE ELECTRONICS INC	21200 DORSEY MILL RD.	GERMANTOWN	MD	20876	110012707838
QIAGEN	19300 GERMANTOWN AVE.	GERMANTOWN	MD	20874	110006529989
SENECA WASTEWATER TREATMENT PLANT	12600 GREAT SENECA HIGHWAY	GERMANTOWN	MD	20874	110000548006
XCELERON INC	20340 SENECA MEADOWS PKWY	GERMANTOWN	MD	20876	110037395832
KENSINGTON READY MIX PLANT	10450 METROPOLITAN AVE.	KENSINGTON	MD	20895	110008055004
MARYLAND SHA BRIDGE 1512400	I-495 OVER KENSINGTON PKWY	KENSINGTON	MD	20895	110039529070
MONTGOMERY COUNTY OAKS LANDFILL	6001 OLNEY LAYTONSVILLE ROAD	LAYTONSVILLE	MD	20882	110001850943
POTOMAC WATER FILTRATION PLANT	12200 RIVER ROAD	POTOMAC	MD	20854	110000576797
ATF NATIONAL LAB CTR	1401 RESEARCH BOULEVARD	ROCKVILLE	MD	20850	110005968097
BIORELIANCE	9630 MEDICAL CENTER DR.	ROCKVILLE	MD	20850	110020049295
CAMBRIDGE BIOTECH CORP	1500 EAST GUDE DRIVE	ROCKVILLE	MD	20850	110000866322
CONGRESSIONAL OLDSMOBILE	801 ROCKVILLE PIKE	ROCKVILLE	MD	20852	110000866563
ENTRE MED INC	9640 MEDICAL CENTER DR	ROCKVILLE	MD	20850	110022386773
ENVELOPES UNLIMITED INCORPORATED	649 HORNERS LANE NORTH	ROCKVILLE	MD	20850	110006526937

**Montgomery County, Maryland**

**Table 6.4.5 Facility Response Plans**

NAME	ADDRESS	CITY	STATE	ZIP	REGIONAL ID
HUMAN GENOME SCIENCES	9800 MEDICAL CENTER DR, BLDG C	ROCKVILLE	MD	20852	110022395040
LAFARGE MID-ATLANTIC INC ROCKVILLE RMX	14824 S LAWN LN	ROCKVILLE	MD	20850	110022522377
MARYLAND WOOD PRESERVING CORPORATION	235 DERWOOD CIRCLE	ROCKVILLE	MD	20850	110000796602
MCCORMICK PAINT WORKS COMPANY	2355 LEWIS AVENUE	ROCKVILLE	MD	20851	110000339321
MD SHA BRIDGE 1500600	MD 28 OVER CSX TRANSPORTATION	ROCKVILLE	MD	20851	110037395627
MD SHA BRIDGE 1504800	MD 28 OVER I-270 AND C-D RAMPS	ROCKVILLE	MD	20850	110037395645
MD SHA BRIDGE 1506300	MD 586 OVER ROCK CREEK	ROCKVILLE	MD	20851	110037395654
MS4 MONTGOMERY COUNTY	225 ROCKVILLE PIKE, SUITE 120	ROCKVILLE	MD	20850	110011128261
NABI BIOPHARMACEUTICALS	12280 WILKINS AVE	ROCKVILLE	MD	20852	110003526499
NIH RESEARCH COURT NHLBI NIDCD	5 RESEARCH COURT	ROCKVILLE	MD	20850	110003526685
POTOMAC ELEC POWER CO-ROCKVILLE SVC CENTER	1610 GAITHER ROAD	ROCKVILLE	MD	20850	110000796657
PROTO CIRCUITS INC	14674 D SOUTHLAWN LA	ROCKVILLE	MD	20850	110003512208
ROCKVILLE CRUSHED STONE INCORPORATED	13900 PINEY MEETINGHOUSE ROAD	ROCKVILLE	MD	20850	110005968355
SMITH LITHOGRAPH	1029 GUDE DRIVE, EAST	ROCKVILLE	MD	20850	110001767785
V O B B M W	1396 ROCKVILLE PIKE	ROCKVILLE	MD	20852	110003522563
WASHINGTON GAS ROCKVILLE STATION	7301 WESTMORE ROAD	ROCKVILLE	MD	20849	110001833963
AMATO INDUSTRIES INC	9120 TALBOT AVE	SILVER SPRING	MD	20910	110003512510
HOLY CROSS HOSPITAL	1500 FOREST GLEN RD	SILVER SPRING	MD	20910	110000835197
KING STREET ART CENTER	930 KING STREET	SILVER SPRING	MD	20910	110001768542
MID ATLANTIC COCA COLA	1710 ELTON ROAD	SILVER SPRING	MD	20903	110000499540
NATIONAL PARK SEMINARY HISTORY DISTRICT	9000 BROOKVILLE ROAD	SILVER SPRING	MD	20910	110038753499
SAFETY KLEEN CORPORATION 2058 011	12164 TECH RD	SILVER SPRING	MD	20904	110000614005
SHA BRIDGE 1513500	9800 A COLESVILLE RD	SILVER SPRING	MD	20901	110022303498
UNITED THERAPEUTICS CORP	1040 SPRING ST	SILVER SPRING	MD	20910	110041675078

<b>Montgomery County, Maryland</b>
------------------------------------

**Table 6.4.5 Railroad Companies**

OWNER	EMERGENCY TELEPHONE	ADDRESS	CITY	STATE	ZIP
CSXT	800-232-0144	100 S MAPLE AVE	BRUNSWICK	MD	21716



**Montgomery County, Maryland**

**Table 6.4.5 Pipeline Companies**

<b>OWNER</b>	<b>TYPE</b>	<b>EMERGENCY TELEPHONE</b>	<b>NON-EMERGENCY TELEPHONE</b>
NISOURCE	NATURAL GAS PIPELINE	800-835-7191	800-543-8911
DOMINION	NATURAL GAS PIPELINE	800-552-7001	866-366-4357
WILLIAMS	NATURAL GAS PIPELINE	800-688-6321	800-945-5426
COLONIAL	REFINED PETROLEUM PIPELINE	800-926-2728	800-275-3004

**Montgomery County, Maryland**

**Table 6.4.5 LEPC Contacts**

<b>NAME</b>	<b>TITLE</b>	<b>TELEPHONE</b>	<b>ADDRESS</b>	<b>CITY</b>	<b>STATE</b>	<b>ZIP</b>
CHRIS VOSS	EMA DIRECTOR	240-777-2300	100 EDISON PARK DRIVE SUITE 1S31	GAITHERSBURG	MD	20878
ANTHONY LOCONTE	LEPC CHAIR	240-777-2300	100 EDISON PARK DRIVE SUITE 1S31	GAITHERSBURG	MD	20878
ANTHONY ALEXIOU	OPERATIONS CHIEF	240-777-2300	100 EDISON PARK DRIVE SUITE 1S31	GAITHERSBURG	MD	20878
CHUCK CRISOSTOMO	PLANNING CHIEF	240-777-2300	100 EDISON PARK DRIVE SUITE 1S31	GAITHERSBURG	MD	20878

**Montgomery County, Maryland**

**Table 6.4.5 Elected Officials**

<b>NAME</b>	<b>TITLE</b>	<b>TELEPHONE</b>	<b>ADDRESS</b>	<b>CITY</b>	<b>STATE</b>	<b>ZIP</b>
LORETTA E. KNIGHT	CLERK OF CIRCUIT COURT	240-777-9400	50 MARYLAND AVE, RM 122A	ROCKVILLE	MD	20850
IKE LEGGETT	COUNTY EXECUTIVE	240-777-2500	101 MONROE ST	ROCKVILLE	MD	20850
JOSEPH M. GRIFFIN	REGISTER OF WILLS	240-777-9600	50 MARYLAND AVE, RM 322	ROCKVILLE	MD	20850
DARREN MARK POPKIN	SHERIFF	240-777-7000	50 MARYLAND AVE, RM T-8	ROCKVILLE	MD	20850
JOHN MCCARTHY	STATE ATTORNEY	240-777-7300	50 MARYLAND AVE, 5TH FL	ROCKVILLE	MD	20850

<b>Montgomery County, Maryland</b>
------------------------------------

**Table 6.4.5 Power Utilities**

NAME	TELEPHONE	ADDRESS	CITY	STATE	ZIP
PEPCO	877-737-2662	10611 WEST LAKE DRIVE	ROCKVILLE	MD	20852

**Montgomery County, Maryland**

**Table 6.4.5 Military Installations**

NAME	ADDRESS	CITY	STATE	ZIP
NATIONAL GEOSPATIAL INTELLIGENCE AGENCY	4600 SANGAMORE RD	BETHESDA	MD	20816
NSWC CARDEROCK	9500 MCCARTHUR BLVD	BETHESDA	MD	20816
NATIONAL NAVAL MEDICAL CENTER BETHESDA	8901 WISCONSIN AVE BLDG 57	BETHESDA	MD	20889
OFFICE OF THE SECRETARY OF DEFENSE	4301 JONES BRIDGE RD	BETHESDA	MD	20814
CIVIL AIR PATROL, INC	7920 AIRPARK ROAD	GAITHERSBURG	MD	20879
MG B L HUNTON MEM USARC		GAITHERSBURG	MD	20879
NG OLNEY MD		GAITHERSBURG	MD	20879
MAUS-WARFIELD USARC	1850 BALTIMORE ROAD	ROCKVILLE	MD	20851
DEFENSE CONTRACT AUDIT AGENCY	1 CURIE COURT	ROCKVILLE	MD	20850
WALTER REED AMC GLEN HAVEN		SILVER SPRING	MD	20910
WALTER REED AMC FOREST GLEN	500 ROBERT GRANT AVE	SILVER SPRING	MD	20910
NG MG GEORGE M. GELSTON	12200 CHERRY HILL RD	SILVER SPRING	MD	20904
AEDC WHITE OAK	BUSHNELL ROAD	WHITE OAK	MD	20904

## **6.5 Prince George's County, MD**

### **6.5.1 Area of Responsibility**

Prince George's County is located in the South Central part of the state. It is bordered by Montgomery and Howard Counties to the north; Virginia and Washington DC to the west, Anne Arundel and Calvert Counties to the east, and Charles County to the south. Prince George's County contains 27 municipalities and has a population of about 863,420. The address of the Division of Emergency Management is: 14741 Governor Oden Bowie Drive, Suite L23, Upper Marlboro, Maryland 20772 (Telephone 301-780-8313).

County Municipalities:

- Berwyn Heights
- Bladensburg
- Bowie
- Brentwood
- Capitol Heights
- Cheverly
- Colmar Manor
- College Park
- Cottage City
- District Heights
- Eagle Harbor
- Edmonston
- Fairmont Heights
- Forest Heights
- Glenarden
- Greenbelt
- Hyattsville
- Landover Hills
- Laurel
- Mount Rainier
- Morningside
- New Carrollton
- North Brentwood
- Riverdale Park
- Seat Pleasant
- Upper Marlboro

### **6.5.2 Response Systems and Policies**

The mission of the Office of Homeland Security is to develop and maintain comprehensive emergency management programs through planning with federal, state and local official, and the private sector, to develop a coordinated safety and preparedness strategy; to protect life, property, and the environment from the effects of natural and man-made disasters, including terrorist acts and; to enhance the quality of life by receiving and processing 9-1-1 calls and dispatching Police, Sheriff, Fire and Emergency Medical Services.

The Office of Emergency Management(OEM) is one of the agencies under the Office of Homeland Security and as such, it is responsible for the coordination of all County agencies, private organizations, businesses, persons, and other counties, cities and political subdivisions, to ensure the complete utilization of all available resources to effectively and efficiently mitigate, prepare for, respond to, and recover from any natural, technological or manmade emergency or disaster, regardless of size or complexity, including acts of terrorism.

OEM also coordinates the Radio Amateur Civil Emergency Services and Amateur Radio Emergency Services (RACES/ARES) Unit

The county has a 9-1-1 Communications Center. The Emergency Operations Command includes: Fire/Rescue Operations, Advanced Emergency Medical Services, Operational Safety, and Quality Assurance. These elements provide emergency fire and rescue



services and basic ambulance services, the advanced life support and specialized fire and rescue functions, including high-rise, confined space, and underwater rescue. In addition, Quality Assurance focuses on monitoring, evaluating and adjusting the level of emergency and non-emergency service that is provided to our citizens through training and discipline.

The Prince George's "Local Emergency Planning Committee" (LEPC) is a group made up of county citizens as well as representatives from various businesses within the county who work in collaboration with employees of the county's Administration office, Public Safety and other departments with the goal on developing strategies for better serving the community of Prince George before, during and after natural and manmade disasters. This partnership enables all facets of the community to interact with those responsible for carrying out needed services.

The LEPC is led by the counties Interim Director of Fire/EMS & Emergency Management, Mr. Brad Owens. Mr. Owens has embraced the philosophy of the LEPC and encourages additional participation from citizens and businesses of the county.

The Prince George's County is part of the National Capital Region. The National Capital Region was created pursuant to the National Capital Planning Act of 1952 (Title 40, U.S.C., Sec. 71). The Act defined the NCR as the District of Columbia; Montgomery and Prince George's Counties of Maryland; Arlington, Fairfax, Loudon, and Prince William Counties of Virginia. Today, the NCR includes the District of Columbia and eleven local jurisdictions in the State of Maryland and the Commonwealth of Virginia.

### **6.5.3 County EMA Response Teams**

No information is available.

Fact Sheet:

Prince George’s County, Maryland

**MEMA State  
Emergency  
Operation Center:**  
(24 hour) 877-636-2872

**Department of Health  
and Mental Hygiene:**  
Ph: 410-535-5400  
Ph: 410-402-8570  
Fax:

**MDE Hot Line**  
866-633-4686

**National Park Service**  
202-619-7065/7500  
301-714-2235

**EPA Planning OSC:**  
Charlie Fitzsimmons  
Office: 410-305-3027  
Fax: 410-305-3096  
Cell: 443-223-9774  
SAT: 8816 2249 1167

**Alternate OSCs:**  
Greg Ham  
Office: 215-514-9510  
Fax: 410-305-3096  
Cell: 410-952-4622  
SAT: 8816 2249 1172

Richard Rupert  
Office: 215-814-2879  
Fax: 215-814-3254  
Cell: 215-514-8773

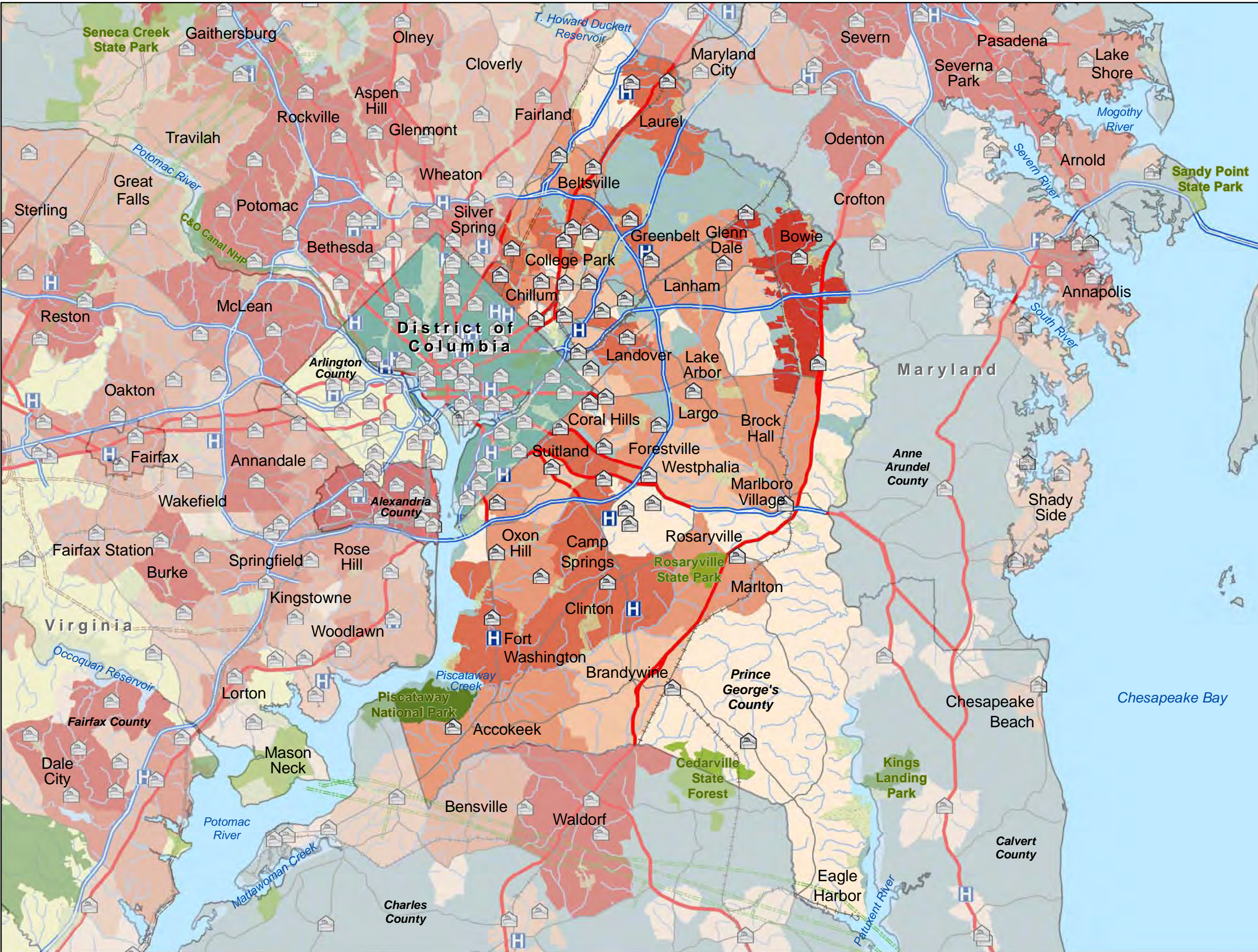
National Guard CST:

Updated 3-2013

<b>CONTACTS:</b> <b>24-Hour County Dispatch:</b> 301-583-2200 <b>EMA Director/LEPC Chair:</b> Ronald Gill, 301-883-3300 <b>Deputy E.M. Coordinator:</b> Ronald Gill, 301-883-3300 <b>County Commissioners:</b> Executive: Rushern Baker, (301) 952-4131 <b>County Administrator:</b> (301) 952-3794 <b>County Tax Office:</b> 301-952-5025 <b>Health Department:</b> (301) 883-7879 <a href="http://www.princegeorgescountymd.gov/">http://www.princegeorgescountymd.gov/</a> <b>Emergency: 911</b>		<b>Water Bodies</b> Anacostia River, Bald Hill Branch, Bear Branch, Beaverdam Creek and Tributary, Cabin Branch and Tributary, Charles Branch and Tributary, Collington Branch, Folly Branch and Tributary, Henson Creek and Tributary, Indian Creek and Tributary, Patuxent River and Tributary, Potomac River and Tributary,		<b>Defense Site Locations</b> <b>Andrews Afb-</b> 1525 Command Drive, Andrews Afb, MD, 20762, 301-736-1092 <b>National Guard Adelphi Readiness Center &amp; Armory-</b> 2600 Powder Mill Road, Adelphi, Maryland 20783, 410-702-9718 <b>Ng Cong Steny Hoyer Armory-</b> 9900 Surratts Road, Cheltenham, Maryland 20623, 301-782-7193 X1332 <b>Civil Air Patrol, Inc.-</b> 10102 Kathleen Drive, Fort Washington MD, 20744, <b>No Phone Number Available</b> <b>Defense Information Systems Agency-</b> 11600 Springfield Rd, Laurel MD, 20708, 301-210-1804 <b>Marine Corps-</b> 6009 Oxon Hill Rd, Oxon Hill MD, 20745, 301-567-7162 <b>Maryland Department Of Military Greenbelt Armory-</b> 7100 Greenbelt Rd, Greenbelt MD, 20770, 301-220-7398 <b>Us Secret Service-</b> 3915 Elkhorn Circle, Bowie MD, 20716, <b>No Phone Number Available</b> <b>Us Army Research Laboratories-</b> 2800 Powder Mill Rd, Hyattsville MD, 20783, 301-394-3294 <b>Usace-</b> 2803 52 <sup>nd</sup> Avenue, Hyattsville MD, 20781, 301-394-0124 <b>Us Navy-</b> 6409 Trillium Trail, Glenn Dale MD, 20769, 301-352-5735		<b>COUNTY MAP:</b> 			
<b>HAZMAT TEAMS:</b> Prince George’s County Fire/EMS Hazardous Materials Response Team, 911, Team Leader: Chief Robert Stephan, (301) 652-0707, <i>Email:</i>		<b>Electric Utilities</b> <b>Allegheny Power-</b> 1-800-255-3443 <b>PEPCO-</b> 1-877-737-2662 <b>BGE-</b> 1.877.778.2222		<b>Gas Utilities</b> <b>Washington Gas-</b> 703-750-1400 or 800-752-7520		<b>Water Utilities</b> <b>Washington Suburban Sanitary Commission-</b> 301-206-4002		<b>Pipelines: Natural Gas and Refined Petroleum</b> <b>Colonial Co-</b> 800-926-2728	
<b>HOSPITALS WITH TRAUMA CENTERS:</b> <b>Prince Georges Hospital</b>		<b>Closest Trauma Center</b> <b>Prince Georges Hospital-</b> 3001 Hospital Drive, Cheverly, Maryland 20785, 301-618-3162				<b>Closest Burn Unit</b> <b>Washington Hospital Center-</b> 110 Irving Street, Northwest Washington, DC 20010, (202) 877-7000			
<b>OTHER HOSPITALS:</b> <b>Fort Washington Hospital, Southern Maryland Hospital Center, Doctors Community Hospital, Laurel Regional Hospital</b>		<b>Fort Washington Hospital-</b> 11711 Livingston Road, Fort Washington, MD 20744 , 301-203-2250 <b>Southern Maryland Hospital Center-</b> 7503 Surratts Road (on Rt.5), Clinton, Maryland 20735, 301-877-4500 <b>Doctors Community Hospital-</b> 8118 Good Luck Road, Lanham, MD 20706, 301-552-8665 <b>Laurel Regional Hospital-</b> 7300 Van Dusen Road, Laurel, Maryland 20707, 301-497-7954							
<b>DRINKING WATER INTAKES</b> Drinking Water Intakes		<b>Drinking Water Intakes</b> NO DATA IN THIS CELL				<b>WWTP</b> <b>Utilities Inc. of Maryland-</b> 3311 Village Drive North, Upper Marlboro, MD 20772, 301-627-4986 <b>Washington Suburban Sanitary Commission-</b> 14501 Sweitzer Lane, Laurel MD, 20707, 301-206-8000			
<b>PLANNING TOOLS:</b> EOPs, MOAs, MOUs									
<b>TYPES OF FACILITIES:</b>									
<b>SARA Title III Facilities: #</b> <b>FRP Oil Facilities:</b> <b>SPCC Facilities: #</b> <b>RMP Facilities:</b> <b>NPDES Facilities:</b> <b>RCRA Facilities:</b> <b>TRI Sites:</b> <b>Water Intakes:</b> Industrial									
<b>SENSITIVE POPULATIONS:</b> <b>Special Populations:</b>		<b>National and State Parks</b> Cedarville State Forest, Merkle Wildlife Sanctuary and Visitors Center, Rosaryville State Park, Star Spangled Banner National Historic Trail, Suitland Parkway, Greenbelt Park, Baltimore Washington Parkway				<b>Local Parks</b> Indian Creek Park, Little Paint Branch Park, Kagle Tract Recreation Center, Hillcrest Park, H P Johnson Park, Greenbelt Park, Glenwood Park, Glenn Dale Park, Fairmount Heights Park, Collington Branch Park, Calvert Park, Blue Ponds Park, Bedford Park, Anacostia River Park, Adelphi Mill Recreation Center, Merkle Wildlife Management Area, Northeast Branch Park, Owens Road Park, Paint Branch Park, Patuxent River Watershed Park, White Marsh Park, West Laurel Park, University Hills Recreation Center, Suitland Park, Riverdale Recreation Center			
<b>SOURCES OF RESPONSE EQUIPMENT:</b> NO DATA IN THIS CELL		<b>Amusement Parks</b> <b>Six Flags America</b> 13710 Central Avenue Bowie/ Mitchellville, MD 20721				<b>Large Colleges and Universities</b> <b>University of Maryland,</b> College Park, MD 20742, Emergency Number: 301.405.3333			
<b>MISCELLANEOUS:</b> Nuclear Research Facility- Univ. of Maryland, Chemical and Nuclear Engineering Building, Stadium Drive, College Park, 20742, 301-405-1935									
<b>COUNTY DESCRIPTION</b> <b>FIPS:</b> 033 <b>Land Area:</b> 482.69 square miles <b>Estimated Population:</b> 863,420 <b>Major Industries:</b> Light Industry <b>Major Water Bodies:</b> Rocky Gorge Reservoir, Anacostia River, Potomac River, Patuxent River <b>Major Roadways:</b> 4, 495, 95, 295, 1, 50 <b>Major Towns:</b> Laurel, South Laurel, Bowie, College Park, Glenn Dale, East Riverdale, Woodlawn, Greater Landover, Mitchellville, Largo, Kettering, Camp Springs, Clinton, Fort Washington <b>Major Rail Lines:</b> MARC- 1-800-325-7245, CSX- 1-800-232-0144, Amtrak- 1-800-331-0008, NS- 800-453-2530									
<b>APPLICABLE RESPONSE PLANS:</b> <b>Federal:</b> <ul style="list-style-type: none"><li>U.S. EPA Region III Inland Area Contingency Plan Volume I</li><li>U.S. Coast Guard Sector Baltimore Area Contingency Plan</li></ul> <b>State:</b> <ul style="list-style-type: none"><li>MEMA State of Maryland Emergency Operations Core Plan</li></ul> <b>County:</b> <ul style="list-style-type: none"><li>Prince George’s County Emergency Operations Plan</li></ul>									

Note: The information presented in this fact sheet is a compilation of county data gathered to date. Summarized information can be found in full elsewhere.





**Legend**

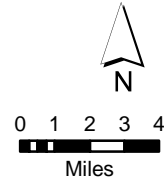
- Fire Stations
- Hospitals
- National Park or Forest
- State Park or Forest
- Local Park
- Major Railroad Lines
- Limited Access
- Highway
- Major Road
- Local Road
- Minor Road
- Other Road
- Ramp
- Ferry
- Pedestrian Way
- Natural Gas Pipeline
- Refined Petroleum Pipeline
- Water (Regional)

**2010 Census**

- 0 - 4,500
- 4,501 - 9,000
- 9,001 - 18,000
- 18,001 - 36,000
- 36,001 - 72,000
- 72,001 - 144,000

Coordinate System:  
WGS 84, Meters

Data Source(s):  
Base Map: ESRI Street Map Data



**DC Extended Subarea  
Contingency Plan  
Prince George's County, MD**



**Prince Georges County, Maryland**

**Table 6.5.5 Areas of Responsibility**

NAME	TELEPHONE	ADDRESS	CITY	STATE	ZIP
ACCOKEEK					
ADELPHI					
AQUASCO					
ARDMORE					
AVONDALE					
BADEN					
BELTSVILLE					
BERWYN					
BERWYN HEIGHTS	301-474-5000	5700 BERWYN RD	BERWYN HEIGHTS	MD	20740
BLADENSBURG	301-927-7048	4229 EDMONSTON RD	BLADENSBURG	MD	20710
BOWIE	301-262-6200	15901 EXCALIBUR RD	BOWIE	MD	20716
BRANDYWINE					
BRENTWOOD	301-927-3344	4300 39TH PL	BRENTWOOD	MD	20722
BROCK HALL					
CALVERTON					
CAMP SPRINGS					
CAPITOL HEIGHTS					
CARMODY HILLS					
CAROLE HIGHLANDS					
CEDAR HEIGHTS					
CEDARVILLE					
CHELTENHAM					
CHEVERLY					
CHILLUM					
CLINTON					
COLLEGE PARK	240-487-3500	4500 KNOX RD	COLLEGE PARK	MD	20740
COLLINGTON					
COLMAR MANOR	301-277-4920	3701 LAWRENCE ST	COLMAR MANOR	MD	20772
CORAL HILLS					
COTTAGE CITY	301-779-2161	3824 40TH AVE	BRENTWOOD	MD	20722
CROOM					
DANVILLE					
DISTRICT HEIGHTS	301-336-1402	200 MARBURY DRIVE	DISTRICT HEIGHTS	MD	20747
EAGLE HARBOR					
EAST RIVERDALE					
EDMONSTON					
FAIRMOUNT HEIGHTS					
FAIRWOOD					
FOREST HEIGHTS	301-839-1030	5508 ARAPAHOE DR	OXON HILL	MD	20745

**Prince Georges County, Maryland**

**Table 6.5.5 Areas of Responsibility**

NAME	TELEPHONE	ADDRESS	CITY	STATE	ZIP
FORESTVILLE					
FORT WASHINGTON					
FRIENDLY					
GLASSMANOR					
GLENARDEN	301-773-2100	8600 GLENARDEN PKWY	GLENARDEN	MD	20706
GLENN DALE					
GREEN MEADOWS					
GREENBELT	301-345-5417	25 CRESCENT RD	GREENBELT	MD	20770
HILLANDALE					
HILLCREST HEIGHTS					
HYATTSVILLE	301-699-8806	5005 52ND ST	HYATTSVILLE	MD	20781
INDIAN CREEK VILLAGE					
JOINT BASE ANDREWS					
KENTLAND					
KETTERING					
KONTERRA					
LAKE ARBOR					
LANDOVER					
LANDOVER HILLS	301-773-6401	6904 TAYLOR ST	LANDOVER HILLS	MD	20784
LANGLEY PARK					
LANHAM					
LARGO					
LAUREL	301-725-5300	8103 SANDY SPRING RD	LAUREL	MD	20707
LEWISDALE					
MARLBORO MEADOWS					
MARLBORO VILLAGE					
MARLOW HEIGHTS					
MARLTON					
MEADOWS					
MELWOOD					
MITCHELLVILLE					
MONTPELIER					
MORNINGSIDE	301-736-2300	6901 AMES ST	SUITLAND	MD	20746
MOUNT RAINIER	301-985-6585	1 MUNICIPAL PL	MOUNT RAINIER	MD	20712
NATIONAL HARBOR					

**Prince Georges County, Maryland**

**Table 6.5.5 Areas of Responsibility**

NAME	TELEPHONE	ADDRESS	CITY	STATE	ZIP
NEW CARROLLTON	301-459-6100	6016 PRINCESS GARDEN PKWY	NEW CARROLLTON	MD	20784
NORTH BRENTWOOD	301-699-9699	4009 WALLACE RD	NORTH BRENTWOOD	MD	20722
NORTH COLLEGE PARK					
OXON HILL					
PALMER PARK					
PEPPERMILL VILLAGE					
PISCATAWAY					
QUEEN ANNE					
QUEENLAND					
RALJON					
RIVERDALE PARK	301-927-6381	5008 QUEENSBURY RD	RIVERDALE PARK	MD	20737
ROGERS HEIGHTS					
ROSARYVILLE					
SEABROOK					
SEAT PLEASANT	301-336-2600	6301 ADDISON RD	SEAT PLEASANT	MD	20743
SILVER HILL					
SOUTH BOWIE					
SOUTH LAUREL					
SPRINGDALE					
SUITLAND					
SUMMERFIELD					
TEMPLE HILLS					
TUXEDO					
UNIVERSITY PARK	301-927-2997	6724 BALTIMORE AVE	UNIVERSITY PARK	MD	20782
UPPER MARLBORO	301-627-6905	14211 SCHOOL LN	UPPER MARLBORO	MD	20772
VANSVILLE					
WALKER MILL					
WEST HYATTSVILLE					
WEST LAUREL					
WESTPHALIA					
WHITE HALL					
WOODLAWN					
WOODMORE					



**Prince Georges County, Maryland**

**Table 6.5.5 County EMA Response Teams**

NAME	TELEPHONE	ADDRESS	CITY	STATE	ZIP
PRINCE GEORGES COUNTY VOLUNTEER FIRE DEPARTMENT COMPANY 824 - ACCOKEEK VOLUNTEER FIRE DEPARTMENT	301-283-2730	16111 LIVINGSTON RD	ACCOKEEK	MD	20607
PRINCE GEORGES COUNTY VOLUNTEER FIRE DEPARTMENT COMPANY 834 - CHILLUM ADELPHI VOLUNTEER FIRE DEPARTMENT	301-883-7734	7833 RIGGS RD	ADELPHI	MD	20783
PRINCE GEORGES COUNTY VOLUNTEER FIRE DEPARTMENT COMPANY 844 - CHILLUM FIRE DEPARTMENT / ADELPHI EMERGENCY MEDICAL SERVICES	301-883-7744	6330 RIGGS RD	ADELPHI	MD	20783
ANDREWS AIR FORCE BASE FIRE STATION 1 - HEADQUARTERS-DOD		CABIGAS ST	ANDREWS AIR FORCE BASE	MD	20762
ANDREWS AIR FORCE BASE FIRE STATION 2-DOD		PATRICK AVE	ANDREWS AIR FORCE BASE	MD	20762
ANDREWS AIR FORCE BASE FIRE STATION 3-DOD		ARNOLD AVE	ANDREWS AIR FORCE BASE	MD	20762
ANDREWS AIR FORCE BASE GATE POLICE-DOD	301-981-1110	WESTOVER AVE	ANDREWS AIR FORCE BASE	MD	20762
PRINCE GEORGES COUNTY FIRE/EMERGENCY MEDICAL SERVICES DEPARTMENT COMPANY 841 / BELTSVILLE VOLUNTEER FIRE DEPARTMENT	301-883-7741	3939 POWDER MILL RD	BELTSVILLE	MD	20705
PRINCE GEORGES COUNTY POLICE DISTRICT 6 - BELTSVILLE	301-937-0910	4321 SELLMAN RD	BELTSVILLE	MD	20705
PRINCE GEORGES COUNTY VOLUNTEER FIRE DEPARTMENT COMPANY 831 - BELTSVILLE	301-883-7731	4911 PRINCE GEORGES AVE	BELTSVILLE	MD	20705
BERWYN HEIGHTS POLICE DEPARTMENT	301-474-6554	5411 BERWYN RD	BERWYN HEIGHTS	MD	20740

**Prince Georges County, Maryland**

**Table 6.5.5 County EMA Response Teams**

NAME	TELEPHONE	ADDRESS	CITY	STATE	ZIP
PRINCE GEORGES COUNTY FIRE/EMERGENCY MEDICAL SERVICES DEPARTMENT COMPANY 814 / BERWYN HEIGHTS VOLUNTEER FIRE DEPARTMENT	301-474-7866	8811 60TH AVE	BERWYN HEIGHTS	MD	20740
BLADENSBURG POLICE DEPARTMENT	301-864-6080	4910 TILDEN RD	BLADENSBURG	MD	20710
PRINCE GEORGES COUNTY FIRE/EMERGENCY MEDICAL SERVICES DEPARTMENT COMPANY 809 / BLADENSBURG VOLUNTEER FIRE DEPARTMENT	301-864-4415	4213 EDMONSTON RD	BLADENSBURG	MD	20710
BOWIE POLICE DEPARTMENT	301-575-2480	2614 KENHILL DRIVE	BOWIE	MD	20715
BOWIE STATE UNIVERSITY CAMPUS POLICE	301-860-4040	14000 JERICHO PARK RD, THEODORE MCKELDIN GYMNASIUM SUITE 1005	BOWIE	MD	20715
PRINCE GEORGES COUNTY FIRE/EMERGENCY MEDICAL SERVICES DEPARTMENT COMPANY 839 / BOWIE VOLUNTEER FIRE DEPARTMENT - BELAIR	301-262-0502	15454 ANNAPOLIS RD	BOWIE	MD	20715
PRINCE GEORGES COUNTY FIRE/EMERGENCY MEDICAL SERVICES DEPARTMENT COMPANY 843 / BOWIE VOLUNTEER FIRE DEPARTMENT - POINTER RIDGE	301-249-6525	16408 POINTER RIDGE DRIVE	BOWIE	MD	20716
PRINCE GEORGES COUNTY VOLUNTEER FIRE DEPARTMENT COMPANY 805 - CAPITAL HEIGHTS VOLUNTEER FIRE DEPARTMENT	301-883-7719	13008 9TH ST	BOWIE	MD	20720
PRINCE GEORGES COUNTY FIRE/EMERGENCY MEDICAL SERVICES DEPARTMENT COMPANY 836 / BADEN VOLUNTEER FIRE DEPARTMENT	301-888-1888	16608 BRANDYWINE RD	BRANDYWINE	MD	20613

**Prince Georges County, Maryland**

**Table 6.5.5 County EMA Response Teams**

NAME	TELEPHONE	ADDRESS	CITY	STATE	ZIP
PRINCE GEORGES COUNTY FIRE/EMERGENCY MEDICAL SERVICES DEPARTMENT COMPANY 840 / BRANDYWINE VOLUNTEER FIRE DEPARTMENT	301-883-7740	14201 BRANDYWINE RD	BRANDYWINE	MD	20613
COTTAGE CITY POLICE DEPARTMENT	301-927-9225	3820 40TH AVE	BRENTWOOD	MD	20722
CAPITOL HEIGHTS POLICE DEPARTMENT	301-420-2444	401 CAPITOL HEIGHTS BLVD	CAPITOL HEIGHTS	MD	20743
PRINCE GEORGES COUNTY FIRE/EMERGENCY MEDICAL SERVICES DEPARTMENT COMPANY 817 / BLVD HEIGHTS VOLUNTEER FIRE AND RESCUE DEPARTMENT	301-568-8112	4101 ALTON ST	CAPITOL HEIGHTS	MD	20743
PRINCE GEORGES COUNTY VOLUNTEER FIRE DEPARTMENT COMPANY 805 - CAPITOL HEIGHTS	301-336-2111	6061 CENTRAL AVE	CAPITOL HEIGHTS	MD	20743
PRINCE GEORGES COUNTY VOLUNTEER FIRE DEPARTMENT COMPANY 837 - RITCHIE HILL VOLUNTEER FIRE COMPANY	301-883-7737	1415 RITCHIE MARLBORO RD	CAPITOL HEIGHTS	MD	20743
PRINCE GEORGES COUNTY VOLUNTEER FIRE DEPARTMENT COMPANY 838 - CHAPEL OAKS VOLUNTEER FIRE DEPARTMENT	301-925-4438	5544 SHERIFF RD	CAPITOL HEIGHTS	MD	20743
CHEVERLY POLICE DEPARTMENT	301-341-1055	6401 FOREST RD	CHEVERLY	MD	20785
PRINCE GEORGES COUNTY POLICE - CLINTON DISTRICT	301-856-3130	6707 GROVETON DRIVE	CLINTON	MD	20735
PRINCE GEORGES COUNTY VOLUNTEER FIRE DEPARTMENT COMPANY 825 - CLINTON VOLUNTEER FIRE DEPARTMENT INCORPORATED	301-883-7725	9025 WOODYARD RD	CLINTON	MD	20735
MARYLAND STATE POLICE BARRACK Q - COLLEGE PARK	301-345-3101	10100 RHODE ISLAND AVE	COLLEGE PARK	MD	20740

**Prince Georges County, Maryland**

**Table 6.5.5 County EMA Response Teams**

NAME	TELEPHONE	ADDRESS	CITY	STATE	ZIP
PRINCE GEORGES COUNTY FIRE/EMERGENCY MEDICAL SERVICES DEPARTMENT COMPANY 811 / BRANCHVILLE VOLUNTEER FIRE DEPARTMENT	301-474-1550	4905 BRANCHVILLE RD	COLLEGE PARK	MD	20740
PRINCE GEORGES COUNTY FIRE/EMERGENCY MEDICAL SERVICES DEPARTMENT COMPANY 812 / COLLEGE PARK VOLUNTEER FIRE DEPARTMENT	301-901-9112	8115 BALTIMORE AVE	COLLEGE PARK	MD	20740
UNIVERSITY OF MARYLAND - COLLEGE PARK POLICE DEPARTMENT	301-405-3555	ROSSBOROUGH LANE, BLDG 003	COLLEGE PARK	MD	20742
DISTRICT HEIGHTS POLICE DEPARTMENT	301-336-1400	2002 MARBURY DRIVE	DISTRICT HEIGHTS	MD	20747
DISTRICT HEIGHTS POLICE DEPARTMENT - SUBSTATION	301-336-1400	6128 MARLBORO PK	DISTRICT HEIGHTS	MD	20747
PRINCE GEORGES COUNTY VOLUNTEER FIRE DEPARTMENT COMPANY 826 - DISTRICT HEIGHTS	301-883-7726	6208 MARLBORO PK	DISTRICT HEIGHTS	MD	20747
EDMONSTON POLICE DEPARTMENT	301-699-8805	5005 52ND AVE	EDMONSTON	MD	20781
FAIRMOUNT HEIGHTS POLICE DEPARTMENT	301-883-9472	6100 JOST ST	FAIRMOUNT HEIGHTS	MD	20743
FOREST HEIGHTS POLICE DEPARTMENT	301-839-4040	5508 ARAPAHOE DRIVE	FOREST HEIGHTS	MD	20745
MARYLAND STATE POLICE BARRACK L - FORESTVILLE	301-568-8101	3500 FORESTVILLE RD	FORESTVILLE	MD	20747
PRINCE GEORGES COUNTY FIRE DEPARTMENT STATION 847 - ALLENTOWN RD VOLUNTEER FIRE DEPARTMENT 2	301-292-4920	10900 FORT WASHINGTON RD	FORT WASHINGTON	MD	20744
PRINCE GEORGES COUNTY VOLUNTEER FIRE DEPARTMENT COMPANY 832 - ALLENTOWN RD	301-248-7434	8709 ALLENTOWN RD	FORT WASHINGTON	MD	20744
GLENARDEN POLICE STATION	301-772-3214	8600 GLENARDEN PKWY	GLENARDEN	MD	20706

**Prince Georges County, Maryland**

**Table 6.5.5 County EMA Response Teams**

NAME	TELEPHONE	ADDRESS	CITY	STATE	ZIP
PRINCE GEORGES COUNTY FIRE/EMERGENCY MEDICAL SERVICES DEPARTMENT COMPANY 818 / GLENN DALE VOLUNTEER FIRE ASSOCIATION	301-853-6723	11900 GLENN DALE BLVD	GLENN DALE	MD	20769
BUREAU OF ALCOHOL TOBACCO FIREARMS AND EXPLOSIVES - HYATTSVILLE II REGIONAL AREA GANG ENFORCEMENT TASK FORCE	301-220-2349	7833 WALKER DRIVE, SUITE 580	GREENBELT	MD	20770
GREENBELT CITY POLICE DEPARTMENT	301-474-7200	550 CRESCENT RD	GREENBELT	MD	20770
HIGH INTENSITY DRUG TRAFFICKING AREA OF GREENBELT	301-489-1700	9001 EDMONSTON RD, SUITE 300	GREENBELT	MD	20770
PRINCE GEORGES COUNTY FIRE/EMERGENCY MEDICAL SERVICES DEPARTMENT COMPANY 835 / GREENBELT VOLUNTEER FIRE DEPARTMENT	301-345-7000	125 CRESCENT RD	GREENBELT	MD	20770
UNITED STATES MARSHALS SERVICE - SOUTHERN DIVISION	301-344-8400	6500 CHERRYWOOD LANE, GREENBELT COURTHOUSE	GREENBELT	MD	20770
UNITED STATES PARK POLICE DISTRICT 4 - GREENBELT	301-344-4250	6501 GREENBELT RD	GREENBELT	MD	20770
HYATTSVILLE POLICE DEPARTMENT	301-985-5050	4310 GALLATIN ST	HYATTSVILLE	MD	20781
PRINCE GEORGES COUNTY FIRE/EMERGENCY MEDICAL SERVICES DEPARTMENT COMPANY 801 / HYATTSVILLE VOLUNTEER FIRE DEPARTMENT	301-927-5770	6200 BELCREST RD	HYATTSVILLE	MD	20782
PRINCE GEORGES COUNTY FIRE/EMERGENCY MEDICAL SERVICES DEPARTMENT COMPANY 828 / WEST LANHAM HILLS VOLUNTEER FIRE DEPARTMENT - ANNAPOLIS RD	301-883-7728	7609 ANNAPOLIS RD	HYATTSVILLE	MD	20784



**Prince Georges County, Maryland**

**Table 6.5.5 County EMA Response Teams**

NAME	TELEPHONE	ADDRESS	CITY	STATE	ZIP
PRINCE GEORGES COUNTY FIRE/EMERGENCY MEDICAL SERVICES DEPARTMENT COMPANY 833 / KENTLAND VOLUNTEER FIRE DEPARTMENT	301-773-6033	7701 LANDOVER RD	LANDOVER	MD	20785
PRINCE GEORGES COUNTY POLICE - AUTO THEFT UNIT	301-772-4900	7600 BARLOWE RD	LANDOVER	MD	20785
LANDOVER HILLS POLICE DEPARTMENT	301-773-6400	6904 TAYLOR ST	LANDOVER HILLS	MD	20784
PRINCE GEORGES COUNTY COMMUNITY FIRE DEPARTMENT INVESTIGATION DIVISION	301-583-1880	6820 WEBSTER ST, CRANFORD-GRAVES FIRE SERVICES BLDG	LANDOVER HILLS	MD	20784
PRINCE GEORGES COUNTY FIRE/EMERGENCY MEDICAL SERVICES DEPARTMENT COMPANY 830 / LANDOVER HILLS VOLUNTEER FIRE DEPARTMENT	301-773-1447	6801 WEBSTER ST	LANDOVER HILLS	MD	20784
PRINCE GEORGES COUNTY VOLUNTEER FIRE DEPARTMENT COMPANY 848 - WEST LANHAM HILLS VOLUNTEER FIRE DEPARTMENT GOOD LUCK RD	301-883-7748	8501 GOOD LUCK RD	LANHAM	MD	20706
BUREAU OF ALCOHOL TOBACCO FIREARMS AND EXPLOSIVES - HYATTSVILLE FIELD OFFICE	301-397-2640	10210 GREENBELT RD, SUITE 770 AEROSPACE BLDG	LANHAM- SEABROOK	MD	20706
PRINCE GEORGES COUNTY COMMUNITY COLLEGE POLICE	301-222-0666	301 LARGO RD	LARGO	MD	20774
PRINCE GEORGES COUNTY FIRE DEPARTMENT STATION 846 - KENTLAND VOLUNTEER FIRE DEPARTMENT COMPANY INCORPORATED	301-883-7746	10400 CAMPUS WAY SOUTH	LARGO	MD	20774
LAUREL CITY POLICE DEPARTMENT	301-498-0092	350 MUNICIPAL SQUARE	LAUREL	MD	20707

**Prince Georges County, Maryland**

**Table 6.5.5 County EMA Response Teams**

NAME	TELEPHONE	ADDRESS	CITY	STATE	ZIP
PRINCE GEORGES COUNTY FIRE DEPARTMENT COMPANY 849 - LAUREL VOLUNTEER FIRE DEPARTMENT/LAUREL VOLUNTEER RESCUE SQUAD	301-725-3345	14910 BOWIE RD	LAUREL	MD	20707
PRINCE GEORGES COUNTY FIRE/EMERGENCY MEDICAL SERVICES DEPARTMENT COMPANY 810 / LAUREL VOLUNTEER FIRE DEPARTMENT STATION 1	301-776-3600	7411 CHERRY LANE	LAUREL	MD	20707
UNITED STATES FISH AND WILDLIFE SERVICE - PATUXENT RESEARCH REFUGE LAW ENFORCEMENT	301-497-5957	12100 BEECH FOREST RD	LAUREL	MD	20708
WASHINGTON SUBURBAN SANITARY COMMISSION SECURITY	800-828-6439	14501 SWEITZER LANE	LAUREL	MD	20707
MORNINGSIDE POLICE DEPARTMENT	301-736-7400	6901 AMES ST	MORNINGSIDE	MD	20746
PRINCE GEORGES COUNTY VOLUNTEER FIRE DEPARTMENT COMPANY 827 - MORNINGSIDE VOLUNTEER FIRE DEPARTMENT	301-736-4342	6200 SUITLAND RD	MORNINGSIDE	MD	20746
BRENTWOOD VOLUNTEER FIRE DEPARTMENT / COTTAGE CITY VOLUNTEER FIRE COMPANY / BUNKER HILL VOLUNTEER FIRE AND RESCUE COMPANY	301-985-5400	3716 RHODE ISLAND AVE	MOUNT RAINIER	MD	20712
MOUNT RAINIER POLICE DEPARTMENT	301-985-6580	3249 RHODE ISLAND AVE	MOUNT RAINIER	MD	20712
PRINCE GEORGES COUNTY VOLUNTEER FIRE DEPARTMENT COMPANY 855 - BUNKER HILL VOLUNTEER FIRE AND RESCUE COMPANY	301-985-5406	3716 RHODE ISLAND AVE	MOUNT RAINIER	MD	20712
NEW CARROLLTON CITY POLICE DEPARTMENT	301-459-0142	6016 PRINCESS GARDEN PKWY	NEW CARROLLTON	MD	20784
PRINCE GEORGES COUNTY POLICE - OXON HILL DISTRICT	301-749-4901	5135 INDIAN HEAD HIGHWAY	OXON HILL	MD	20745

**Prince Georges County, Maryland**

**Table 6.5.5 County EMA Response Teams**

NAME	TELEPHONE	ADDRESS	CITY	STATE	ZIP
PRINCE GEORGES COUNTY VOLUNTEER FIRE DEPARTMENT COMPANY 821 - OXON HILL	301-883-7721	7600 LIVINGSTON RD	OXON HILL	MD	20745
PRINCE GEORGES COUNTY VOLUNTEER FIRE DEPARTMENT COMPANY 842 - OXON HILL VOLUNTEER FIRE DEPARTMENT	301-883-7742	1100 MARCY AVE	OXON HILL	MD	20745
MARYLAND NATIONAL CAPITAL PARK POLICE HEADQUARTERS	301-459-9091	6700 RIVERDALE RD	RIVERDALE	MD	20737
PRINCE GEORGES COUNTY VOLUNTEER FIRE DEPARTMENT COMPANY 813 - RIVERDALE HEIGHTS VOLUNTEER FIRE DEPARTMENT	301-883-7713	6101 ROANOKE AVE	RIVERDALE	MD	20737
RIVERDALE PARK POLICE DEPARTMENT	301-927-4343	5004 QUEENSBURY RD	RIVERDALE	MD	20737
RIVERDALE VOLUNTEER FIRE DEPARTMENT COMPANY 7 INCORPORATED	301-927-0356	4714 QUEENSBURY RD	RIVERDALE	MD	20737
PRINCE GEORGES COUNTY VOLUNTEER FIRE DEPARTMENT COMPANY 808 - SEAT PLEASANT	301-883-7708	6305 ADDISON RD	SEAT PLEASANT	MD	20743
SEAT PLEASANT CITY POLICE DEPARTMENT - SUBSTATION	301-499-8700	311 68TH PLACE	SEAT PLEASANT	MD	20743
SEAT PLEASANT POLICE DEPARTMENT	301-499-8700	6264 CENTRAL AVE	SEAT PLEASANT	MD	20743
PRINCE GEORGES COUNTY VOLUNTEER FIRE DEPARTMENT COMPANY 829 - SILVER HILL	301-883-7729	3900 OLD SILVER HILL RD	SILVER HILL	MD	20746
PRINCE GEORGES COUNTY FIRE DEPARTMENT COMPANY 822 TUXEDO - CHEVERLY FIRE STATION	301-883-7722	5711 TUXEDO RD	TUXEDO	MD	20781
UNIVERSITY PARK TOWN POLICE DEPARTMENT	301-277-0050	6724 BALTIMORE AVE	UNIVERSITY PARK	MD	20782
PRINCE GEORGES COUNTY POLICE - DISTRICT 2	301-390-2100	601 SOUTH CRAIN HIGHWAY	UPPER MARLBORO	MD	20774

**Prince Georges County, Maryland**

**Table 6.5.5 County EMA Response Teams**

NAME	TELEPHONE	ADDRESS	CITY	STATE	ZIP
PRINCE GEORGES COUNTY POLICE - UPPER MARLBORO DISTRICT	301-627-6905	14211 SCHOOL LANE	UPPER MARLBORO	MD	20772
PRINCE GEORGES COUNTY SHERIFFS DEPARTMENT	301-883-7000	1601 MCCORMICK DRIVE	UPPER MARLBORO	MD	20774
PRINCE GEORGES COUNTY VOLUNTEER FIRE DEPARTMENT COMPANY 820 - MARLBORO VOLUNTEER FIRE DEPARTMENT STATION 1	301-883-7720	14815 PRATT ST	UPPER MARLBORO	MD	20772
PRINCE GEORGES COUNTY VOLUNTEER FIRE DEPARTMENT COMPANY 823 - FORESTVILLE	301-883-7723	8321 OLD MARLBORO PK	UPPER MARLBORO	MD	20772
PRINCE GEORGES COUNTY VOLUNTEER FIRE DEPARTMENT COMPANY 845 - MARLBORO VOLUNTEER FIRE DEPARTMENT STATION 2	301-883-7745	7710 CROOM RD	UPPER MARLBORO	MD	20772
PRINCE GEORGES PUBLIC SCHOOL SECURITY	301-499-7019	507 LARGO RD	UPPER MARLBORO	MD	20774

**Prince Georges County, Maryland**

**Table 6.5.5 Hospital Contacts**

<b>NAME</b>	<b>TELEPHONE</b>	<b>ADDRESS</b>	<b>CITY</b>	<b>STATE</b>	<b>ZIP</b>
MALCOLM GROW UNITED STATES AIR FORCE MEDICAL CENTER-DOD	240-857-5911	WEST PERIMETER RD, BLDG 1050	ANDREWS AIR FORCE BASE	MD	20762
PRINCE GEORGES HOSPITAL	301-618-2000	3001 HOSPITAL DR	CHEVERLY	MD	20785
SOUTHERN MARYLAND HOSPITAL CENTER	301-868-8000	7503 SURRATTS RD	CLINTON	MD	20735
FORT WASHINGTON HOSPITAL	301-292-7000	11711 LIVINGSTON RD	FORT WASHINGTON	MD	20744
DOCTORS COMMUNITY HOSPITAL	301-552-8118	8118 GOOD LUCK RD	LANHAM	MD	20706
LAUREL REGIONAL HOSPITAL	301-725-4300	7300 VAN DUSEN RD	LAUREL	MD	20707



**Prince Georges County, Maryland**

**Table 6.5.5 Facility Response Plans**

NAME	ADDRESS	CITY	STATE	ZIP	REGIONAL ID
BERETTA USA CORP	17601 BERETTA DR.	ACCOKEEK	MD	20607	110000764281
PISCATAWAY WASTEWATER TREATMENT PLANT	11 FARMINGTON ROAD W.	ACCOKEEK	MD	20607	110000560571
ANDREWS AIR FORCE BASE	ALLENTOWN ROAD & SUITLAND ROAD OR FORESTVILLE ROAD	ANDREWS AFB	MD	20762	110009290953
MIRANT CHALK POINT LLC	25100 CHALK POINT ROAD	AQUASCO	MD	20608	110005974286
AMVAX INCORPORATED	12040 INDIAN CREEK CT	BELTSVILLE	MD	20705	110000852006
BAXTER MARYLAND VACCINES - BLDG. 2	12140 INDIAN CREEK COURT	BELTSVILLE	MD	20705	110019901356
BELTSVILLE AGRICULTURAL RESEARCH CENTER	10300 BALTIMORE AVE BLDG 003	BELTSVILLE	MD	20705	110011748582
BELTSVILLE READY MIX CONCRETE	5101 ODELL RD	BELTSVILLE	MD	20705	110039071269
CHEROKEE SANFORD GROUP LLC LAUREL FACILITY	7100 MUIRKIRK ROAD	BELTSVILLE	MD	20705	110000339161
DURON, INC	10406 TUCKER STREET	BELTSVILLE	MD	20705	110000339170
ENVIRONMENTAL PRESERVATION ASSOCIATION	12036 OLD BALTIMORE PIKE	BELTSVILLE	MD	20705	110039528525
MARYLAND SHA BRIDGE 1603900	MD 212 OVER CSX TRANSPORTATION	BELTSVILLE	MD	20705	110038922262
NORTH AMERICAN VACCINE INC	9000 VIRGINIA MANOR ROAD (	BELTSVILLE	MD	20705	110001792891
PCM CONSTRUCTION INC	10511 TUCKER ST	BELTSVILLE	MD	20705	110037395495
PCM SERVICES	6701 AMMENDALE ROAD	BELTSVILLE	MD	20705	110006845833
PERKIN ELMER FLUID SCIENCES	11642 OLD BALTIMORE PIKE	BELTSVILLE	MD	20705	110000856681
ROCKWOOD PIGMENTS N A INCORPORATED	7101 MUIRKIRK ROAD	BELTSVILLE	MD	20705	110000339189
SHERWIN-WILLIAMS - BELTSVILLE	10406 TUCKER ST	BELTSVILLE	MD	20705	110038921263
SWALES & ASSOC FREDERICK AV	11310 FREDERICK AVE	BELTSVILLE	MD	20705	110037395093
SWALES ASSOCIATES INC STS	11313 FREDERICK AVE	BELTSVILLE	MD	20705	110006507716
USDA ARS/BARC EAST	BARC-EAST BUILDING; RM 312A	BELTSVILLE	MD	20705	110013865512
VERMICULITE WRG1	WR GRACE/ZONOLITE CO. MUIRKIRK FACILITY	BELTSVILLE	MD	20705	110038740173
W P BALLARD & CO OF WASHINGTON	10722 TUCKER ST	BELTSVILLE	MD	20705	110032967635

**Prince Georges County, Maryland**

**Table 6.5.5 Facility Response Plans**

NAME	ADDRESS	CITY	STATE	ZIP	REGIONAL ID
MARYLAND SHA BRIDGE 1602500	MD 201 OVER MD 450	BLADENSBUR G	MD	20710	110038922226
SECURITY FENCE SUPPLY COMPANY INCORPORATED	4301 46TH STREET	BLADENSBUR G	MD	20710	110002450455
MD SHA BRIDGE 1610300	US 301 SBR OVER MD 214	BOWIE	MD	20716	110041674499
SANDY HILL MUNICIPAL LANDFILL	9500 OLD LAUREL- BOWIE ROAD	BOWIE	MD	20715	110008490463
SHA BRIDGE 1608903	US 50 OVER MD 193	BOWIE	MD	20720	110038922360
SHA BRIDGE 1608904	US 50 WB OVER MD 193	BOWIE	MD	20720	110038922379
PANDA BRANDYWINE LIMITED PARTNERSHIP	16400 MATTAWOMAN DRIVE	BRANDYWINE	MD	20613	110000852051
US BRANDYWINE DRMO SALVAGE YARD STG	RTE 381 BRANDYWINE RD	BRANDYWINE	MD	20613	110022387816
ADDISON ROAD DUMP SITE	6230 ADDISON ROAD	CAPITOL HEIGHTS	MD	20743	110038712131
ARCAL CHEMICALS	223 WESTHAMPTON AVENUE	CAPITOL HEIGHTS	MD	20743	110019880556
CANTRELL CUTTER	1779 OLIVE STREET	CAPITOL HEIGHTS	MD	20743	110029406355
HAMPTON BUSINESS PARK	8901 EDGEWORTH DRIVE	CAPITOL HEIGHTS	MD	20743	110038742661
INK COMPANY	9020 EDGEWORTH DRIVE	CAPITOL HEIGHTS	MD	20743	110002337356
MID ATLANTIC FINISHING	4656 ADDISON ROAD	CAPITOL HEIGHTS	MD	20743	110000339214
U.S. DEPARTMENT OF HOMELAND SECURITY FLETC CHELTENHAM MD	9000 COMMO RD	CHELTENHAM	MD	20623	110022447583
FONTANAS LITHOGRAPH	4801 VIEWPOINT PLACE	CHEVERLY	MD	20781	110019851668
PEAKE PRINTERS	2500 SCHUSTER DR	CHEVERLY	MD	20781	110000856725
PEPSI BOTTLING GROUP	2611 PEPSI PLACE	CHEVERLY	MD	20781	110000339223
CAPITAL QUICKRETE	5401 KIRBY ROAD	CLINTON	MD	20735	110001768891
AMECOM DIV LITTON SYSTEM INC	5115 CALVERT ROAD	COLLEGE PARK	MD	20740	110000851962
MARYLAND SHA BRIDGE 1600400	US 1 OVER PAINT BRANCH	COLLEGE PARK	MD	20742	110038922217
PRECISION PRODUCTS GROUP INCORPORATED STONE INDUSTRIAL DIVISION	9207 51ST AVE.	COLLEGE PARK	MD	20740	110000492510
UNIVERSITY OF MD - COLLEGE PARK	ROUTE 1	COLLEGE PARK	MD	20742	110019874420
UNIVERSITY OF MD AT COLLEGE PARK	REGENTS DR	COLLEGE PARK	MD	20742	110000870987

**Prince Georges County, Maryland**

**Table 6.5.5 Facility Response Plans**

NAME	ADDRESS	CITY	STATE	ZIP	REGIONAL ID
UNIVERSITY STATION	4300 RIVER RD	COLLEGE PARK	MD	20740	110020575894
IONPURE TECHNOLOGIES	7600 PENN BELT DRIVE	FORESTVILLE	MD	20747	110001382584
TRICON CHEMICAL CORP	8140 CRYDEN WAY	FORESTVILLE	MD	20747	110038297303
MARYLAND SHA BRIDGE 1603600	MD 210 OVER HENSON CREEK	FORT WASHINGTON	MD	20744	110038922351
HOLLADAY TYLER PRINTING CORPORATION	7100 HOLLADAY TYLER ROAD	GLENN DALE	MD	20769	110001952897
GODDARD SPACE FLIGHT CENTER - VISITOR CENTER	GREENBELT AND SOIL CONSERVATION ROADS (CODE 205.2)	GREENBELT	MD	20771	110006526679
MD SHA BRIDGE 1607200	BERWYN RD OVER INDIAN CREEK	GREENBELT	MD	20770	110042186880
AIR PRODUCTS & CHEMICALS INC	2900 52ND AVENUE	HYATTSVILLE	MD	20781	110000558101
BANNING DODGE	8100 ANNAPOLIS RD	HYATTSVILLE	MD	20784	110029397944
EDITORS PRESS INCORPORATED	6200 EDITORS PARK DR.	HYATTSVILLE	MD	20782	110001135209
HD SUPPLY CONSTRUCTION SUPPLY LTD (MD00N1-6246)	2507 51ST AVE	HYATTSVILLE	MD	20781	110025331120
HD SUPPLY CONSTRUCTION SUPPLY, LTD (WC0207)	2401 51ST PL	HYATTSVILLE	MD	20781	110037396190
LINE MARQUE PRINTING INCORPORATED	4507 BUCAHANAN ST.	HYATTSVILLE	MD	20781	110002096801
MARYLAND SHA BRIDGE 1602701	MD 201 NBR OVER US 50	HYATTSVILLE	MD	20781	110038922235
MARYLAND SHA BRIDGE 1602702	MD 201 SBR	HYATTSVILLE	MD	20781	110038922244
USA LIGHTS	3408 52ND AVENUE	HYATTSVILLE	MD	20781	110000871030
WILSON FARM SITE	SHERIFF ROAD	HYATTSVILLE	MD	20785	110038742812
CARMEN TURNER FACILITY - WMATA	3500 PENNSY DR	LANDOVER	MD	20785	110037396047
GIANT FOOD INCORPORATED	6300 SHERIFF RD	LANDOVER	MD	20785	110000851971
MARVA MAID DAIRY	5 S CLUB DR	LANDOVER	MD	20785	110037071726
MERCHANTS TERMINAL CORPORATION LANDOVER	1811 CABIN BRANCH DRIVE	LANDOVER	MD	20785	110000559636
MS4 PRINCE GEORGE'S COUNTY	9400 PEPPERCORN PLACE, 6TH FLR	LANDOVER	MD	20785	110011128243
REDDY ICE #427-LANDOVER	7100 B OLD LANDOVER RD	LANDOVER	MD	20785	110022411102
SAFEWAY	6100 COLUMBIA PARK ROAD	LANDOVER	MD	20785	110001768864
SAFEWAY INCORPORATED	6200 COLUMBIA PARK ROAD	LANDOVER	MD	20785	110001282120

**Prince Georges County, Maryland**

**Table 6.5.5 Facility Response Plans**

NAME	ADDRESS	CITY	STATE	ZIP	REGIONAL ID
SMITHFIELD PACKING COMPANY INCORPORATED	5801 COLUMBIA PARK ROAD	LANDOVER	MD	20785	110000339232
THE WASHINGTON WOODWORKING	2010 BEAVER ROAD	LANDOVER	MD	20785	110001281960
DAYCON PRODUCTS COMPANY INCORPORATED	4901 FORBES BOULEVARD	LANHAM	MD	20706	110000339241
SHA BRIDGE 1609200	US 50 OVER MD 704	LANHAM	MD	20706	110038922388
SHA BRIDGE 1614900	GLENARDEN PKWY OVER I-95/I-495	LANHAM	MD	20706	110038922422
HAVERFORD HOMES PROPERTY	HARRY S. TRUMAN DR & MT. LUBENTIA WAY	LARGO	MD	20774	110015329134
INDUSTRIAL TOWEL SUPPLY, INC.	136 LAFAYETTE AVENUE	LAUREL	MD	20707	110038753480
LAUREL READY MIX PLANT	5501 VAN DUSEN ROAD	LAUREL	MD	20707	110008055013
MD SHA BRIDGE 1619701- 702	I 95 OVER PATUXENT RIVER	LAUREL	MD	20707	110016748849
PATUXENT WILDLIFE RESEARCH CENTER	12100 BEACH FOREST ROAD	LAUREL	MD	20708	110006889251
TOWNSEND CULINARY INCORPORATED	7911 BRAYGREEN ROAD	LAUREL	MD	20707	110000558637
UPS	14841 SWEITZER LANE	LAUREL	MD	20707	110019881840
US SECRET SERVICE	9200 POWDER MILL RD.	LAUREL	MD	20707	110000339198
WASHINGTON SUB SAN COMM	10100 CANADIAN WAY	LAUREL	MD	20708	110000915635
WSSC PATUXENT WFP	6101 SANDY SPRING RD	LAUREL	MD	20707	110022393462
WOODROW WILSON BRIDGE- R.M.C.II	6711 OXON HILL ROAD	OXON HILL	MD	20745	110016695744
PITTCON IND INC	6409 RHODE ISLAND AVENUE	RIVERDALE	MD	20737	110006506398
HOLT TRUCKING	6707 EADS STREET	SEAT PLEASANT	MD	20743	110042229889
GARBER FACILITY	3904 OLD SILVER HILL RD	SUITLAND	MD	20746	110000851926
BECHDON CO INC	300 COMMERCE DRIVE	UPPER MARLBORO	MD	20772	110001310180
BROWN STATION ROAD LANDFILL	3500 BROWN STATION ROAD	UPPER MARLBORO	MD	20772	110009686795
DAYCON PRODUCTS COMPANY, INC.	16001 TRADE ZONE AVENUE	UPPER MARLBORO	MD	20774	110028175551
DISTRIBUTION PLUS, INC.	1000 PRINCE GEORGES BLVD	UPPER MARLBORO	MD	20774	110023014085
FACILITIES SERVICE BASE	4801 BROWN STATION RD	UPPER MARLBORO	MD	20772	110006508804
IPI GRAPHICS	7915 PENN RANDALL	UPPER MARLBORO	MD	20772	110017222744

**Prince Georges County, Maryland**

**Table 6.5.5 Facility Response Plans**

NAME	ADDRESS	CITY	STATE	ZIP	REGIONAL ID
MCARDLE PRINTING	800 COMMERCE DRIVE	UPPER MARLBORO	MD	20772	110001440744
MD STATE HWY ADMIN BRIDGE 1609003	MD 214 OVER NB US 301	UPPER MARLBORO	MD	20774	110016748894
MD STATE HWY ADMIN BRIDGE 1609004	MD 214 OVER US 301SB	UPPER MARLBORO	MD	20774	110016741757
NEW DAWN MANUFACTURING COMPANY	16001 TRADE ZONE AVE	UPPER MARLBORO	MD	20774	110002096794
PEPCO FORESTVILLE SERVICE CENTER	8300 OLD MARLBORO PIKE	UPPER MARLBORO	MD	20772	110001689600
PRINCE GEORGES COUNTY CORRECTIONAL FACILITY	13400 DILLE DRIVE	UPPER MARLBORO	MD	20772	110001768711
SAFEWAY INC DISTRIBUTION CTR	16050 LEELAND RD	UPPER MARLBORO	MD	20772	110022381279
SHA BRIDGE 1609703	MD 4 EB OVER US 301	UPPER MARLBORO	MD	20772	110038922397
SHA BRIDGE 1609704	MD 4 WB OVER US 301	UPPER MARLBORO	MD	20772	110038922404
WASHINGTON SUBURBAN SANITARY COM	6600 CRAIN HIGHWAY	UPPER MARLBORO	MD	20772	110000560081

**Prince Georges County, Maryland**

**Table 6.5.5 Railroad Companies**

<b>OWNER</b>	<b>EMERGENCY TELEPHONE</b>	<b>ADDRESS</b>	<b>CITY</b>	<b>STATE</b>	<b>ZIP</b>
MARC	800-325-7245	6TH STREET PAUL ST	BALTIMORE	MD	21202
CSXT	800-232-0144	100 S MAPLE AVE	BRUNSWICK	MD	21716
NS	800-453-2530	RAILCAR AVE	EDGEMOORE	DE	19802
CONRAIL	800-272-0911	1717 ARCH STREET	PHILADELPHIA	PA	19103



**Prince Georges County, Maryland**

**Table 6.5.5 Pipeline Companies**

<b>OWNER</b>	<b>TYPE</b>	<b>EMERGENCY TELEPHONE</b>	<b>NON-EMERGENCY TELEPHONE</b>
COLONIAL	REFINED PETROLEUM PIPELINE	800-926-2728	800-275-3004

**Prince Georges County, Maryland**

**Table 6.5.5 LEPC Contacts**

<b>NAME</b>	<b>TITLE</b>	<b>TELEPHONE</b>	<b>ADDRESS</b>	<b>CITY</b>	<b>STATE</b>	<b>ZIP</b>
RONALD E. GILL	DEPUTY DIRECTOR/EM	301-780-8313	14741 GOVERNOR ODEN BOWIE DR, STE L23	UPPER MARLBORO	MD	20772

**Prince Georges County, Maryland**

**Table 6.5.5 Elected Officials**

<b>NAME</b>	<b>TITLE</b>	<b>TELEPHONE</b>	<b>ADDRESS</b>	<b>CITY</b>	<b>STATE</b>	<b>ZIP</b>
MARYILNN M. BLAND	CLERK OF CIRCUITS COURT	301-952-3318	14735 MAIN ST	UPPER MARLBORO	MD	20772
GAIL D. FRANCIS	DIRECTOR OF OFFICE OF FINANCE	301-952-5025	14741 GOVERNOR ODEN BOWIE DR	UPPER MARLBORO	MD	20772
CERETA A. LEE	REGISTER OF WILLS	301-952-3250	14735 MAIN ST RM D40001	UPPER MARLBORO	MD	20772
MELVIN C. HIGH	SHERIFF	301-780-8600	5303 CHRYSLER WAY	UPPER MARLBORO	MD	20773
ANGELA D. ALSOBROOKS	STATES ATTORNEY	301-952-3500	14735 MAIN ST STE M3403	UPPER MARLBORO	MD	20772

**Prince Georges County, Maryland**

**Table 6.5.5 Power Utilities**

<b>NAME</b>	<b>TELEPHONE</b>	<b>ADDRESS</b>	<b>CITY</b>	<b>STATE</b>	<b>ZIP</b>
BGE	877-778-2222	1068 NORTH FRONT STREET	BALTIMORE	MD	21202
PEPCO	877-737-2662	1610 GAITHER ROAD	ROCKVILLE	MD	20850
ALLEGHENY POWER	800-255-3443	10802 BOWER AVE	WILLIAMSPORT	MD	21795

**Prince Georges County, Maryland**

**Table 6.5.5 Military Installations**

NAME	JOINT_BASE	ADDRESS	CITY	STATE	ZIP	AVERAGE RESPONSE TIME
NATIONAL GUARD ADELPHI READINESS CENTER & ARMORY		2600 POWDER MILL RD	ADELPHI	MD	20783	
ANDREWS AFB	JOINT BASE ANDREWS- NAVAL AIR FACILITY WASHINGTON	1525 COMMAND DR	ANDREWS AFB	MD	20762	
US SECRET SERVICE		3915 ELKHORN CIRCLE	BOWIE	MD	20716	
CIVIL AIR PATROL, INC		10102 KATHLEEN DR	FORT WASHINGTON	MD	20744	
US NAVY		6409 TRILLIUM TRAIL	GLENN DALE	MD	20769	
MARYLAND DEPARTMENT OF MILITARY GREENBELT ARMORY		7100 GREENBELT RD	GREENBELT	MD	20770	
NG MG (BREVET) JOHN R. KENLY	N/A	7100 GREENBELT RD	GREENBELT	MD	20770	
US ARMY RESEARCH LABORATORIES		2800 POWDER MILL RD	HYATTSVILLE	MD	20783	
USACE		2803 52ND AVENUE	HYATTSVILLE	MD	20781	
DEFENSE INFORMATION SYSTEMS AGENCY		11600 SPRINGFIEL D RD	LAUREL	MD	20708	
MARINE CORPS		6009 OXON HILL RD	OXON HILL	MD	20745	
PRINCE GEORGE COUNTY MEM USARC	N/A	6601 BALTIMORE AVE	RIVERDALE	MD	20732	
NMIC SUITLAND	JOINT BASE ANACOSTIA- BOLLING	4251 SUITLAND RD	SUITLAND	MD	20746	
SOUTHERN MARYLAND USARC	N/A	5550 DOWER HOUSE RD	UPPER MARLBORO	MD	20772	

## **6.6 St. Mary's County, MD**

### **6.6.1 Area of Responsibility**

St. Mary's County is located in the South Central part of the state. It is bordered by Charles County to the northwest; Calvert County to the northeast, the Chesapeake Bay to the east, and the state of Virginia to the south. St. Mary's County contains 5 municipalities and has a population of about 105,151. The address of the Division of Emergency Management is: 23090 Leonard Hall Drive, PO Box 653, Leonardtown, MD 20650 (Telephone 301-475-4200 ext 2110).

County Municipalities:

- California
- Charlotte
- Golden Beach
- Leonardtown
- Lexington Park

### **6.6.2 Response Systems and Policies**

The St. Mary's County Department of Public Safety is a multi-faceted agency that provides 9-1-1 services through Emergency Communications, disaster preparedness, response, mitigation and recovery through its Emergency Management Division, and enforcement of animal regulations through the Animal Control Division. The Department of Public Safety, through its three divisions, works hand in hand with all county and state law enforcement agencies, St. Mary's County Volunteer Fire and EMS department, as well as all Local, State and Federal Government departments and agencies.

LEPC Meetings are open to the public. They are held at the Department of Public Safety, 23090 Leonard Hall Drive, Leonardtown, MD 20650 301-475-4200, option 6. The meetings are held the 4th Monday of each month at 10:30am. LEPC includes fire departments, transportation industries, emergency planners, police, municipal government, county government, business, citizens, media, health care providers, federal government, and public information coordinator.

### **6.6.3 County EMA Response Teams**

No information is available.



## Fact Sheet:

## St. Mary's County, Maryland

**MEMA State  
Emergency  
Operation Center:**  
(24 hour) 877-636-2872

**Department of Health  
and Mental Hygiene:**  
Ph: 410-535-5400  
Ph: 410-402-8570  
Fax:

**MDE Hot Line**  
866-633-4686

**National Park Service**  
202-619-7065/7500  
301-714-2235

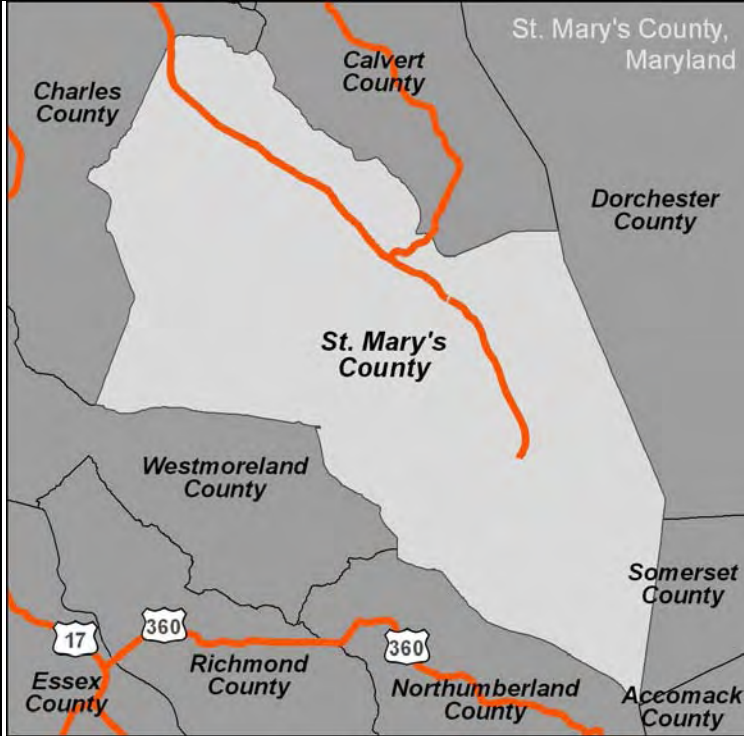
**EPA Planning OSC:**  
Charlie Fitzsimmons  
Office: 410-305-3027  
Fax: 410-305-3096  
Cell: 443-223-9774  
SAT: 8816 2249 1167

**Alternate OSCs:**  
Greg Ham  
Office: 215-514-9510  
Fax: 410-305-3096  
Cell: 410-952-4622  
SAT: 8816 2249 1172

Richard Rupert  
Office: 215-814-2879  
Fax: 215-814-3254  
Cell: 215-514-8773

National Guard CST:

Updated 3-2013

<b>CONTACTS:</b> <b>24-Hour County Dispatch:</b> 301-475-4200 <b>EMA Director:</b> Robert Kelly (301) 475-4200, ext. 1013 <b>Deputy E.M. Coordinator:</b> Edward G. Gardner Jr. (301) 475-4200, ext. 2124 <b>LEPC Chair:</b> : Robert Kelly (301) 475-4200, ext. 1013 <b>County Commissioners:</b> President: Francis “Jack” Russell 301-475-4200 x1300 <b>County Administrator:</b> 301-475-4200 x1321 <b>County Tax Office:</b> 301-880-2900 <b>Health Department:</b> 301-475-4330 <a href="http://www.stmarysmd.com/">http://www.stmarysmd.com/</a> <b>Emergency: 911</b>		<b>Water Bodies</b> Breton Bay, St. Clements Bay, Potomac River, Chesapeake Bay, Patuxent River, Wicomico River, St. Mary’s River, Flood Creek, Belvedere Creek, Cecil Creek, St. Mary’s River, St. Patrick Creek		<b>Pipelines: Natural Gas and Refined Petroleum</b> None		<b>Defense Site Locations</b> <b>Naval Air Station Patuxent River-</b> 22445 Peary Rd, Patuxent MD 20670, 301-757-4735 <b>Civil Air Patrol, Inc.-</b> 24048 Ann Lane, California MD, 20619, 301-863-9177 <b>Defense Commissary Agency-</b> 2173 Cuddihy Rd, Patuxent MD 20670		<b>COUNTY MAP:</b> 
<b>HAZMAT TEAMS:</b> Calvert County Hazardous Materials and Weapons of Mass Destruction response Team: 911 Team Leader: Brian Ficke 410-495-2082 Email: <a href="mailto:ps_management@co.cal.md.us">ps_management@co.cal.md.us</a>		<b>Electric Utilities</b> <b>Allegheny Power/Potomac Edison:</b> 800-255-3443 <b>Southern Maryland Electric Coop:</b> 877-747-6326		<b>Gas Utilities</b> <b>Chesapeake Energy-</b> 800-427-2883		<b>Water Utilities</b> <b>Saint Mary’s County Metropolitan Commission-</b> 23121 Camden Way California, MD, 20619, 301-737-7400		
<b>HOSPITALS WITH TRAUMA CENTERS:</b> <b>Washington Hospital Center</b>		<b>Closest Trauma Center and Burn Unit</b> <b>Washington Hospital Center-</b> 110 Irving Street, Northwest Washington, DC 20010, (202) 877-7000		<b>OTHER HOSPITALS:</b> <b>St. Mary’s Hospital</b> 37767 Market Drive (Near Golden Beach Road), Charlotte Hall, MD 20622 301-475-6111		<b>Not in St. Mary’s County- Calvert Memorial Hospital</b> 100 Hospital Road, Prince Frederick, MD 20678, 410-535-4000		
<b>DRINKING WATER INTAKES</b> Drinking Water Intakes		<b>Drinking Water Intakes</b> <b>Wicomco Shores-</b>		<b>WWTP</b> <b>Leonardtown WWTP-</b> 41675 Park Avenue, Leonardtown, MD 20650, 301-475-5445 <b>Marlay Taylor WWTP-</b> 48020 Pine Hill Run Road, Lexington Park, MD 20653-4526, 301-862-2171 <b>St. Clement’s Shores WWTP-</b> 211911 Rosebank Road, Compton, MD 20627, 301-862-2171 <b>Wicomico Shores WWTP-</b> 43990 Commerce Avenue, Hollywood, MD 20636-3108, (301) 884-3064				
<b>PLANNING TOOLS:</b> EOPs, MOAs, MOUs <b>TYPES OF FACILITIES:</b> <b>SARA Title III Facilities:</b> # <b>FRP Oil Facilities:</b> <b>SPCC Facilities:</b> # <b>RMP Facilities:</b> <b>NPDES Facilities:</b> <b>RCRA Facilities:</b> 53 <b>TRI Sites:</b> 1 <b>Water Intakes:</b> Industrial								
<b>SENSITIVE POPULATIONS:</b> <b>Special Populations:</b>		<b>National and State Parks</b> Greenwell State Park, St. Clement’s Island State Park, Newtowne Neck State Park, St. Mary’s River State Park, Point Lookout State Park,		<b>Local Parks</b> Town Creek park, Three Notch Trail, St. clements Shores Park, St Andrews Estates Park, Seventh District Park, Pine Point Lighthouse Park, Nicolet Park, Myrtle Point Park, Miedzinski Park, Laurel Ridge Park, John Baggett Park at Laurel Grove, John G. Lancaster Park, Jarboesville Park, Hollywood Soccer Complex, Fifth District Park, Elm’s Beach Park, Dorsey Park, Chaptico Park, Chancellor’s Run Regional Park, Cecil Park, Carver Heights Community Park, Cardinal Gibbons Park				
<b>SOURCES OF RESPONSE EQUIPMENT:</b>  NO DATA IN THIS CELL <b>MISCELLANEOUS:</b> Calvert Cliffs Nuclear Power Plant Inc., Lusby, MD								
						<b>COUNTY DESCRIPTION</b> <b>FIPS:</b> 037 <b>Land Area:</b> 357.18 square miles <b>Estimated Population:</b> 105,151 <b>Major Industries:</b> Light Industry <b>Major Water Bodies:</b> Chesapeake Bay, Patuxent River,Wicomico River <b>Major Roadways:</b> 5, 235, 234, 244 <b>Major Towns:</b> Golden Beach, Oakville, Oakley, Abell, Leonardtown, Callaway, California, Lexington Park, St. Inigoes, Piney Point <b>Major Rail Lines:</b> MARC- 1-800-325-7245		
						<b>APPLICABLE RESPONSE PLANS:</b> <b>Federal:</b> <ul style="list-style-type: none"><li>U.S. EPA Region III Inland Area Contingency Plan Volume I</li><li>U.S. Coast Guard Sector Baltimore Area Contingency Plan</li></ul> <b>State:</b> <ul style="list-style-type: none"><li>MEMA State of Maryland Emergency Operations Core Plan</li></ul> <b>County:</b> <ul style="list-style-type: none"><li>Calvert County Emergency Operations Plan</li></ul>		

Note: The information presented in this fact sheet is a compilation of county data gathered to date. Summarized information can be found in full elsewhere.





**Legend**

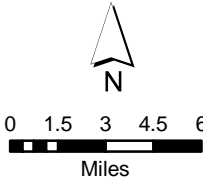
- Fire Stations
- Hospitals
- National Park or Forest
- State Park or Forest
- Local Park
- Major Railroad Lines
- Limited Access
- Highway
- Major Road
- Local Road
- Natural Gas Pipeline
- Refined Petroleum Pipeline
- Water (Regional)

**2010 Census**

- 0 - 750
- 751 - 1,500
- 1,501 - 3,000
- 3,001 - 6,000
- 6,001 - 12,000

Coordinate System:  
WGS 84, Meters

Data Source(s):  
Base Map: ESRI Street Map Data



**DC Extended Subarea  
Contingency Plan  
St. Mary's County, MD**



**St. Marys County, Maryland**

**Table 6.6.5 Areas of Responsibility**

NAME	TELEPHONE	ADDRESS	CITY	STATE	ZIP
ABELL					
AVENUE					
BEACHVILLE-ST. INIGOES					
BEAUVUE					
BUSHWOOD					
CALIFORNIA					
CALLAWAY					
CHAPTICO					
CHARLOTTE HALL					
CLEMENTS					
COLTONS POINT					
COMPTON					
DAMERON					
DRAYDEN					
GOLDEN BEACH					
GREAT MILLS					
HELEN					
HOLLYWOOD					
LEXINGTON PARK					
LOVEVILLE					
MADDOX					
MECHANICSVILLE					
MORGANZA					
PARK HALL ESTATES					
PINEY POINT					
REDGATE					
RIDGE					
SCOTLAND					
ST. INIGOES					
ST. MARY'S CITY					
TALL TIMBERS					
VALLEY LEE					

**St. Marys County, Maryland**

**Table 6.6.5 County EMA Response Team**

NAME	TELEPHONE	ADDRESS	CITY	STATE	ZIP
SEVENTH DISTRICT VOLUNTEER FIRE DEPARTMENT COMPANY 5	301-769-3600	21660 COLTON POINT ROAD	AVENUE	MD	20609
SEVENTH DISTRICT VOLUNTEER RESCUE SQUAD COMPANY 59	301-769-2287	21530 COLTON POINT ROAD	AVENUE	MD	20609
BAY DISTRICT VOLUNTEER FIRE DEPARTMENT COMPANY 9	301-863-8790	45774 FIRE DEPARTMENT LANE	GREAT MILLS	MD	20634
LEXINGTON PARK VOLUNTEER RESCUE SQUAD INCORPORATED STATION 38	301-863-9118	45945 BUCK HEWITT ROAD	GREAT MILLS	MD	20634
HOLLYWOOD VOLUNTEER FIRE DEPARTMENT COMPANY 7	301-373-2900	24801 THREE NOTCH ROAD	HOLLYWOOD	MD	20636
HOLLYWOOD VOLUNTEER RESCUE SQUAD COMPANY 79	301-373-3131	43256 RESCUE LANE	HOLLYWOOD	MD	20636
LEONARDTOWN VOLUNTEER FIRE DEPARTMENT COMPANY 1	301-475-8996	22733 LAWRENCE AVENUE	LEONARDTOWN	MD	20650
LEONARDTOWN VOLUNTEER RESCUE SQUAD COMPANY 19	301-475-8509	22855 LAWRENCE AVENUE	LEONARDTOWN	MD	20650
MARYLAND STATE POLICE - LEONARD	301-475-8035	27345 POINT LOOKOUT ROAD	LEONARDTOWN	MD	20650
MARYLAND STATE POLICE BARRACK T - LEONARDTOWN	301-475-8955	23200 LEONARD HALL DRIVE	LEONARDTOWN	MD	20650
SAINT MARYS COUNTY SHERIFFS OFFICE	301-475-4200	23150 LEONARD HALL DRIVE	LEONARDTOWN	MD	20650
BAY DISTRICT VOLUNTEER FIRE DEPARTMENT COMPANY 3	301-737-0654	46900 SOUTH SHANGRI LA DRIVE	LEXINGTON PARK	MD	20653
LEXINGTON PARK VOLUNTEER RESCUE SQUAD INCORPORATED STATION 39	301-862-3331	21633 GREAT MILLS ROAD	LEXINGTON PARK	MD	20653
MECHANICSVILLE VOLUNTEER FIRE DEPARTMENT COMPANY 2	301-884-4709	28165 HILLS CLUB ROAD	MECHANICSVILLE	MD	20659
MECHANICSVILLE VOLUNTEER FIRE DEPARTMENT COMPANY 22	301-290-0930	29848 THERESE CIRCLE	MECHANICSVILLE	MD	20659
MECHANICSVILLE VOLUNTEER RESCUE SQUAD COMPANY 29	301-884-2900	28120 OLD FLORA CORNER ROAD	MECHANICSVILLE	MD	20659

**St. Marys County, Maryland**

**Table 6.6.5 County EMA Response Team**

NAME	TELEPHONE	ADDRESS	CITY	STATE	ZIP
PATUXENT RIVER FIRE AND EMERGENCY SERVICES - PATUXENT NAVAL AIR TEST CENTER NAVAL WARFARE CENTER-AIRCRAFT DIVISION- DOD	877-995-5247	FORTIN CIRCLE	PATUXENT RIVER	MD	20670
LUNDEBERG SEAMANSHIP SCHOOL	301-994-0010	45353 SAINT GEORGES AVENUE	PINEY POINT	MD	20674
RIDGE VOLUNTEER FIRE DEPARTMENT COMPANY 4	301-872-5571	13820 POINT LOOKOUT ROAD	RIDGE	MD	20680
RIDGE VOLUNTEER RESCUE SQUAD COMPANY 49	301-872-5970	16515 THREE NOTCH ROAD	RIDGE	MD	20680
SAINT MARYS COLLEGE OF MARYLAND OFFICE OF PUBLIC SAFETY	240-895-4911	16956 POINT LOOKOUT ROAD	SAINT MARYS CITY	MD	20686
SECOND DISTRICT VOLUNTEER FIRE DEPARTMENT AND VOLUNTEER RESCUE SQUAD COMPANY 6	301-994-0751	45245 DRAYDEN ROAD	VALLEY LEE	MD	20692

**St. Marys County, Maryland**

**Table 6.6.5 HazMat Teams**

<b>NAME</b>	<b>TELEPHONE</b>	<b>ADDRESS</b>	<b>CITY</b>	<b>STATE</b>	<b>ZIP</b>	<b>AVERAGE RESPONSE TIME</b>
ST. MARY'S COUNTY DEPT. OF EMERGENCY SERVICES AND TECHNOLOGY HAZARDOUS MATERIAL RESPONSE TEAM	301-475-8016		LEONARDTOWN	MD	20650	15 MIN.



**St. Marys County, Maryland**

**Table 6.6.5 Hospital Contacts**

<b>NAME</b>	<b>TELEPHONE</b>	<b>ADDRESS</b>	<b>CITY</b>	<b>STATE</b>	<b>ZIP</b>
SAINT MARYS HOSPITAL	301-475-8981	25500 POINT LOOKOUT ROAD	LEONARDTOWN	MD	20650

**St. Marys County, Maryland**

**Table 6.6.5 Facility Response Plans**

NAME	ADDRESS	CITY	STATE	ZIP	REGIONAL ID
SHA BRIDGE 1801600	MD 234 OVER ST CLEMENTS CREEK	CLEMENTS	MD	20624	110040100208
MP HOLLYWOOD LLC	43979 AIRPORT VIEW DR	HOLLYWOOD	MD	20636	110000339134
SOUTHERN MARYLAND WOOD TREATING	STATE ROUTE 235	HOLLYWOOD	MD	20636	110009291042
LEONARDTOWN WASTEWATER TREATMENT FACILITY	22620 VAN WERT LANE	LEONARDTOWN	MD	20650	110002055613
LEONARDTOWN WHARF-325	WASHINGTON STREET	LEONARDTOWN	MD	20650	110038742135
LEONARDTOWN WHARF-328	WASHINGTON STREET	LEONARDTOWN	MD	20650	110015335608
MD SHA BRIDGE 1800500	MD 5 OVER MOLL DYERS RUN	LEONARDTOWN	MD	20650	110041674284
MD SHA BRIDGE 1802400	MD 244 OVER POPLAR HILL CREEK	LEONARDTOWN	MD	20650	110041674319
ALDRIDGE FORD INC	BOX 310 GREAT MILLS RD	LEXINGTON PARK	MD	20653	110006506557
LEXINGTON PARK PROPERTIES	BOUNDED BY RT. 240, RT. 235, SOUTH CORAL DR & TULA	LEXINGTON PARK	MD	20653	110039063946
MARLAY TAYLOR WASTE WATER TREATMENT PLANT	48020 PINE HILL RUN ROAD	LEXINGTON PARK	MD	20653	110012818647
NAVAL AIR STATION PATUXENT RIVER	22445 PEARY RD BLDG 504	PATUXENT RIVER	MD	20670	110011748118
SUPPORT SERVICES TERMINAL	17877 PINEY POINT ROAD	PINEY POINT	MD	20674	110001275968
NAS WEBSTER FIELD ANNEX	VILLA ROAD - 13 MILES SOUTHWEST OF NAS PATUXENT	SAINT INIGOES	MD	20684	110001148188

<b>St. Marys County, Maryland</b>
-----------------------------------

**Table 6.6.5 Railroad Companies**

NAME	TELEPHONE	ADDRESS	CITY	STATE	ZIP
MARC	800-325-7245	6 ST. PAUL STREET	BALTIMORE	MD	21202

**St. Marys County, Maryland**

**Table 6.6.5 LEPC Contacts**

<b>NAME</b>	<b>TITLE</b>	<b>TELEPHONE</b>	<b>ADDRESS</b>	<b>CITY</b>	<b>STATE</b>	<b>ZIP</b>
ROBERT KELLY	EM DIRECTOR	301-475-4200, EXT. 1013	23090 LEONARD HALL DR	LEONARDTOWN	MD	20650
EDWARD G. GARDNER JR.	EMERGENCY MANAGEMENT	301-475-4200, EXT. 2124	23090 LEONARD HALL DR	LEONARDTOWN	MD	20650

**St. Marys County, Maryland**

**Table 6.6.5 Elected Officials**

<b>NAME</b>	<b>TITLE</b>	<b>TELEPHONE</b>	<b>ADDRESS</b>	<b>CITY</b>	<b>STATE</b>	<b>ZIP</b>
CYNTHIA L. JONES	COMMISSIONER	301-475-4200	41770 BALDRDIGE ST.	LEONARDTOWN	MD	20650
DANIEL L. MORRIS	COMMISSIONER	301-475-4200	41770 BALDRDIGE ST.	LEONARDTOWN	MD	20650
FRANCIS JACK RUSSELL	COMMISSIONER	301-475-4200	41770 BALDRDIGE ST.	LEONARDTOWN	MD	20650
LAWRENCE D. JARBOE	COMMISSIONER	301-475-4200	41770 BALDRDIGE ST.	LEONARDTOWN	MD	20650
TODD B. MORGAN	COMMISSIONER	301-475-4200	41770 BALDRDIGE ST.	LEONARDTOWN	MD	20650
SUSAN SABO	COUNTY ADMINISTRATOR	301-475-4200 x1321	23115 LEONARD HALL DR	LEONARDTOWN	MD	20650
TIMOTHY K. CAMERON	SHERIFF	301-475-4200 EXT.1900	23150 LEONARD HALL DR	LEONARDTOWN	MD	20650
JANNETTE P. NORRIS	TREASURER	301-475-4473	23150 LEONARD HALL DR	LEONARDTOWN	MD	20650

**St. Marys County, Maryland**

**Table 6.6.5 Power Utilities**

<b>NAME</b>	<b>TELEPHONE</b>	<b>ADDRESS</b>	<b>CITY</b>	<b>STATE</b>	<b>ZIP</b>
SOUTHERN MARYLAND ELECTRIC COOP	888-440-3311	15035 BURNT STORE RD	HUGHESVILLE	MD	20637
ALLEGHENY POWER/POTOMAC EDISON	800-255-3443	10802 BOWER AVE	WILLIAMSPORT	MD	21795



**St. Marys County, Maryland**

**Table 6.6.5 Military Installations**

<b>NAME</b>	<b>ADDRESS</b>	<b>CITY</b>	<b>STATE</b>	<b>ZIP</b>
CIVIL AIR PATROL, INC	24048 ANN LANE	CALIFORNIA	MD	20619
DEFENSE COMMISSARY AGENCY	2173 CUDDIHY RD	PATUXENT	MD	20670
NAVAL AIR STATION PATUXENT RIVER	22445 PEARY RD	PATUXENT	MD	20670
NAS PATUXENT RIVER TIPPET'S ROAD	22155 CUDDIHY ROAD BLDG 2173	PATUXENT RIVER	MD	20670
WEBSTER FIELD	VILLA ROAD	SAINT INIGOES	MD	20684

## 7.0 Virginia County-by-County Information

The Commonwealth of Virginia is located within EPA's Region III (Pennsylvania, Delaware, Maryland, Virginia, West Virginia, and the District of Columbia) and is comprised of ninety five (95) counties and thirty nine (39) independent cities. The Washington, DC Extended Sub-Area includes 14 Virginia counties, and 6 independent cities located in Northeastern VA. The EPA office in Fort Meade, MD serves all of the Northeastern Virginia Counties that make up a portion of the Washington, DC Extended Sub-Area.

The Commonwealth of Virginia is divided up into Counties and Independent Cities, each are described in more detail below. Incorporated cities in Virginia are independent of their surrounding counties. Other municipalities, even though they may be more populous than some existing independent cities, are incorporated as "towns", and as such form part of a county. Unlike Virginia's cities, and like municipalities in most other states, incorporated towns are municipalities that are within counties. Local government is thus divided between the town and the county. A town can be formed from any area with a defined boundary having a population of 1,000 or more. The method for forming towns is the same as for cities, petitioning the state legislature to grant a charter. Virginia also has unincorporated communities which are also called towns colloquially.

The list of municipalities contained within each County includes only cities and incorporated towns. All unincorporated towns (including those listed as Census Designated Places (CDP's)) where left off of the lists unless otherwise noted in each section.

Under federal mandates (SARA Title 3 Sections 301-303 and EPCRA), Virginia is required to establish a SERC, to designate local emergency planning districts, and to appoint a LEPC for each district. Industries are required to provide the government with information about their activities with hazardous and toxic chemicals. The SERC and the LEPCs have responsibilities to raise awareness for hazardous materials, to support planning efforts, to educate and train individuals for responding to and for handling hazardous materials, to mitigate issues, and to provide a response plan for disasters involving hazardous materials. In Virginia, VDEQ serves as the repository for all notifications, reports, and inventories that must be submitted to the SERC. In accordance with the federal laws, as its first responsibility, the VERC established and appointed members to 111 LEPCs in Virginia. In Virginia, the VERC is VDEQ and the Director is appointed by the Governor. The formation of VERC also designated the Virginia Dept. of Emergency Management (Virginia DEM) to serve as the contact for facility immediate/emergency notification in the event of a release, spill, etc. The VDEM also serves as the lead agency in facilitating communication among LEPCs and providing LEPCs with technical assistance.

For more details on the response mechanisms, notification, organization, and processes in the Commonwealth of Virginia, see the EPA IACP Volume 1, Section 3C.

The following sections provide detailed information on a County by County basis for Maryland. This information is primarily oriented for EPA responders, but may be useful for others in the response community in planning for and responding to emergencies. County sub-sections are presented in alphabetical order. Within each County sub-section, the following information is provided:

- Area of Responsibility. This lists the Townships or municipalities within the county.

- Response Systems and Policies. This section provides a narrative of any unique response systems and policies for the county.
- County EMA Response Teams. A list of County EMA Response Teams is provided. This data is obtained from the Department of Homeland Security, Homeland Infrastructure Security Program (DHS HSIP).
- Fact Sheet. This provides a single source for key emergency management and response points of contact for the county, as well as a detail map of the county.
  - HAZMAT Teams. A list of HAZMAT Teams that serve the county is provided. This data is obtained from the DHS HSIP.
  - Qualified Contractors. A list of response contractors serving the county.
  - Hospital Contacts. A list of hospitals serving the county. This data is obtained from the DHS HSIP.
  - Mutual Aid Agreements. A list of in-effect Mutual Aid Agreements involving the county. This information was compiled by the U.S. EPA FOSC for the sub-area.
  - Water Intakes and Downstream Notifications. This information is confidential and is not provided in the public version of this volume. The sub-area FOSC has access to this information.
  - Environmentally Sensitive Areas. A list of locations that may be considered Environmentally Sensitive.
  - Facility Response Plans. A list of facilities that have Facility Response Plans on-file with the USCG/USEPA. This information was compiled by the U.S. EPA.
  - Spill Prevention Control and Countermeasures/Preparedness, Prevention and Contingency/Spill Prevention Response Plans. This information is managed on the State level and therefore is not provided in this Volume. This information is available from the State.
  - Superfund Amendments and Reauthorization Act (SARA). A list of SARA facilities in the county. This information was compiled by the U.S. EPA.
  - Risk Management Plans. This information is confidential and is not provided in the public version of this volume. The sub-area FOSC has access to this information.
  - Railroad Companies. A list of railroad companies serving the county. This data is obtained from the DHS HSIP.
  - Pipeline Companies. A list of pipeline companies serving the county. This data is obtained from the DHS HSIP.
  - Equipment Resources. Equipment resources serving the county.
  - LEPC Contacts. A list of the LEPC contacts for the county.
  - Elected Officials. A list of elected officials for the county.
  - Power Utilities. A list of power utility companies serving the county. This data is obtained from the DHS HSIP.
  - Military Installations. A list of military installations in the county. This data is obtained from the DHS HSIP.

This information is provided in table form. These tables are numbered consistently from county to county (e.g., Table X.12 for county X will contain the same information as Table Y.12 for county Y). If a particular set of data is not available for a specific county, that table number is skipped (e.g., County X may have tables X.1, X.2, and X.3, while county Y may only have tables Y.1 and Y.3).

## **7.1 City of Alexandria, VA**

### **7.1.1 Area of Responsibility**

The City of Alexandria is located in the northeastern part of the state. It is bordered by Arlington County to the north; the Potomac River and Washington, D.C. to the east, and Fairfax County to the south. The City of Alexandria has a population of about 139,966. The address of the Division of Emergency Management is: 900 Second Street, Alexandria, VA 22314 (Telephone 703-746-5200).

### **7.1.2 Response Systems and Policies**

The Office of Emergency Management (OEM), which coordinates the City's processes of mitigation, preparedness, response, and recovery from man-made and natural disasters, is based in the Alexandria Fire Department. Our office maintains the City's Emergency Operations Center, which is used by City officials and related services and agencies to provide a coordinated response to major emergencies and disasters. OEM also maintains the City's Comprehensive Emergency Operations Plan, which identifies the responsibilities of all local departments and agencies, and serves as the City's liaison with the Virginia Department of Emergency Management and the Federal Emergency Management Agency and participates in the Emergency Management Assistance program, a federal grant program that assists state and local governments. The City also maintains an active 9-1-1 call center.

The City of Alexandria is part of the National Capital Region. The National Capital Region was created pursuant to the National Capital Planning Act of 1952 (Title 40, U.S.C., Sec. 71). The Act defined the NCR as the District of Columbia; Montgomery and Prince George's Counties of Maryland; Arlington, Fairfax, Loudon, and Prince William Counties of Virginia. Today, the NCR includes the District of Columbia and eleven local jurisdictions in the State of Maryland and the Commonwealth of Virginia.

The City also has an active LEPC that reviews and advises on the City's emergency plans, including those aimed at addressing extremely hazardous substances (EHSs) that have been specified by the U.S. Environmental Protection Agency (EPA). The LEPC receives annual Hazardous Chemical Inventory reports (aka Tier II reports) from facilities that have certain quantities of hazardous chemicals (as defined by EPA) on site.

Hazardous Chemical Inventory reports, as well as the City of Alexandria's Comprehensive Emergency Management Plan, are available for public review at the Alexandria Office of Emergency Management.

The LEPC meets quarterly at the call of the Chair, and all meetings are open to the public. For more information, please contact the Alexandria Office of Emergency Management, at 703.746.5258.

### **7.1.3 County EMA Response Teams**

The City of Alexandria is part of the Northern Virginia Hazardous Materials Response Team. This team of highly trained professionals responds to approximately 130 suspected hazardous materials incidents annually occurring in the City of Alexandria, Arlington County, Fairfax County, Loudoun County, and portions of Prince William and Fauquier Counties. Their primary response area is Northern Virginia, but the team can be deployed wherever needed within the Commonwealth of Virginia.

Fact Sheet:

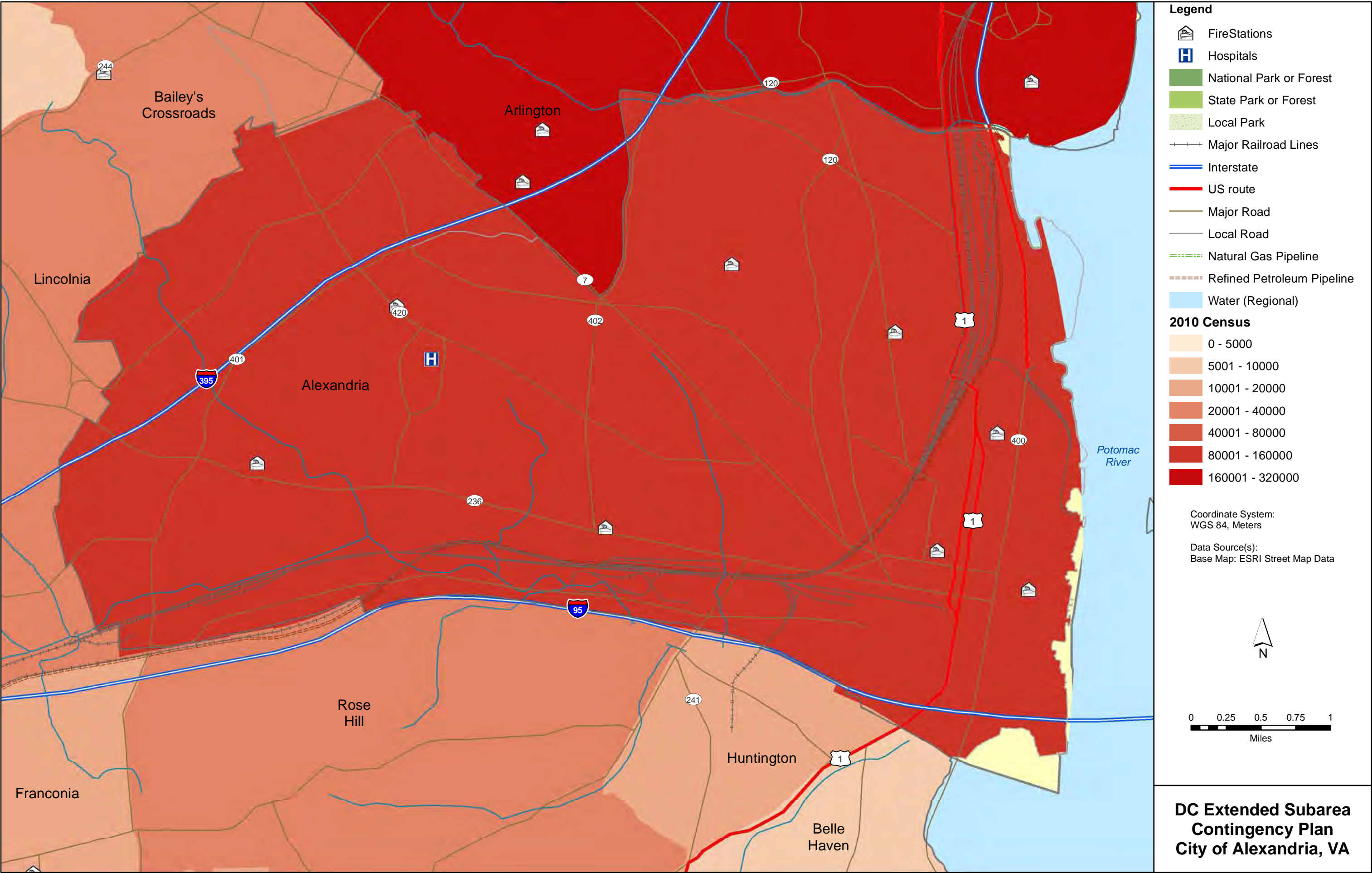
City of Alexandria, Virginia

<b>VDEM State Emergency Operation Center:</b> (24 hour) 800-468-8892 804-674-2400	<b>CONTACTS:</b> <b>24-Hour County Dispatch:</b> 703-746-4444 <b>EMA Director:</b> Mark Penn <b>Email:</b> Mark.Penn@alexandriava.gov <b>Deputy E.M. Coordinator:</b> Ashley Ehrhart 703.746.5258 <b>LEPC Chair:</b> Ashley Ehrhart 703.746.5258 <b>County Administrator:</b> <b>County Clerk:</b> Jackie Henderson, 703-746-4550 <b>Commissioner of Revenue:</b> 703.746.3900 <b>Human Services:</b> Michael Gilmore, 703-746-5901 <b>Emergency: 911</b>	<b>Water Bodies</b> Potomac River, Cameron Run, Four Mile Run	<b>Pipelines: Natural Gas and Refined Petroleum</b> <b>Plantation Pipeline Company-</b> 800-510-5678	<b>Defense Site Locations</b> <b>American Forces Information Services-</b> 601 N Fairfax St, Ste 311, Alexandria VA 22314, 703-428-0597 <b>Bureau Of Immigration And Customs Enforcement-</b> 4501 Ford Ave, Alexandria VA 22302, No Number Available <b>Defense Intelligence Agency-</b> 1000 N Payne St, Alexandria VA, 22314, No Number Available <b>USAF-</b> 205 S Whiting St, Suite 305, Alexandria VA, 22304, No Number Available <b>US DOA-</b> 2461 Eisenhower Ave, Alexandria VA, 22331, 703-325-8871 <b>US Navy-</b> 200 Stovall St, Alexandria VA, 22332, 703-325-0589 <b>Virginia National Guard-</b> 4501 Ford Ave, Suite 420, Alexandria VA, 22302, 703-681-0800	
<b>Virginia Department of Health:</b> Ph: 804-864-7026 Ph: 804-864-7001 Fax:	<b>HAZMAT TEAMS:</b>	<b>Electric Utilities</b>	<b>Gas Utilities</b>	<b>Water Utilities</b>	
<b>National Park Service</b> 202-619-7065/7500 301-714-2235	<b>Regional HAZMAT Team:</b> Northern Virginia Team 4975 Alliance Drive 4E Fairfax, VA 22030 (804) 897-6500	<b>Dominion Virginia Power :</b> 888-667-3000 <b>Northern Neck Electric Coop:</b> 804-333-3621 <b>Northern Virginia Electric Coop:</b> 888-335-0500 <b>Rappahannock Electric Coop:</b> 540-898-8500	<b>Columbia Gas of Virginia</b> 540-368-3200	Well water is used throughout the county and distributed through various public and privately owned community water systems.	
<b>EPA Planning OSC:</b> Charlie Fitzsimmons Office: 410-305-3027 Fax: 410-305-3096 Cell: 443-223-9774 SAT: 8816 2249 1167	<b>HOSPITALS WITH TRAUMA CENTERS:</b>	<b>Trauma Center</b>		<b>Closest Burn Unit</b>	
	<b>Inova Fairfax Hospital, Washington Hospital Center</b>	<b>Inova Fairfax Hospital-</b> 3300 Gallows Rd Falls Church, VA 22042, 703-776-4001		<b>Washington Hospital Center-</b> 110 Irving Street Northwest Washington, DC 20010 (202) 877-7000	
<b>Alternate OSCs:</b> Greg Ham Office: 215-514-9510 Fax: 410-305-3096 Cell: 410-952-4622 SAT: 8816 2249 1172	<b>OTHER HOSPITALS:</b>	<b>Inova Alexandria Hospital Emergency Room</b> 4320 Seminary Road, Alexandria, VA 22304 703-504-3066		<b>Inova Mount Vernon Hospital-</b> 2501 Parker's Lane, Alexandria, VA 22306, 703-664-7000	
	<b>Inova Alexandria Hospital, Inova Mount Vernon Hospital</b>				
	<b>DRINKING WATER INTAKES</b>	<b>Drinking Water Intakes</b>		<b>WWTP</b>	<b>COUNTY DESCRIPTION</b> <b>FIPS:</b> 510 <b>Land Area:</b> 15.03 <b>Estimated Population:</b> 139,966 <b>Major Industries:</b> <b>Major Water Bodies:</b> Potomac River, Cameron Run, Four Mile Run <b>Major Roadways:</b> I-95/I-495, I-395, 1, 7, 236, 400 <b>Major Towns:</b> Alexandria, Alexandria West, Landmark, Potomac, Del Ray, Rosemont <b>Major Rail Lines:</b> CSX (1-800-232-0144), NS (800-453-2530)
	Drinking Water Intakes	Well water is used throughout the county and distributed through various public and privately owned community water systems.		<b>Alexandria ASA Advanced Wastewater Treatment Plant</b> 1500 Eisenhower Avenue Alexandria, VA 22314	
	<b>PLANNING TOOLS:</b>				
	EOPs, MOAs, MOUs				
	<b>TYPES OF FACILITIES:</b>				
Richard Rupert Office: 215-814-2879 Fax: 215-814-3254 Cell: 215-514-8773	<b>SARA Title III Facilities: #</b> <b>FRP Oil Facilities:</b> <b>SPCC Facilities: #</b> <b>RMP Facilities:</b> <b>NPDES Facilities:</b> <b>RCRA Facilities:</b> <b>TRI Sites:</b> <b>Water Intakes:</b> Industrial	<b>National and State Parks</b>		<b>Local Parks</b>	
	<b>SENSITIVE POPULATIONS:</b>	<b>National and State Parks</b>		<b>Local Parks</b>	<b>APPLICABLE RESPONSE PLANS:</b> <b>Federal:</b> <ul style="list-style-type: none"><li>U.S. EPA Region III Inland Area Contingency Plan Volume I</li><li>U.S. Coast Guard Sector Baltimore Area Contingency Plan</li></ul> <b>State:</b> <ul style="list-style-type: none"><li>Commonwealth of Virginia Emergency Operations Plan</li></ul> <b>County:</b> <ul style="list-style-type: none"><li>City of Alexandria Emergency Operations Plans</li></ul> <b>Other:</b> <ul style="list-style-type: none"><li>NA</li></ul>
	<b>Special Populations:</b>	George Washington Memorial Parkway, Captain John Smith Chesapeake National Historic Trail, Star-Spangled Banner National Historic Trail, Jones Point Park		All Veterans Park (37.78), Angel Park (10.34), Armistead Boothe Park (10.81), Ben Brenman Park (59.3), Brookvalley Park (22.03), Chinquapin Park/Forest Park (52.89), Dora Kelley Park (46.61), Fort Ward Park (43.46), Four Mile Run Park (46.75), Hammond Upper and Lower Fields (18.91), Joseph Hensley Park (21.66), Nannie J. Lee Center Park (14.6), Potomac Greens Park (18.47)	
	<b>SOURCES OF RESPONSE EQUIPMENT:</b>	NO DATA IN THIS CELL		NO DATA IN THIS CELL	
	NO DATA IN THIS CELL				
	<b>MISCELLANEOUS:</b>				
	NO DATA IN THIS CELL				

Updated 3-2013

Note: The information presented in this fact sheet is a compilation of county data gathered to date. Summarized information can be found in full elsewhere.







**City of Alexandria, Virginia**

**Table 7.1.5 Facility Response Plans**

<b>NAME</b>	<b>ADDRESS</b>	<b>CITY</b>	<b>STATE</b>	<b>ZIP</b>	<b>REGIONAL ID</b>
ALEXANDRIA ASA ADVANCED WWTP	1500 EISENHOWER AVENUE	ALEXANDRIA	VA	22314	110020668981
ALEXANDRIA COMBINED SEWER SYST	VARIOUS LOCATIONS	ALEXANDRIA	VA	22301	110010913119
EMBASSY DAIRY INC	400 CALVERT AVE	ALEXANDRIA	VA	22313	110002097276
MID-ATLANTIC COCA-COLA BOTTLING CO	5401 SEMINARY ROAD	ALEXANDRIA	VA	22311	110000340907
OGDEN MARTIN SYS OF ALEXANDR	5301 EISENHOWER AVENUE	ALEXANDRIA	VA	22304	110001888743
POTOMAC RIVER GENERATING STN	1400 NORTH ROYAL STREET	ALEXANDRIA	VA	22314	110000340916
VIRGINIA CONCRETE COMPANY - ALEXANDRIA	340 HOOFFS RUN DRIVE	ALEXANDRIA	VA	22314	110001891506
W M A T A CENTRAL MAINT FAC	3101 EISENHOWER AVENUE	ALEXANDRIA	VA	22314	110000826401

**City of Alexandria, Virginia**

**Table 7.1.5 Railroad Companies**

<b>OWNER</b>	<b>EMERGENCY TELEPHONE</b>	<b>ADDRESS</b>	<b>CITY</b>	<b>STATE</b>	<b>ZIP</b>
NS	800-453-2530	RAILCAR AVE	EDGEMOORE	DE	19802
CSXT	800-232-0144	100 S MAPLE AVE	BRUNSWICK	MD	21716

**City of Alexandria, Virginia**

**Table 7.1.5 Pipeline Companies**

<b>OWNER</b>	<b>TYPE</b>	<b>EMERGENCY PHONE NUMBER</b>	<b>NON-EMERGENCY PHONE NUMBER</b>
KINDER MORGAN	REFINED PETROLEUM PIPELINE	703-861-2198	703-541-8105

**City of Alexandria, Virginia**

**Table 7.1.5 LEPC Contacts**

<b>NAME</b>	<b>TITLE</b>	<b>TELEPHONE</b>	<b>ADDRESS</b>	<b>CITY</b>	<b>STATE</b>	<b>ZIP</b>
ASHLEY EHRHART	EMERGENCY MANAGEMENT	703-746-5258	900 SECOND ST	ALEXANDRIA	VA	22314

**City of Alexandria, Virginia**

**Table 7.1.5 Elected Officials**

<b>NAME</b>	<b>TITLE</b>	<b>TELEPHONE</b>	<b>ADDRESS</b>	<b>CITY</b>	<b>STATE</b>	<b>ZIP</b>
EDWARD SEMONIAN	CLERK OF CIRCUIT COURTS	703-746-4044	520 KING ST RM 307	ALEXANDRIA	VA	22314
S. RANDOLPH SENGEL	COMMONWEALTHS ATTORNEY	703-746-4100	520 KING ST SUITE 301	ALEXANDRIA	VA	22314
DANA LAWHORNE	SHERIFF	703-746-4114	2003 MILL RD	ALEXANDRIA	VA	22314

**City of Alexandria, Virginia**

**Table 7.1.5 Power Utilities**

<b>NAME</b>	<b>TELEPHONE</b>	<b>ADDRESS</b>	<b>CITY</b>	<b>STATE</b>	<b>ZIP</b>
RAPPAHANNOCK ELECTRIC COOP	540-898-8500	247 INDUSTRIAL CT	FREDERICKSBURG	VA	22408
NORTHERN VIRGINIA ELECTRIC COOP	888-335-0500	10323 LOMOND DR	MANASSAS	VA	20109
DOMINION VIRGINIA POWER	888-667-3000	120 TREDEGAR ST	RICHMOND	VA	23219
NORTHERN NECK ELECTRIC COOP	804-333-3621	85 ST. JOHNS ST	WARSAW	VA	22572



**City of Alexandria, Virginia**

**Table 7.1.5 Military Installations**

<b>NAME</b>	<b>ADDRESS</b>	<b>CITY</b>	<b>STATE</b>	<b>ZIP</b>	<b>AVERAGE RESPONSE TIME</b>
AMERICAN FORCES INFORMATION SERVICES	601 N FAIRFAX ST, STE 311	ALEXANDRIA	VA	22314	
BUREAU OF IMMIGRATION AND CUSTOMS ENFORCEMENT	4501 FORD AVE	ALEXANDRIA	VA	22302	
DEFENSE INTELLIGENCE AGENCY	1000 N PAYNE ST	ALEXANDRIA	VA	22314	
US DOA	2461 EISENHOWER AVE	ALEXANDRIA	VA	22331	
US NAVY	200 STOVALL ST	ALEXANDRIA	VA	22332	
USAF	05 S WHITING ST, SUITE 30	ALEXANDRIA	VA	22304	
VIRGINIA NATIONAL GUARD	4501 FORD AVE, SUITE 420	ALEXANDRIA	VA	22302	

## **7.2 City of Fairfax, VA**

### **7.2.1 Area of Responsibility**

The City of Fairfax is located in the northeastern part of the state. It is bordered by Fairfax County on all sides. The City of Fairfax has a population of about 22,565. The address of the Division of Emergency Management is: 10455 Armstrong Street Suite 208, Fairfax, VA 22030 (Telephone 703-385-4856).

### **7.2.2 Response Systems and Policies**

The Office of Emergency Management seeks to promote a safer, less vulnerable city with the capacity to cope with hazards and disasters. Emergency management also protects the community by coordinating and integrating all activities necessary to build, sustain, and improve the capability to mitigate against, prepare for, respond to, and recover from threatened or actual natural disasters, acts of terrorism, or other man-made disaster.

The Emergency Operations Center (EOC) is located within the building housing the Police Department on Old Lee Hwy.

Fairfax County operates the communication system for the county. All 9-1-1 calls that fall within the city jurisdiction are transferred to the City Police Department Communications Center.

The City of Fairfax Emergency Management Team (CFEMT) is established as an advisory body to coordinate emergency management functions with the Office of Emergency Management to prepare for, respond to, recover from, and mitigate the impact of a variety of hazards that could affect the City of Fairfax. The CFEMT advises specifically on such issues as policies, plans, procedures, training, exercises, and public education. The CFEMT is comprised of Emergency Coordination Officers who are selected by the agency head of the agency they represent. Each Emergency Coordination Officer serves in a primary or support role in a designated Emergency Support Function. Furthermore, as part of the CFEMT, they serve as an integral part of emergency operations in other capacities, i.e., as members of the Damage Assessment Teams, Community Outreach Teams, and Logistical Staging Area Managers. Thus, the Emergency Coordination Officers, as a part of the CFEMT, serve in an operational and advisory capacity by developing recommendations and implementing actions for improving the City's emergency management program.

The City of Fairfax is part of the National Capital Region. The National Capital Region was created pursuant to the National Capital Planning Act of 1952 (Title 40, U.S.C., Sec. 71). The Act defined the NCR as the District of Columbia; Montgomery and Prince George's Counties of Maryland; Arlington, Fairfax, Loudon, and Prince William Counties of Virginia. Today, the NCR includes the District of Columbia and eleven local jurisdictions in the State of Maryland and the Commonwealth of Virginia.

### **7.2.3 County EMA Response Teams**

The City is part of the Northern Virginia Hazardous Materials Response Team. This team of highly trained professionals responds to approximately 130 suspected hazardous materials incidents annually occurring in the City of Alexandria, Arlington County, Fairfax County, Loudoun County, and portions of Prince William and Fauquier

Counties. Their primary response area is Northern Virginia, but the team can be deployed wherever needed within the Commonwealth of Virginia.

Fact Sheet:

City of Fairfax, Virginia

VDEM State  
Emergency  
Operation Center:  
(24 hour) 800-468-8892  
804-674-2400

Virginia Department of  
Health:  
Ph: 804-864-7026  
Ph: 804-864-7001

VADEQ Hot Line  
804-698-4000  
800-592-5482

National Park Service  
202-619-7065/7500  
301-714-2235

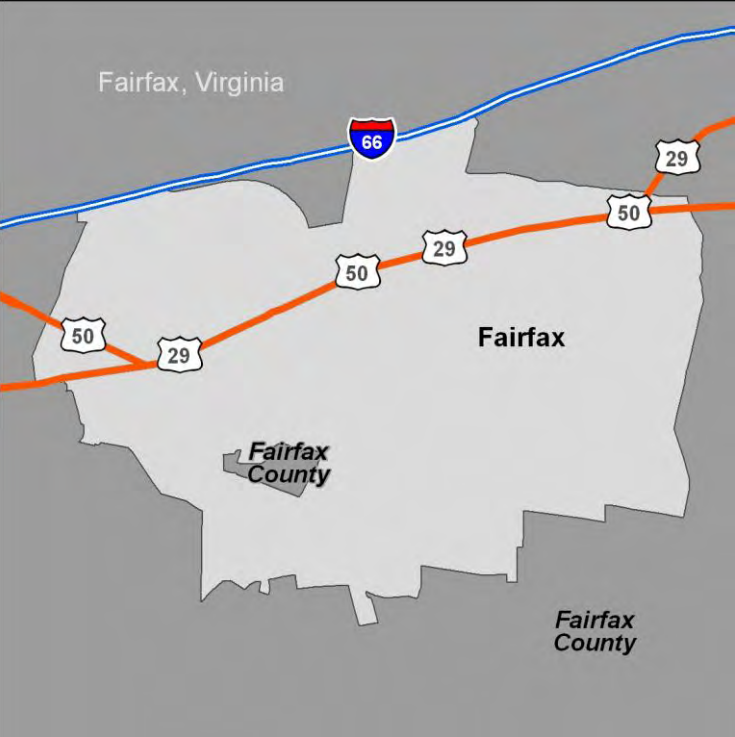
EPA Planning OSC:  
Charlie Fitzsimmons  
Office: 410-305-3027  
Fax: 410-305-3096  
Cell: 443-223-9774  
SAT: 8816 2249 1167

Alternate OSCs:  
Greg Ham  
Office: 215-514-9510  
Fax: 410-305-3096  
Cell: 410-952-4622  
SAT: 8816 2249 1172

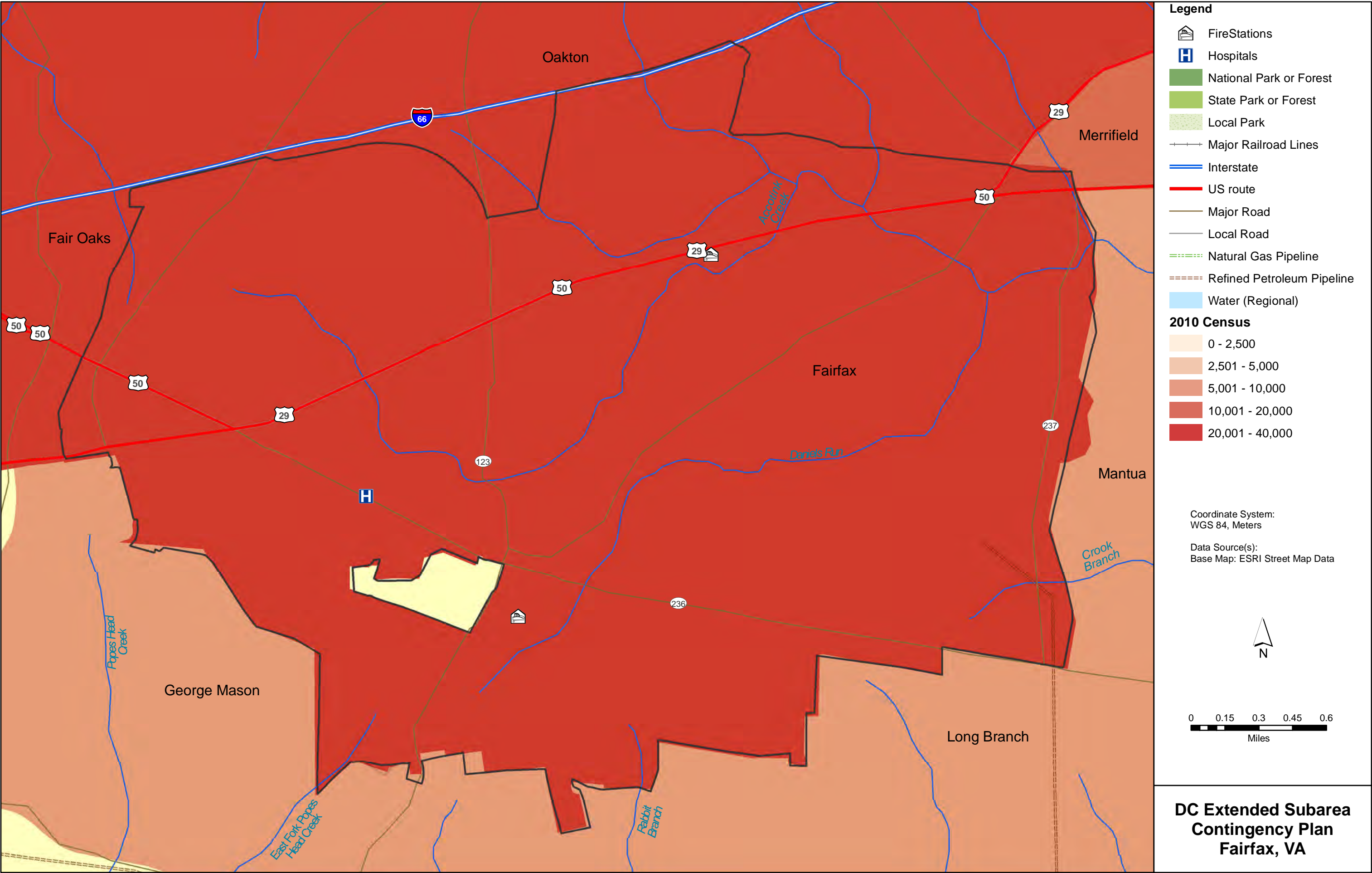
Richard Rupert  
Office: 215-814-2879  
Fax: 215-814-3254  
Cell: 215-514-8773

National Guard CST:

Updated 3-2013

<b>CONTACTS:</b> <b>24-Hour County Dispatch:</b> 703-591-5511 <b>EMA Director:</b> None provided <b>Deputy E.M. Coordinator:</b> None provided <b>LEPC Chair:</b> Paula Woodrum, 703-246-4386 <b>County Administrator:</b> <b>City Clerk:</b> Melanie Burrell, 703-385-7935 <b>Commissioner of Revenue:</b> William Page Johnson, 703-385-7885 <b>Human Services:</b> Louise Armitage, 703-385-7894 <b>Emergency: 911</b>		<b>Water Bodies</b> Accotink Creek		<b>Pipelines: Natural Gas and Refined Petroleum</b> <b>Colonial Co-</b> 800-926-2728 <b>Old Dominion Terminal LLC-</b> 888-264-8240		<b>Defense Site Locations</b>		<b>COUNTY MAP:</b> 					
<b>HAZMAT TEAMS:</b> <b>Regional HAZMAT Team:</b> Northern Virginia Team 4975 Alliance Drive 4E Fairfax, VA 22030 (804) 897-6500		<b>Electric Utilities</b> <b>Dominion Virginia Power :</b> 888-667-3000 <b>Northern Neck Electric Coop:</b> 804-333-3621 <b>Northern Virginia Electric Coop:</b> 888-335-0500 <b>Rappahannock Electric Coop:</b> 540-898-8500		<b>Gas Utilities</b> <b>Columbia Gas of Virginia</b> 540-368-3200		<b>Water Utilities</b> Well water is used throughout the county and distributed through various public and privately owned community water systems.							
<b>HOSPITALS WITH TRAUMA CENTERS:</b>		<b>Trauma Center</b>		<b>Closest Burn Unit</b>				<b>COUNTY DESCRIPTION</b> <b>FIPS:</b> <b>Land Area:</b> 6.3 <b>Estimated Population:</b> 22,565 <b>Major Industries:</b> <b>Major Water Bodies:</b> Accotink Creek <b>Major Roadways:</b> 66, 123, 29, 236 <b>Major Towns:</b> Fairfax <b>Major Rail Lines:</b> Northern Suffolk- 800-453-2530					
Inova Fairfax Hospital		Inova Fairfax Hospital- 3300 Gallows Rd Falls Church, VA 22042, 703-776-4001		Washington Hospital Center- 110 Irving Street Northwest Washington, DC 20010 (202) 877-7000									
<b>OTHER HOSPITALS:</b> None		NO DATA IN THIS CELL											
<b>DRINKING WATER INTAKES</b> Drinking Water Intakes		<b>Drinking Water Intakes</b>		<b>WWTP</b> None listed in HSIP				<b>APPLICABLE RESPONSE PLANS:</b> <b>Federal:</b> <ul style="list-style-type: none"><li>U.S. EPA Region III Inland Area Contingency Plan Volume I</li><li>U.S. Coast Guard Sector Baltimore Area Contingency Plan</li></ul> <b>State:</b> <ul style="list-style-type: none"><li>Commonwealth of Virginia Emergency Operations Plan</li></ul> <b>City:</b> <ul style="list-style-type: none"><li>City of Fairfax Comprehensive Emergency Management Plan</li></ul>					
<b>PLANNING TOOLS:</b> EOPs, MOAs, MOUs													
<b>TYPES OF FACILITIES:</b>													
SARA Title III Facilities: #													
FRP Oil Facilities:													
SPCC Facilities: #													
RMP Facilities:													
NPDES Facilities:													
RCRA Facilities:													
TRI Sites:													
Water Intakes: Industrial													
<b>SENSITIVE POPULATIONS:</b>								<b>National and State Parks</b>		<b>Local Parks</b>			
Special Populations:								None		Ashby Pond Conservatory Site, Daniels Run Park, Draper Drive Park, Green Acres Center, Kutner Park, Providence Park, Sager Trail, Stafford Drive Park, Van Dyck Park, Willcoxon Park			
<b>SOURCES OF RESPONSE EQUIPMENT:</b> NO DATA IN THIS CELL		NO DATA IN THIS CELL											
<b>MISCELLANEOUS:</b>		<b>Fairfax County Fire and Rescue-</b> 4081 University Drive, Fairfax VA, 22030 703-385-7940		<b>City of Fairfax Fire Department-</b> 10101 Fairfax Blvd, Fairfax VA, 22030, 703-385-7941		<b>Fairfax County PD</b> 10640 Page Ave, Fairfax VA, 22030 703-246-2195				<b>Fairfax City PD</b> 3730 Old Lee Highway, Fairfax VA, 22030 703-385-7924			
NO DATA IN THIS CELL													

Note: The information presented in this fact sheet is a compilation of county data gathered to date. Summarized information can be found in full elsewhere.



**City of Fairfax, Virginia**

**Table 7.2.5 County EMA Response Teams**

<b>NAME</b>	<b>TELEPHONE</b>	<b>ADDRESS</b>	<b>CITY</b>	<b>STATE</b>	<b>ZIP</b>
CITY OF FAIRFAX FIRE DEPARTMENT STATION 33	703-385-7941	10101 FAIRFAX BOULEVARD	FAIRFAX	VA	22030
FAIRFAX CITY POLICE DEPARTMENT	703-385-7924	3730 OLD LEE HIGHWAY	FAIRFAX	VA	22030
FAIRFAX COUNTY FIRE AND RESCUE DEPARTMENT STATION 3 - CITY OF FAIRFAX	703-385-7940	4081 UNIVERSITY DRIVE, SUITE 400	FAIRFAX	VA	22030
FAIRFAX COUNTY POLICE DEPARTMENT - HEADQUARTERS	703-246-2195	10640 PAGE AVENUE	FAIRFAX	VA	22030



**City of Fairfax, Virginia**

**Table 7.2.5 Hospital Contacts**

<b>NAME</b>	<b>TELEPHONE</b>	<b>ADDRESS</b>	<b>CITY</b>	<b>STATE</b>	<b>ZIP</b>
FAIRFAX SURGICAL CENTER	703-691-0670	10730 MAIN STREET	FAIRFAX	VA	22030

**City of Fairfax, Virginia**

**Table 7.2.5 Facility Response Plans**

NAME	ADDRESS	CITY	STATE	ZIP	REGIONAL ID
BP AMOCO OIL CO	9601 COLONIAL AVENUE	FAIRFAX	VA	22031	110000340792
CITGO PETROLEUM CORP	9600 COLONIAL AVENUE	FAIRFAX	VA	22031	110002083897
MOTIVA ENTERPRISES LLC	3800 PICKETT ROAD	FAIRFAX	VA	22031	110000750152
OLD DOMINION TERMINAL L.L.C.	3790 PICKETT ROAD	FAIRFAX	VA	22031	110000896825

<b>City of Fairfax, Virginia</b>
----------------------------------

**Table 7.2.5 Pipeline Companies**

OWNER	TYPE	EMERGENCY TELEPHONE	NON-EMERGENCY TELEPHONE
COLONIAL	REFINED PETROLEUM PIPELINE	800-926-2728	678-762-2200

**City of Fairfax, Virginia**

**Table 7.2.5 LEPC Contacts**

<b>NAME</b>	<b>TITLE</b>	<b>TELEPHONE</b>	<b>ADDRESS</b>	<b>CITY</b>	<b>STATE</b>	<b>ZIP</b>
PAULA WOODRUM	LEPC CHAIR	703-246-3971	10700 PAGE AVENUE	FAIRFAX	VA	22030

**City of Fairfax, Virginia**

**Table 7.2.5 Elected Officials**

<b>NAME</b>	<b>TITLE</b>	<b>TELEPHONE</b>	<b>ADDRESS</b>	<b>CITY</b>	<b>STATE</b>	<b>ZIP</b>
MICHAEL DEMARCO	COUNCILMAN	703-385-7850	10455 ARMSTRONG ST	FAIRFAX	VA	22030
DANIEL DRUMMOND	COUNCILMAN	703-385-7850	10455 ARMSTRONG ST	FAIRFAX	VA	22030
JEFFREY GREENFIELD	COUNCILMAN	703-385-7850	10455 ARMSTRONG ST	FAIRFAX	VA	22030
DAVID MEYER	COUNCILMAN	703-385-7850	10455 ARMSTRONG ST	FAIRFAX	VA	22030
STEVEN STOMBRES	COUNCILMAN	703-385-7850	10455 ARMSTRONG ST	FAIRFAX	VA	22030
ELEANOR SCHMIDT	COUNCILWOMAN	703-385-7850	10455 ARMSTRONG ST	FAIRFAX	VA	22030
R. SCOTT SILVERTHORNE	MAYOR	703-385-7850	10455 ARMSTRONG ST	FAIRFAX	VA	22030

**City of Fairfax, Virginia**

**Table 7.2.5 Power Utilities**

<b>NAME</b>	<b>TELEPHONE</b>	<b>ADDRESS</b>	<b>CITY</b>	<b>STATE</b>	<b>ZIP</b>
RAPPAHANNOCK ELECTRIC COOP	540-898-8500	247 INDUSTRIAL CT	FREDERICKSBURG	VA	22408
NORTHERN VIRGINIA ELECTRIC COOP	888-335-0500	10323 LOMOND DR	MANASSAS	VA	20109
DOMINION VIRGINIA POWER	888-667-3000	120 TREDEGAR ST	RICHMOND	VA	23219
NORTHERN NECK ELECTRIC COOP	804-333-3621	85 ST. JOHNS ST	WARSAW	VA	22572



### **7.3 City of Falls Church, VA**

#### **7.3.1 Area of Responsibility**

The City of Falls Church is located in the northeastern part of the state. It is bordered by Arlington County to the east and Fairfax County on the north, south, and west. The City of Falls Church has a population of about 12,332. The address of City Hall is: 300 Park Avenue, Falls Church, VA 22046 (Telephone 703- 248-5001).

#### **7.3.2 Response Systems and Policies**

The City of Falls Church fire station is staffed by Arlington career firefighters who are supplemented by the members of the Falls Church Volunteer Fire Department. The City of Falls Church is part of the National Capital Region. The National Capital Region was created pursuant to the National Capital Planning Act of 1952 (Title 40, U.S.C., Sec. 71). The Act defined the NCR as the District of Columbia; Montgomery and Prince George's Counties of Maryland; Arlington, Fairfax, Loudon, and Prince William Counties of Virginia. Today, the NCR includes the District of Columbia and eleven local jurisdictions in the State of Maryland and the Commonwealth of Virginia.

#### **7.3.3 County EMA Response Teams**

The City is part of the Northern Virginia Hazardous Materials Response Team. This team of highly trained professionals responds to approximately 130 suspected hazardous materials incidents annually occurring in the City of Alexandria, Arlington County, Fairfax County, Loudoun County, and portions of Prince William and Fauquier Counties. Their primary response area is Northern Virginia, but the team can be deployed wherever needed within the Commonwealth of Virginia.

Fact Sheet:

City of Falls Church, Virginia

**VDEM State  
Emergency  
Operation Center:**  
(24 hour) 800-468-8892  
804-674-2400

**Virginia Department of  
Health:**  
Ph: 804-864-7026  
Ph: 804-864-7001

**VADEQ Hot Line**  
804-698-4000  
800-592-5482


**National Park Service**  
202-619-7065/7500  
301-714-2235

**EPA Planning OSC:**  
Charlie Fitzsimmons  
Office: 410-305-3027  
Fax: 410-305-3096  
Cell: 443-223-9774  
SAT: 8816 2249 1167

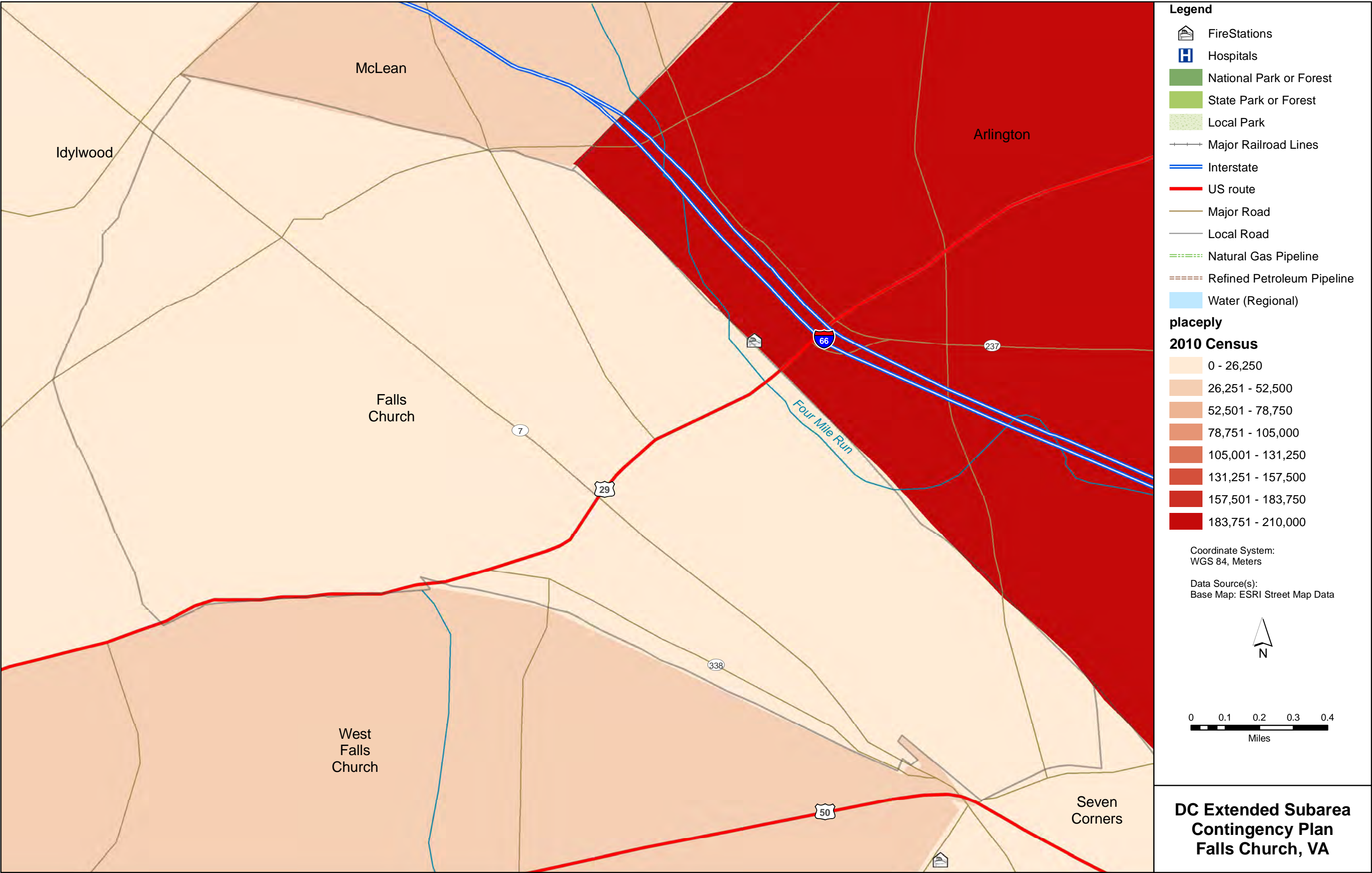
**Alternate OSCs:**  
Greg Ham  
Office: 215-514-9510  
Fax: 410-305-3096  
Cell: 410-952-4622  
SAT: 8816 2249 1172

Richard Rupert  
Office: 215-814-2879  
Fax: 215-814-3254  
Cell: 215-514-8773

Updated 3-2013

<b>CONTACTS:</b> <b>24-Hour County Dispatch:</b> 703-241-5050 <b>EMA Director:</b> Harry Reitze, 703-248-5069 <b>Deputy E.M. Coordinator:</b> Harry Reitze,703-248-5069 <b>LEPC Chair:</b> Scott Hagen (703)228-0781 <b>County Administrator:</b> Wyatt Shields, 703-248-5004 (TTY 711) <b>County Clerk:</b> Paul Ferguson (703)228-7010 <b>Commissioner of Revenue:</b> Tom Clinton, 703-248-5019 (TTY 711) <b>Human Services:</b> 703-248-5005 <b>Emergency: 911</b>		<b>Water Bodies</b> Four Mile Run Creek, Tripps Run		<b>Pipelines: Natural Gas and Refined Petroleum</b> None (in HSIP)		<b>Defense Site Locations</b> <b>First American National Securities-</b> 900 S Washington St, Falls Church VA, 22046, 703-241-3800 <b>US Military Recruiters-</b> 510 N Washington St, Falls Church VA, 22046, 703-681-6399		<b>COUNTY MAP:</b> 	
<b>HAZMAT TEAMS:</b>		<b>Electric Utilities</b>		<b>Gas Utilities</b>		<b>Water Utilities</b>			
Regional HAZMAT Team <a href="http://www.vaemergency.gov/em-community/hazmat/teams">http://www.vaemergency.gov/em-community/hazmat/teams</a>		<b>Dominion Virginia Power :</b> 888-667-3000 <b>Northern Neck Electric Coop:</b> 804-333-3621 <b>Northern Virginia Electric Coop:</b> 888-335-0500 <b>Rappahannock Electric Coop:</b> 540-898-8500		<b>Columbia Gas of Virginia</b> 540-368-3200		Well water is used throughout the county and distributed through various public and privately owned community water systems.			
<b>HOSPITALS WITH TRAUMA CENTERS:</b>		<b>Trauma Center</b>		<b>Closest Burn Unit</b>					
Inova Fairfax Hospital		Inova Fairfax Hospital- 3300 Gallows Rd Falls Church, VA 22042, 703-776-4001		Washington Hospital Center- 110 Irving Street Northwest Washington, DC 20010 (202) 877-7000					
<b>OTHER HOSPITALS:</b>		Virginia Hospital Center- 1701 North George Mason Drive Arlington, VA 22205-3698, (703) 558-5000		NO DATA IN THIS CELL					
<b>DRINKING WATER INTAKES</b>		<b>Drinking Water Intakes</b>		<b>WWTP</b>		<b>COUNTY DESCRIPTION</b>			
Drinking Water Intakes		Well water is used throughout the county and distributed through various public and privately owned community water systems.		None in HSIP		<b>FIPS:</b> 51610 <b>Land Area:</b> 2.00 sq mi <b>Estimated Population:</b> 12,500 <b>Major Industries:</b> <b>Major Water Bodies:</b> None <b>Major Roadways:</b> US 29 <b>Major Towns:</b> Falls Church <b>Major Rail Lines:</b> Northern Suffolk- 800-453-2530			
<b>PLANNING TOOLS:</b>									
EOPs, MOAs, MOUs									
<b>TYPES OF FACILITIES:</b>									
SARA Title III Facilities: # FRP Oil Facilities: # SPCC Facilities: # RMP Facilities: # NPDES Facilities: # RCRA Facilities: # TRI Sites: 2 Water Intakes: # Industrial									
<b>SENSITIVE POPULATIONS:</b>		<b>National and State Parks</b>		<b>Local Parks</b>		<b>APPLICABLE RESPONSE PLANS:</b>			
<b>Special Populations:</b>		None		Falls Church Park, Madison Park, Roberts Park, Berman Park, Cavalier Trail Park, Larry Graves Park,		<b>Federal:</b> • U.S. EPA Region III Inland Area Contingency Plan Volume I • U.S. Coast Guard Sector Baltimore Area Contingency Plan <b>State:</b> • Commonwealth of Virginia Emergency Operations Plan			
<b>SOURCES OF RESPONSE EQUIPMENT:</b>		NO DATA IN THIS CELL							
Falls Church Fire Department (703) 532-2672									
<b>MISCELLANEOUS:</b>									
		City of Falls Church PD 300 Park Ave, Falls Church, VA 22046, 703-241-5053		NO DATA IN THIS CELL					

Note: The information presented in this fact sheet is a compilation of county data gathered to date. Summarized information can be found in full in the US EPA Region III Inland Contingency Plan, Volume IV



**City of Falls Church, Virginia**

**Table 7.3.5 County EMA Response Teams**

<b>NAME</b>	<b>TELEPHONE</b>	<b>ADDRESS</b>	<b>CITY</b>	<b>STATE</b>	<b>ZIP</b>
CITY OF FALLS CHURCH POLICE DEPT	703-241-5053	300 PARK AVE	FALLS CHURCH	VA	22046
CITY OF FALLS CHURCH SHERIFFS DEPT	703-248-5111	300 PARK AVE	FALLS CHURCH	VA	22046
D AND K SUPER TRANS INC	703-981-2181	105 E ANNANDALE RD SUITE 206 B	FALLS CHURCH	VA	22046

**City of Falls Church, Virginia**

**Table 7.3.5 LEPC Contacts**

<b>NAME</b>	<b>TITLE</b>	<b>TELEPHONE</b>	<b>ADDRESS</b>	<b>CITY</b>	<b>STATE</b>	<b>ZIP</b>
SCOTT HAGEN	CHAIR	703-228-0781	1400 N. UHLE ST, 3RD FL	ARLINGTON	VA	22201

**City of Falls Church, Virginia**

**Table 7.3.5 Elected Officials**

NAME	TITLE	TELEPHONE	ADDRESS	CITY	STATE	ZIP
THEOPHANI STAMOS	ATTORNEY	703-228-4410	1425 N. COURTHOUSE RD, SUITE 5200	ARLINGTON	VA	22201
PAUL FERGUSON	CIRCUIT COURT CLERK	703-228-7010	1425 N. COURTHOUSE RD	ARLINGTON	VA	22201
TOM CLINTON	COMMISSIONER OF REVENUE	703-248-5019	300 PARK AVE, SUITE 104 E	FALLS CHURCH	VA	22046
DAVID TARTER	COUNCILMAN	703-408-3459	307 LITTLE FALLS ST	FALLS CHURCH	VA	22046
IRA KAYLIN	COUNCILMAN	703-532-1810	429 PARK AVE	FALLS CHURCH	VA	22046
PHIL DUNCAN	COUNCILMAN	703-209-2005	214 S. WEST ST	FALLS CHURCH	VA	22046
RON PEPPE	COUNCILMAN	703-248-5011	606 HIGHLAND AVE	FALLS CHURCH	VA	22046
JOHANNAH BARRY	COUNCILWOMAN	703-532-2104	111 E. JEFFERSON ST	FALLS CHURCH	VA	22046
NADER BAROUKH	MAYOR	703-992-9433	243 GUNDRY DR	FALLS CHURCH	VA	22046
S. STEPHEN BITTLE	SHERIFF	703-248-5111	300 PARK AVE, SUITE 201 W	FALLS CHURCH	VA	22046
CATHY KAYE	TREASURER	703--248-5046	300 PARK AVE, SUITE 103 E	FALLS CHURCH	VA	22046
DAVID SNYDER	VICE MAYOR	703-241-0419	116 GREAT FALLS ST	FALLS CHURCH	VA	22046

**City of Falls Church, Virginia**

**Table 7.3.5 Power Utilities**

<b>NAME</b>	<b>TELEPHONE</b>	<b>ADDRESS</b>	<b>CITY</b>	<b>STATE</b>	<b>ZIP</b>
RAPPAHANNOCK ELECTRIC COOP	540-898-8500	247 INDUSTRIAL CT	FREDERICKSBURG	VA	22408
NORTHERN VIRGINIA ELECTRIC COOP	888-335-0500	10323 LOMOND DR	MANASSAS	VA	20109
DOMINION VIRGINIA POWER	888-667-3000	120 TREDEGAR ST	RICHMOND	VA	23219
NORTHERN NECK ELECTRIC COOP	804-333-3621	85 ST. JOHNS ST	WARSAW	VA	22572



**City of Falls Church, Virginia**

**Table 7.3.5 Military Installations**

<b>NAME</b>	<b>ADDRESS</b>	<b>CITY</b>	<b>STATE</b>	<b>ZIP</b>
FIRST AMERICAN NATIONAL SECURITIES	900 S WASHINGTON ST	FALLS CHURCH	VA	22046
US MILITARY RECRUITERS	510 N. WASHINGTON ST	FALLS CHURCH	VA	22046

## **7.4 City of Fredericksburg, VA**

### **7.4.1 Area of Responsibility**

The City of Fredericksburg is located in the northeastern part of the state. It is bordered by Stafford County to the north and east and Spotsylvania County on the south, and west. The City of Fredericksburg has a population of about 24,286. The address of the Office of Emergency Management is: 601 Caroline Street, Suite 700, Fredericksburg, VA 22401 (Telephone 540-372-1059).

### **7.4.2 Response Systems and Policies**

The Fire Department has been tasked with the responsibility of Emergency Management for The City of Fredericksburg. The Fire Chief was designated as Coordinator of Emergency Management and the Deputy Chief was designated as Deputy Coordinator of Emergency Management.

Emergency Management comprises organized analysis, planning, decision making, and assignment of available resources to mitigate, prepare for, respond to, and recover from the effects of "all hazards".

Some Areas of Responsibilities for Emergency Management include:

HSG (Homeland Security Grants), CERT (Citizens Emergency Response Team), EOP (Emergency Operations Plan), R911 (Interactive Community Notification System), IFLOWS (Integrated Flow Observing and Warning System), LCAR (Local Capability Assessment for Readiness), LEMPG (Local Emergency Management Performance Grant), CEDAP (Commercial Direct Assistance Program), COOP (Continuity of Operations Plan), ISIP (Initial Strategy Implementation Plan), EMAC (Emergency Management Assistance Compact), HMP (Hazardous Mitigation Planning), Pandemic Flu, Flooding, Severe Weather, Evacuations, Emergency Sheltering, and Terrorism.

The police department operates and maintains a modern state-of-the-art public safety communications system, appropriately identified as the "Fredericksburg Emergency Communications Center." The communications center is a consolidated environment that coordinates the response efforts for Police, Fire, and Emergency Medical Services within the city limits, as well as to areas surrounding the city through mutual aid agreement.

The Emergency Communications Center is staffed by certified communications personnel and provides twenty-four (24) hour, toll-free telephone access for emergency or non-emergency citizen request for service.

The City of Fredericksburg is part of the National Capital Region. The National Capital Region was created pursuant to the National Capital Planning Act of 1952 (Title 40, U.S.C., Sec. 71). The Act defined the NCR as the District of Columbia; Montgomery and Prince George's Counties of Maryland; Arlington, Fairfax, Loudon, and Prince William Counties of Virginia. Today, the NCR includes the District of Columbia and eleven local jurisdictions in the State of Maryland and the Commonwealth of Virginia.

#### **7.4.3 County EMA Response Teams**

The Fredericksburg Fire Department under the direction of the Virginia Department of Emergency Management currently operates a Regional Hazardous Materials Response Team. It is one of thirteen Level III teams throughout the State and provide service to all or part of eleven counties & cities. The team consists of (21) contract members; fourteen are certified at the Technician level and seven are certified at the Specialist level. The team responds to a variety of chemical related incidents including those occurring at water / wastewater treatment facilities, incidents involving the transportation industry and incidents at industrial and fixed-facility locations. In addition, the team also maintains the capability to respond to and mitigate incidents involving terrorism and chemical, biological & radiological threats.

Fact Sheet:

City of Fredericksburg, Virginia

VDEM State  
Emergency  
Operation Center:  
(24 hour) 800-468-8892  
804-674-2400

Virginia Department of  
Health:  
Ph: 804-864-7026  
Ph: 804-864-7001

VADEQ Hot Line  
804-698-4000  
800-592-5482

National Park Service  
202-619-7065/7500  
301-714-2235


EPA Planning OSC:  
Charlie Fitzsimmons  
Office: 410-305-3027  
Fax: 410-305-3096  
Cell: 443-223-9774  
SAT: 8816 2249 1167

Alternate OSCs:  
Greg Ham  
Office: 215-514-9510  
Fax: 410-305-3096  
Cell: 410-952-4622  
SAT: 8816 2249 1172

Richard Rupert  
Office: 215-814-2879  
Fax: 215-814-3254  
Cell: 215-514-8773

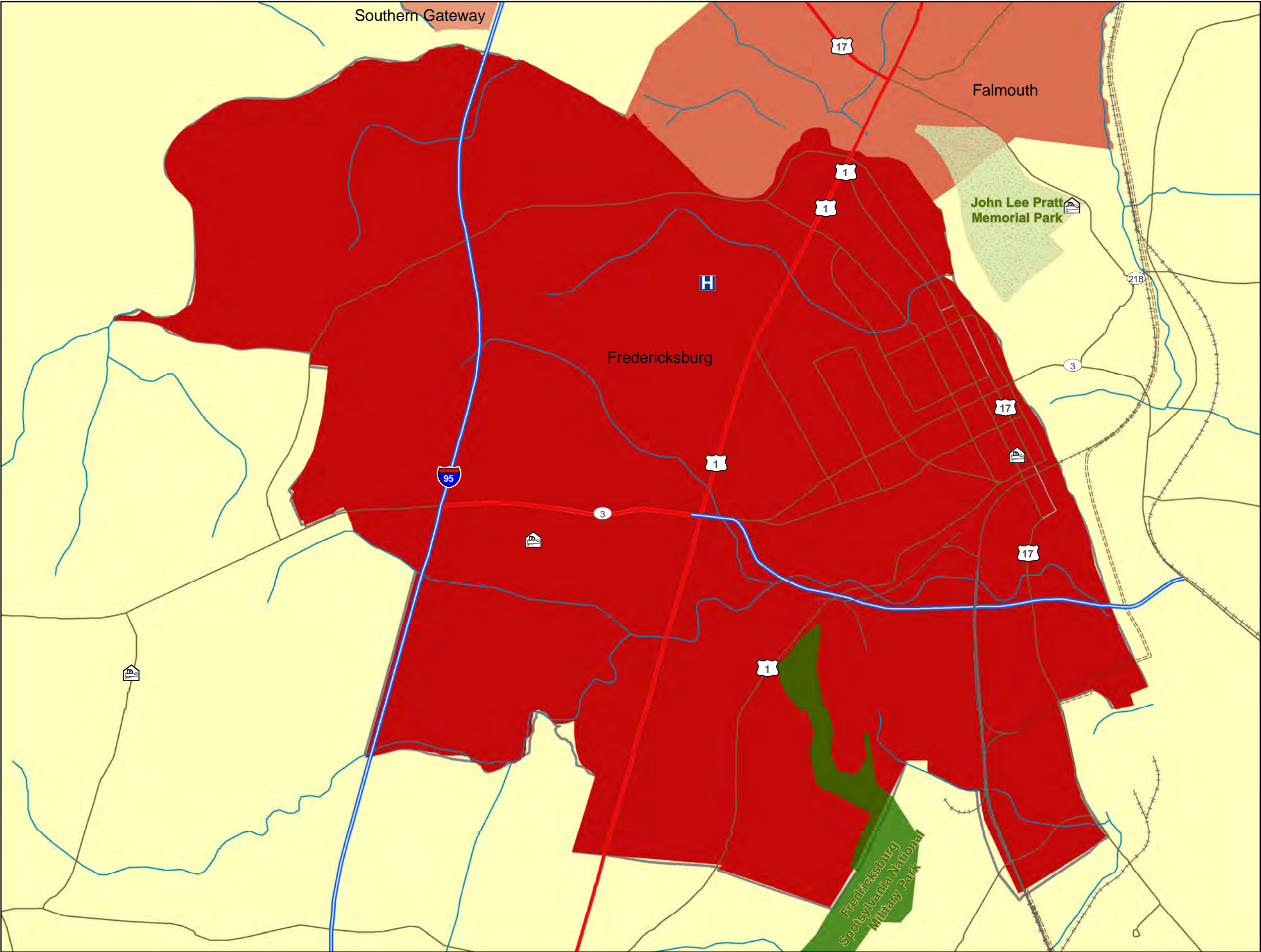
National Guard CST:

Updated 3-2013

<b>CONTACTS:</b> <b>24-Hour County Dispatch:</b> (540) 373-3122 <b>EMA Director:</b> Edwin Allen, 540-372-1059 <b>Email:</b> <b>Deputy E.M. Coordinator:</b> Victor Podbielski <b>LEPC Chair:</b> Marvin Bollinger, (540)372-1010 <b>County Administrator:</b> <b>County Clerk:</b> Tonya Lacey, 540-372-1010 <b>Commissioner of Revenue:</b> Lois B. Jacob, 540-372-1004 <b>Human Services:</b> (Social Services) Christen Gallik (540) 372-1032 <b>Emergency: 911</b>		<b>Water Bodies</b> Rappahannock River, Vepco Old Canal, Hazel Run, Twin Lakes		<b>Pipelines: Natural Gas and Refined Petroleum</b> <b>Plantation Pipeline Company-</b> 800-510-5678		<b>Defense Site Locations</b> <b>USACE-</b> 1329 Alum Spring Rd 202, Fredericksburg VA, 22401, 540-548-2517 <b>Virginia National Guard-</b> 1700 Jefferson Davis Highway, Fredericksburg VA, 22401, 540-899-4006 <b>Office Of The Secretary Of Defense-</b> 2300 Fall Hill Ave #403, Fredericksburg VA, 22401, 540-361-7370		<b>COUNTY MAP:</b> 	
<b>HAZMAT TEAMS:</b> Regional HAZMAT Team <a href="http://www.vaemergency.gov/em-community/hazmat/teams">http://www.vaemergency.gov/em-community/hazmat/teams</a>		<b>Electric Utilities</b> <b>Dominion Virginia Power :</b> 888-667-3000 <b>Northern Neck Electric Coop:</b> 804-333-3621 <b>Northern Virginia Electric Coop:</b> 888-335-0500 <b>Rappahannock Electric Coop:</b> 540-898-8500		<b>Gas Utilities</b> <b>Columbia Gas of Virginia</b> 540-368-3200		<b>Water Utilities</b> Well water is used throughout the county and distributed through various public and privately owned community water systems.			
<b>HOSPITALS WITH TRAUMA CENTERS:</b> <b>Mary Washington Hospital</b> <b>OTHER HOSPITALS:</b> None		<b>Trauma Center</b> <b>Mary Washington Hospital-</b> 1001 Sam Perry Blvd., Fredericksburg, VA 22401, 540.741.1404		<b>Closest Burn Unit</b> <b>Washington Hospital Center-</b> 110 Irving Street Northwest Washington, DC 20010 (202) 877-7000		<b>COUNTY DESCRIPTION</b> <b>FIPS:</b> 630 <b>Land Area:</b> 10.44 sq mi <b>Estimated Population:</b> 24,286 <b>Major Industries:</b> <b>Major Water Bodies:</b> Twin Lakes, Rappahannock River <b>Major Roadways:</b> 95, 1, 3 <b>Major Towns:</b> Fredericksburg <b>Major Rail Lines:</b> CSX- 1-800-232-0144			
<b>DRINKING WATER INTAKES</b> Drinking Water Intakes <b>PLANNING TOOLS:</b> EOPs, MOAs, MOUs <b>TYPES OF FACILITIES:</b> <b>SARA Title III Facilities:</b> # <b>FRP Oil Facilities:</b> <b>SPCC Facilities:</b> # <b>RMP Facilities:</b> <b>NPDES Facilities:</b> <b>RCRA Facilities:</b> <b>TRI Sites:</b> <b>Water Intakes:</b> Industrial		<b>Drinking Water Intakes</b> Well water is used throughout the county and distributed through various public and privately owned community water systems.		<b>WWTP</b> <b>Fredericksburg Waste Water Treatment Plant</b> 700 Beulah Salisbury Road Fredericksburg, VA 22401					
<b>SENSITIVE POPULATIONS:</b> <b>Special Populations:</b>		<b>National and State Parks</b> Fredericksburg and Spotsylvania National Military Park, Potomac Heritage National Scenic Trail, Washington-Rochambeau Revolutionary Route		<b>Local Parks</b> Alum Spring Park, Dixon Park, W.L. Harris Playground, Maury Playground, Memorial Park, Motts Run Reservoir, Old Mill Park, Pratt Park,					
<b>SOURCES OF RESPONSE EQUIPMENT:</b> NO DATA IN THIS CELL <b>MISCELLANEOUS:</b> NO DATA IN THIS CELL		NO DATA IN THIS CELL		NO DATA IN THIS CELL					
				NO DATA IN THIS CELL      University of Mary Washington					

Note: The information presented in this fact sheet is a compilation of county data gathered to date. Summarized information can be found in full elsewhere.





**Legend**

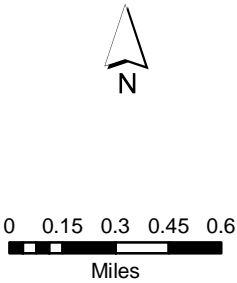
- Fire Stations
- Hospitals
- National Park or Forest
- State Park or Forest
- Local Park
- Major Railroad Lines
- Interstate
- US route
- Major Road
- Local Road
- Natural Gas Pipeline
- Refined Petroleum Pipeline
- Water (Regional)

**2010 Census**

- 0 - 800
- 801 - 1,600
- 1,601 - 3,200
- 3,201 - 6,400
- 6,401 - 12,800
- 12,801 - 25,600

Coordinate System:  
WGS 84, Meters

Data Source(s):  
Base Map: ESRI Street Map Data



**DC Extended Subarea  
Contingency Plan  
Fredericksburg, VA**

**City of Fredericksburg, Virginia**

**Table 7.4.5 County EMA Response Teams**

<b>NAME</b>	<b>TELEPHONE</b>	<b>ADDRESS</b>	<b>CITY</b>	<b>STATE</b>	<b>ZIP</b>
FREDERICKSBURG CITY SHERIFFS OFFICE	540-372-1056	531 PRINCE EDWARD STREET	FREDERICKSBURG	VA	22401
FREDERICKSBURG FIRE DEPARTMENT STATION 1	540-372-1019	601 PRINCESS ANNE STREET	FREDERICKSBURG	VA	22401
FREDERICKSBURG FIRE DEPARTMENT STATION 2	540-372-1062	101 ALTOONA DRIVE	FREDERICKSBURG	VA	22401
FREDERICKSBURG POLICE DEPARTMENT	540-373-3122	2200 COWAN BOULEVARD	FREDERICKSBURG	VA	22401
FREDERICKSBURG RESCUE SQUAD	540-373-3264	510 WILLIAM STREET	FREDERICKSBURG	VA	22401
MARY WASHINGTON UNIVERSITY CAMPUS POLICE	540-654-1025	1301 COLLEGE AVENUE	FREDERICKSBURG	VA	22401
NATIONAL PARK SERVICE - FREDERICKSBURG AND SPOTSYLVANIA NATIONAL MILITARY PARK CHIEF RANGERS OFFICE	540-899-2698	604 LEE DRIVE	FREDERICKSBURG	VA	22401

**City of Fredericksburg, Virginia**

**Table 7.4.5 Hospital Contacts**

<b>NAME</b>	<b>TELEPHONE</b>	<b>ADDRESS</b>	<b>CITY</b>	<b>STATE</b>	<b>ZIP</b>
MARY WASHINGTON HOSPITAL	540-741-1100	1001 SAM PERRY BLVD	FREDERICKSBURG	VA	22401



**City of Fredericksburg, Virginia**

**Table 7.4.5 Facility Response Plans (FRP)**

<b>NAME</b>	<b>ADDRESS</b>	<b>CITY</b>	<b>STATE</b>	<b>ZIP</b>	<b>REGIONAL ID</b>
CHESAPEAKE WOOD TREATING CO.	ROUTE 2 AND US HIGHWAY 17 S	FREDERICKSBURG	VA	22401	110002469383
FREDERICKSBURG WWTP	700 BEULAH SALISBURY RD	FREDERICKSBURG	VA	22401	110000576877
INSTEEL WIRE PRODUCTS	1351 BELMAN RD	FREDERICKSBURG	VA	22401	110000340934
UNIVERSAL FOREST PRODUCTS	RTE. 2 & 17 S	FREDERICKSBURG	VA	22404	110002469971

**City of Fredericksburg, Virginia**

**Table 7.4.5 Railroad Companies**

<b>OWNER</b>	<b>EMERGENCY TELEPHONE</b>	<b>ADDRESS</b>	<b>CITY</b>	<b>STATE</b>	<b>ZIP</b>
CSXT	800-232-0144	100 S MAPLE AVE	BRUNSWICK	MD	21716

**City of Fredericksburg, Virginia**

**Table 7.4.5 Pipeline Companies**

<b>OWNER</b>	<b>TYPE</b>	<b>EMERGENCY PHONE NUMBER</b>	<b>NON-EMERGENCY PHONE NUMBER</b>
KINDER MORGAN	REFINED PETROLEUM PIPELINE	703-861-2198	703-541-8105

**City of Fredericksburg, Virginia**

**Table 7.4.5 LEPC Contacts**

<b>NAME</b>	<b>TITLE</b>	<b>TELEPHONE</b>	<b>ADDRESS</b>	<b>CITY</b>	<b>STATE</b>	<b>ZIP</b>
MARVIN BOLLINGER	LEPC CHAIR	540-372-1010	PO BOX 7447	FREDERICKSBURG	VA	22404

**City of Fredericksburg, Virginia**

**Table 7.4.5 Elected Officials**

NAME	TITLE	TELEPHONE	ADDRESS	CITY	STATE	ZIP
LABRAVIA JENKINS	ATTORNEY	540-372-1040	601 CAROLINE ST, SUITE 600	FREDERICKSBURG	VA	22401
JEFF SMALL	CIRCUIT COURT CLERK	540-372-1066	715 PRINCESS ANNE ST	FREDERICKSBURG	VA	22401
MATTHEW KELLY	CITY COUNCIL AT-LARGE	540-372-1010	715 PRINCESS ANNE ST, ROOM 208	FREDERICKSBURG	VA	22404
KERRY DEVINE	CITY COUNCIL AT-LARGE	540-372-1010	715 PRINCESS ANNE ST, ROOM 208	FREDERICKSBURG	VA	22404
BRADFORD ELLIS	CITY COUNCIL WARD 1	540-372-1010	715 PRINCESS ANNE ST, ROOM 208	FREDERICKSBURG	VA	22404
GEORGE SULLEY	CITY COUNCIL WARD 2	540-372-1010	715 PRINCESS ANNE ST, ROOM 208	FREDERICKSBURG	VA	22404
FREDERIC HOWE III	CITY COUNCIL WARD 3	540-372-1010	715 PRINCESS ANNE ST, ROOM 208	FREDERICKSBURG	VA	22404
BEATRICE PAOLUCCI	CITY COUNCIL WARD 4	540-372-1010	715 PRINCESS ANNE ST, ROOM 208	FREDERICKSBURG	VA	22404
BEVERLY R. CAMERON	CITY MANAGER	540-372-1010	715 PRINCESS ANNE ST, ROOM 118	FREDERICKSBURG	VA	22404
TONYA LACEY	CLERK OF COUNCIL	540-372-1010	715 PRINCESS ANNE ST, ROOM 208	FREDERICKSBURG	VA	22404
LOIS JACOB	COMMISSIONER OF THE REVENUE	540-372-1004	715 PRINCESS ANNE ST, ROOM 102	FREDERICKSBURG	VA	22404
MARY GREENLAW	MAYOR	540-372-1010	715 PRINCESS ANNE ST, ROOM 208	FREDERICKSBURG	VA	22404
PAUL HIGGS	SHERIFF	540-372-1056	PO BOX 448	FREDERICKSBURG	VA	22404
G. M. HANEY	TREASURER	540-372-1001	715 PRINCESS ANNE ST, ROOM 118	FREDERICKSBURG	VA	22404

**City of Fredericksburg, Virginia**

**Table 7.4.5 Power Utilities**

<b>NAME</b>	<b>TELEPHONE</b>	<b>ADDRESS</b>	<b>CITY</b>	<b>STATE</b>	<b>ZIP</b>
RAPPAHANNOCK ELECTRIC COOP	540-898-8500	247 INDUSTRIAL CT	FREDERICKSBURG	VA	22408
NORTHERN VIRGINIA ELECTRIC COOP	888-335-0500	10323 LOMOND DR	MANASSAS	VA	20109
DOMINION VIRGINIA POWER	888-667-3000	120 TREDEGAR ST	RICHMOND	VA	23219
NORTHERN NECK ELECTRIC COOP	804-333-3621	85 ST. JOHNS ST	WARSAW	VA	22572



**City of Fredericksburg, Virginia**

**Table 7.4.5 Military Installations**

<b>NAME</b>	<b>ADDRESS</b>	<b>CITY</b>	<b>STATE</b>	<b>ZIP</b>
OFFICE OF THE SECRETARY OF DEFENSE	2300 FALL HILL AVE #403	FREDERICKSBURG	VA	22401
USACE	1329 ALUM SPRING RD 202	FREDERICKSBURG	VA	22401
VIRGINIA NATIONAL GUARD	1700 JEFFERSON DAVIS HWY	FREDERICKSBURG	VA	22401

## **7.5 City of Manassas, VA**

### **7.5.1 Area of Responsibility**

The City of Manassas is located in the northeastern part of the state. It is bordered by Prince William County to the southeast, south, west, and north and by the City of Manassas Park to the northeast, east and southeast. The City of Manassas has a population of about 37,821. The address of the Office of Emergency Management is: 9027 Center St., #101, Manassas, VA 20110 (Telephone 703-257-8458).

### **7.5.2 Response Systems and Policies**

The City of Manassas takes an all hazards approach to emergency response and planning. Public safety professionals help to protect lives and property through quick response to fire and emergency medical services requests, law enforcement and crime prevention, safety and emergency preparedness programs.

The City of Manassas is part of the National Capital Region. The National Capital Region was created pursuant to the National Capital Planning Act of 1952 (Title 40, U.S.C., Sec. 71). The Act defined the NCR as the District of Columbia; Montgomery and Prince George's Counties of Maryland; Arlington, Fairfax, Loudon, and Prince William Counties of Virginia. Today, the NCR includes the District of Columbia and eleven local jurisdictions in the State of Maryland and the Commonwealth of Virginia.

### **7.5.3 County EMA Response Teams**

No information is available.

Fact Sheet:

City of Manassas, Virginia

VDEM State  
Emergency  
Operation Center:  
(24 hour) 800-468-8892  
804-674-2400

Virginia Department of  
Health:  
Ph: 804-864-7026  
Ph: 804-864-7001

VADEQ Hot Line  
804-698-4000  
800-592-5482

National Park Service  
202-619-7065/7500  
301-714-2235


EPA Planning OSC:  
Charlie Fitzsimmons  
Office: 410-305-3027  
Fax: 410-305-3096  
Cell: 443-223-9774  
SAT: 8816 2249 1167

Alternate OSCs:  
Greg Ham  
Office: 215-514-9510  
Fax: 410-305-3096  
Cell: 410-952-4622  
SAT: 8816 2249 1172

Richard Rupert  
Office: 215-814-2879  
Fax: 215-814-3254  
Cell: 215-514-8773

National Guard CST:

Updated 3-2013

<b>CONTACTS:</b> <b>24-Hour County Dispatch:</b> 703-257-8000 <b>EMA Director:</b> Brett Bowman, 703-257-8465 <b>Email:</b> <a href="mailto:bbowman@manassasva.gov">bbowman@manassasva.gov</a> <b>LEPC Chair:</b> Kevin McGee, 703-792-7440 <b>County Administrator:</b> <b>County Clerk:</b> Andrea Madden, 703-257-8280 <b>Commissioner of Revenue:</b> John P. Grzejka, (703) 257-8222 <b>Human Services:</b> Ronald L. King, (703) 361-8277 <b>Emergency: 911</b>		<b>Water Bodies</b> Buckhall Branch Pond, Cannon Branch Pond, Cannon Branch Tributary, Flat Branch, Cabin Run, Broad Run	<b>Pipelines: Natural Gas and Refined Petroleum</b>		<b>Defense Site Locations</b>		<b>COUNTY MAP:</b> 
<b>HAZMAT TEAMS:</b>		<b>Electric Utilities</b>	<b>Gas Utilities</b>	<b>Water Utilities</b>			
<b>Regional HAZMAT Team:</b> Northern Virginia Team 4975 Alliance Drive 4E Fairfax, VA 22030 (804) 897-6500		<b>Dominion Virginia Power :</b> 888-667-3000 <b>Northern Neck Electric Coop:</b> 804-333-3621 <b>Northern Virginia Electric Coop:</b> 888-335-0500 <b>Rappahannock Electric Coop:</b> 540-898-8500	<b>Columbia Gas of Virginia</b> 540-368-3200	Well water is used throughout the county and distributed through various public and privately owned community water systems.			
<b>HOSPITALS WITH TRAUMA CENTERS:</b>		<b>Trauma Center</b>		<b>Closest Burn Unit</b>			
<b>Inova Fairfax Hospital</b>		<b>Inova Fairfax Hospital-</b> 3300 Gallows Rd Falls Church, VA 22042, 703-776-4001		<b>Washington Hospital Center-</b> 110 Irving Street Northwest Washington, DC 20010 (202) 877-7000			
<b>OTHER HOSPITALS:</b>		<b>Prince William Hospital-</b> 8700 Sudley Road, Manassas, VA 20110, 703-369-8337					
<b>Prince William Hospital</b>							
<b>DRINKING WATER INTAKES</b>		<b>Drinking Water Intakes</b>		<b>WWTP</b>			
Drinking Water Intakes		Well water is used throughout the county and distributed through various public and privately owned community water systems.		None in HSIP			
<b>PLANNING TOOLS:</b>							
EOPs, MOAs, MOUs							
<b>TYPES OF FACILITIES:</b>							
<b>SARA Title III Facilities:</b> # <b>FRP Oil Facilities:</b> <b>SPCC Facilities:</b> # <b>RMP Facilities:</b> <b>NPDES Facilities:</b> <b>RCRA Facilities:</b> <b>TRI Sites:</b> <b>Water Intakes:</b> Industrial							
<b>SENSITIVE POPULATIONS:</b>		<b>National and State Parks</b>		<b>Local Parks</b>			
<b>Special Populations:</b>		None		Baldwin Park, Byrd Park, Kinsley Mill Park, Jennie Dean Park, Nelson Park, Calvary Run Park, Stonewall Park, City of Manassas Park			
<b>SOURCES OF RESPONSE EQUIPMENT:</b>		Manassas City PD- 9518 Fairview Ave, Manassas VA, 20110, 703-257-8001		NO DATA IN THIS CELL			
NO DATA IN THIS CELL							
<b>MISCELLANEOUS:</b>							
NO DATA IN THIS CELL							

**COUNTY DESCRIPTION**  
**FIPS:** 683  
**Land Area:** 9.88 sq mi  
**Estimated Population:** 37,821  
**Major Industries:** Light Industry  
**Major Water Bodies:** Buckhall Branch Pond, Cannon Branch Pond, Cannon Branch Tributary, Flat Branch, Cabin Run, Broad Run  
**Major Roadways:** 28, 234  
**Major Towns:** Manassas  
**Major Rail Lines:** Norfolk Southern (800-453-2530)

**APPLICABLE RESPONSE PLANS:**  
**Federal:**

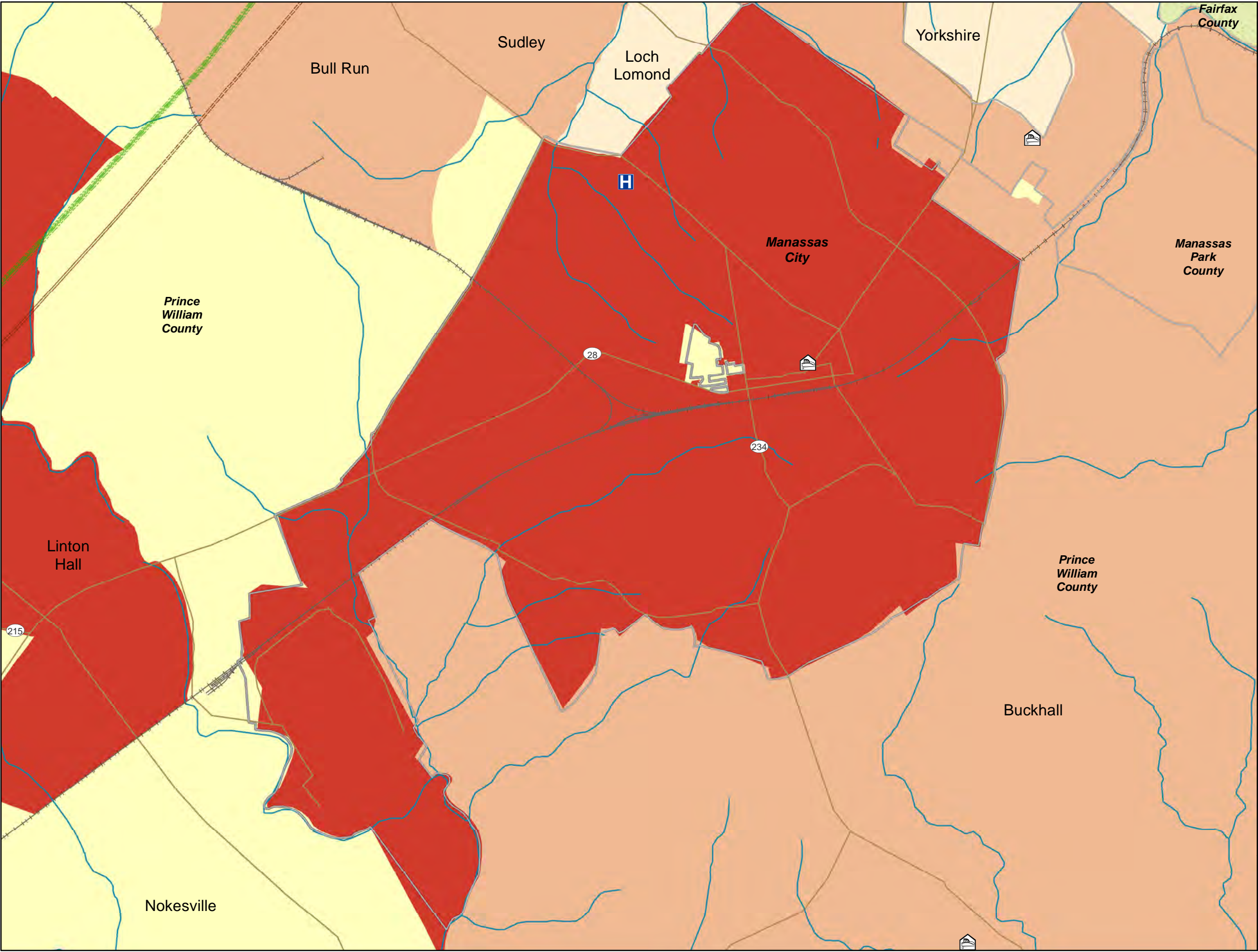
- U.S. EPA Region III Inland Area Contingency Plan Volume I
- U.S. Coast Guard Sector Baltimore Area Contingency Plan

**State:**

- Commonwealth of Virginia Emergency Operations Plan

Note: The information presented in this fact sheet is a compilation of county data gathered to date. Summarized information can be found in full elsewhere.





**Legend**

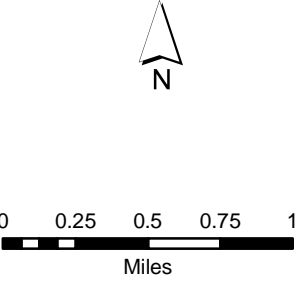
- Fire Stations
- Hospitals
- National Park or Forest
- State Park or Forest
- Local Park
- Major Railroad Lines
- Interstate
- US route
- Major Road
- Local Road
- Natural Gas Pipeline
- Refined Petroleum Pipeline
- Water (Regional)

**2010 Census**

- 0 - 10,000
- 10,001 - 20,000
- 20,001 - 30,000
- 30,001 - 40,000

Coordinate System:  
WGS 84, Meters

Data Source(s):  
Base Map: ESRI Street Map Data



**DC Extended Subarea  
Contingency Plan  
Manassas, VA**

**City of Manassas, Virginia**

**Table 7.5.5 County EMA Response Teams**

NAME	TELEPHONE	ADDRESS	CITY	STATE	ZIP
GREATER MANASSAS VOLUNTEER RESCUE SQUAD	703-361-2030	9322 CENTER ST	MANASSAS	VA	20110
MANASSAS CITY EOC	703-257-8000	9518 FAIRVIEW AVE	MANASSAS	VA	20110
MANASSAS CITY POLICE DEPT	703-257-8001	9518 FAIRVIEW AVE	MANASSAS	VA	20110
MANASSAS VOLUNTEER FIRE CO	703-368-6211	9322 CENTREVILLE RD	MANASSAS	VA	20110

**City of Manassas, Virginia**

**Table 7.5.5 Hospital Contacts**

<b>NAME</b>	<b>TELEPHONE</b>	<b>ADDRESS</b>	<b>CITY</b>	<b>STATE</b>	<b>ZIP</b>
PRINCE WILLIAM HOSPITAL	703-369-8000	8700 SUDLEY ROAD	MANASSAS	VA	20110

**City of Manassas, Virginia**

**Table 7.5.5 Facility Response Plans (FRP)**

<b>NAME</b>	<b>ADDRESS</b>	<b>CITY</b>	<b>STATE</b>	<b>ZIP</b>	<b>REGIONAL ID</b>
BAE	9300 WELLINGTON RD	MANASSAS	VA	20110	110012173101
BENCHMARK ELECTRONICS MANASSAS DIV.	8500 PHOENIX DR	MANASSAS	VA	20110	110012707829
GLEN GERY CORPORATION - MANASSAS QUARRY	9905 GODWIN DR	MANASSAS	VA	20110	110001887815
LOCKHEED MARTIN	9500 GODWIN DR	MANASSAS	VA	20110	110000885748
MANASSAS CITY VMEA	9898 GODWIN DR	MANASSAS	VA	20110	110020676491
MICRON TECHNOLOGY INC	9600 GODWIN DR	MANASSAS	VA	20110	110000496400
PRINCE WILLIAM COUNTY MS4	NUMEROUS SITES	PRINCE WILLIAM	VA	22192	110006615403



**City of Manassas, Virginia**

**Table 7.5.5 Railroad Companies**

<b>OWNER</b>	<b>EMERGENCY TELEPHONE</b>	<b>ADDRESS</b>	<b>CITY</b>	<b>STATE</b>	<b>ZIP</b>
VREX	800-RIDE-VRE	1500 KING ST, STE 202	ALEXANDRIA	VA	22314
NS	800-453-2530	RAILCAR AVE	EDGEMOORE	DE	19802

**City of Manassas, Virginia**

**Table 7.5.5 LEPC Contacts**

<b>NAME</b>	<b>TITLE</b>	<b>TELEPHONE</b>	<b>ADDRESS</b>	<b>CITY</b>	<b>STATE</b>	<b>ZIP</b>
KEVIN MCGEE	LEPC CHAIR	703-792-7440	1 COUNTY COMPLEX CT	PRINCE WILLIAM	VA	22192

**City of Manassas, Virginia**

**Table 7.5.5 Elected Officials**

<b>NAME</b>	<b>TITLE</b>	<b>TELEPHONE</b>	<b>ADDRESS</b>	<b>CITY</b>	<b>STATE</b>	<b>ZIP</b>
HARRY J. PARRISH II	MAYOR	703-368-3121	9027 CENTER ST	MANASSAS	VA	20110
ANDERW L. HARROVER	VICE MAYOR	703-368-2453	9027 CENTER ST	MANASSAS	VA	20110
J. STEVEN RANDOLPH	COUNCIL MEMBER	703-368-4732	9027 CENTER ST	MANASSAS	VA	20110
MARC T. AVENI	COUNCIL MEMBER	703-795-9651	9027 CENTER ST	MANASSAS	VA	20110
MARK D. WOLFE	COUNCIL MEMBER	703-257-1702	9027 CENTER ST	MANASSAS	VA	20110
JONATHAN L. WAY	COUNCIL MEMBER	703-368-9174	9027 CENTER ST	MANASSAS	VA	20110
IAN LOVEJOY	COUNCIL MEMBER	703-828-7592	9027 CENTER ST	MANASSAS	VA	20110
JOHN A. BUDESKY	CITY MANAGER	703-257-8212	9027 CENTER ST	MANASSAS	VA	20110
JOHN GRZEJKA	COMMISSIONER OF REVENUE	703-257-8220	9027 CENTER ST	MANASSAS	VA	20110
ROBIN R. PERKINS	TREASURER	703-257-8242	9027 CENTER ST	MANASSAS	VA	20110

**City of Manassas, Virginia**

**Table 7.5.5 Power Utilities**

<b>NAME</b>	<b>TELEPHONE</b>	<b>ADDRESS</b>	<b>CITY</b>	<b>STATE</b>	<b>ZIP</b>
RAPPAHANNOCK ELECTRIC COOP	540-898-8500	247 INDUSTRIAL CT	FREDERICKSBURG	VA	22408
NORTHERN VIRGINIA ELECTRIC COOP	888-335-0500	10323 LOMOND DR	MANASSAS	VA	20109
DOMINION VIRGINIA POWER	888-667-3000	120 TREDEGAR ST	RICHMOND	VA	23219
NORTHERN NECK ELECTRIC COOP	804-333-3621	85 ST. JOHNS ST	WARSAW	VA	22572

## **7.6 City of Manassas Park, VA**

### **7.6.1 Area of Responsibility**

The City of Manassas Park is located in the northeastern part of the state. It is bordered by Prince William County to the southwest, south, east and north, and by the City of Manassas Park to the northwest, west and southwest. The City of Manassas Park has a population of about 14,273. The address of the Office of Emergency Management is: 9080 Manassas Dr., Manassas Park, VA 20111 (Telephone 703-335-8845).

### **7.6.2 Response Systems and Policies**

The City of Manassas Park has an Emergency Operations Plan (EOP) for the management of major emergencies and disasters within the city. It identifies how the City will respond to and recover from a major incident and is triggered when it becomes necessary to mobilize resources to save lives and protect property and infrastructure. The Plan is in compliance with National Incident Management System (NIMS) and Emergency Management Accreditation System standards.

Successful implementation of the Plan is contingent upon a collaborative approach with a wide range of partner agencies and organizations, at the local, state and federal levels, that provide crucial support during emergency operations.

The City of Manassas Park is part of the National Capital Region. The National Capital Region was created pursuant to the National Capital Planning Act of 1952 (Title 40, U.S.C., Sec. 71). The Act defined the NCR as the District of Columbia; Montgomery and Prince George's Counties of Maryland; Arlington, Fairfax, Loudon, and Prince William Counties of Virginia. Today, the NCR includes the District of Columbia and eleven local jurisdictions in the State of Maryland and the Commonwealth of Virginia.

### **7.6.3 County EMA Response Teams**

No information is available.

Fact Sheet:

City of Manassas Park, Virginia

**VDEM State  
Emergency  
Operation Center:**  
(24 hour) 800-468-8892  
804-674-2400

**Virginia Department of  
Health:**  
Ph: 804-864-7026  
Ph: 804-864-7001

**VADEQ Hot Line**  
804-698-4000  
800-592-5482

**National Park Service**  
202-619-7065/7500  
301-714-2235

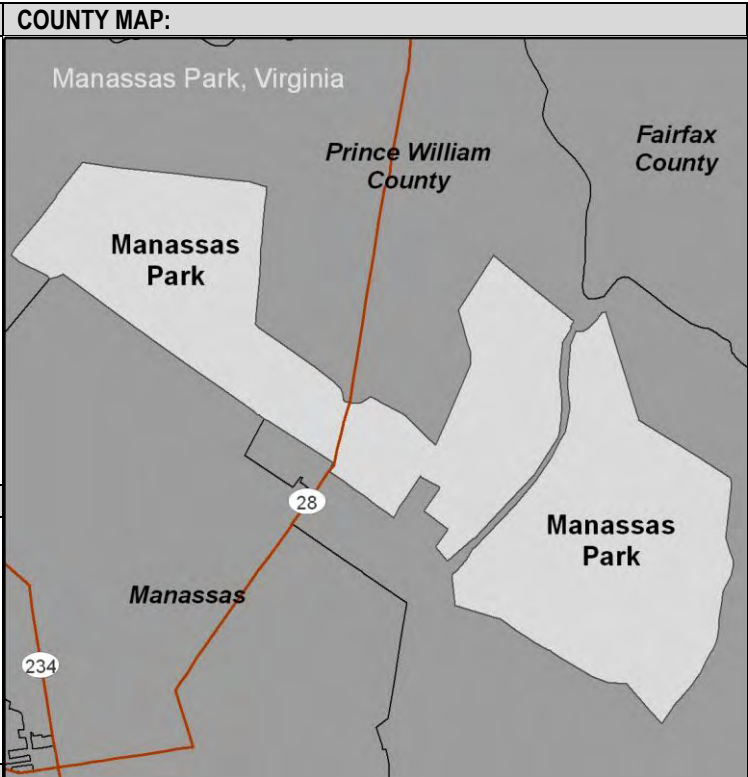
**EPA Planning OSC:**  
Charlie Fitzsimmons  
Office: 410-305-3027  
Fax: 410-305-3096  
Cell: 443-223-9774  
SAT: 8816 2249 1167

**Alternate OSCs:**  
Greg Ham  
Office: 215-514-9510  
Fax: 410-305-3096  
Cell: 410-952-4622  
SAT: 8816 2249 1172

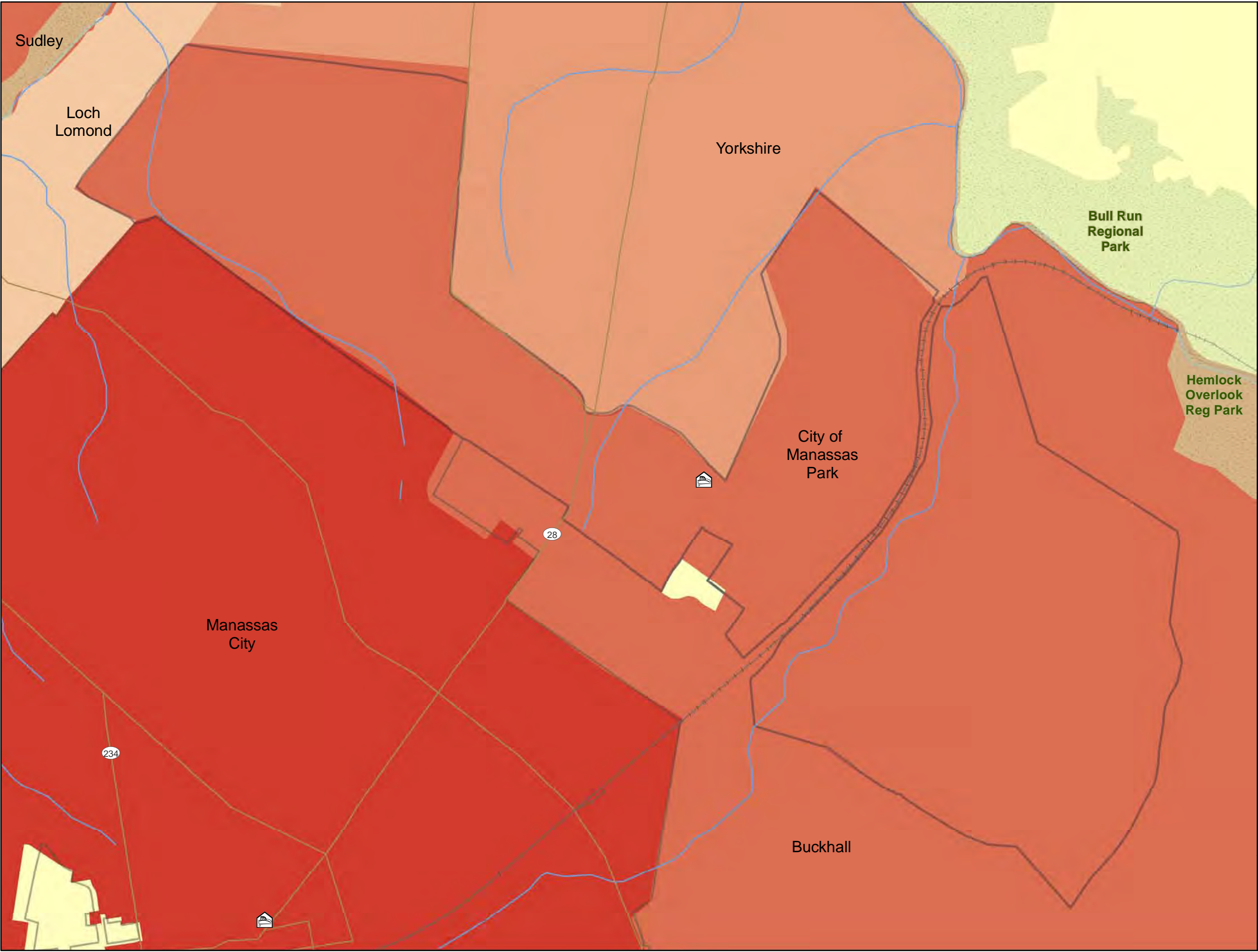
Richard Rupert  
Office: 215-814-2879  
Fax: 215-814-3254  
Cell: 215-514-8773

National Guard CST:

*Updated 3-2013*

<b>CONTACTS:</b> <b>24-Hour County Dispatch:</b> 703-361-1136 <b>EMA Director:</b> Chief Todd Lupton, 703-335-8845 <b>Email:</b> <a href="mailto:tlupton@manassasparkva.gov">tlupton@manassasparkva.gov</a> <b>LEPC Chair:</b> Kevin McGee, 703-792-7440 <b>County Administrator:</b> <b>County Clerk:</b> Lanna Conner, 703-335-8808 <b>Commissioner of Revenue:</b> Debra D. Wood, 703-335-8825 <b>Human Services:</b> Addie Whitaker, 703-335-8898 <b>Emergency: 911</b>	<b>Water Bodies</b> None	<b>Pipelines: Natural Gas and Refined Petroleum</b> None	<b>Defense Site Locations</b> None	<b>COUNTY MAP:</b> 
<b>HAZMAT TEAMS:</b>	<b>Electric Utilities</b>	<b>Gas Utilities</b>	<b>Water Utilities</b>	
<b>Regional HAZMAT Team:</b> Northern Virginia Team 4975 Alliance Drive 4E Fairfax, VA 22030 (804) 897-6500	<b>Dominion Virginia Power :</b> 888-667-3000 <b>Northern Neck Electric Coop:</b> 804-333-3621 <b>Northern Virginia Electric Coop:</b> 888-335-0500 <b>Rappahannock Electric Coop:</b> 540-898-8500	<b>Columbia Gas of Virginia</b> 540-368-3200	Well water is used throughout the county and distributed through various public and privately owned community water systems.	
<b>HOSPITALS WITH TRAUMA CENTERS:</b>	<b>Trauma Center</b>		<b>Closest Burn Unit</b>	
<b>Inova Fairfax Hospital</b>	<b>Inova Fairfax Hospital-</b> 3300 Gallows Rd Falls Church, VA 22042, 703-776-4001		<b>Washington Hospital Center-</b> 110 Irving Street Northwest Washington, DC 20010 (202) 877-7000	
<b>OTHER HOSPITALS:</b> <b>Prince William Hospital</b>	<b>Prince William Hospital-</b> 8700 Sudley Road, Manassas, VA 20110, 703-369-8337		NO DATA IN THIS CELL	
<b>DRINKING WATER INTAKES</b> Drinking Water Intakes	<b>Drinking Water Intakes</b>	<b>WWTP</b>		<b>COUNTY DESCRIPTION</b>
<b>PLANNING TOOLS:</b> EOPs, MOAs, MOUs	Well water is used throughout the county and distributed through various public and privately owned community water systems.			<b>FIPS:</b> 685 <b>Land Area:</b> 2.53 sq mi <b>Estimated Population:</b> 14,273 <b>Major Industries:</b> Light Industry <b>Major Water Bodies:</b> None <b>Major Roadways:</b> 213, 26 <b>Major Towns:</b> Manassas Park <b>Major Rail Lines:</b> Norfolk Southern (800-453-2530)
<b>TYPES OF FACILITIES:</b>				
<b>SARA Title III Facilities: #</b> <b>FRP Oil Facilities:</b> <b>SPCC Facilities: #</b> <b>RMP Facilities:</b> <b>NPDES Facilities:</b> <b>RCRA Facilities:</b> <b>TRI Sites:</b> <b>Water Intakes:</b> Industrial				
<b>SENSITIVE POPULATIONS:</b>				
<b>Special Populations:</b>	<b>National and State Parks</b>	<b>Local Parks</b>		<b>APPLICABLE RESPONSE PLANS:</b>
	None	City of Manassas Park, Baker Street Park		<b>Federal:</b> <ul style="list-style-type: none"><li>U.S. EPA Region III Inland Area Contingency Plan Volume I</li><li>U.S. Coast Guard Sector Baltimore Area Contingency Plan</li></ul> <b>State:</b> <ul style="list-style-type: none"><li>Commonwealth of Virginia Emergency Operations Plan</li></ul> <b>County:</b> <ul style="list-style-type: none"><li>City of Manassas Park Emergency Operations Plan</li></ul>
<b>SOURCES OF RESPONSE EQUIPMENT:</b>				
NO DATA IN THIS CELL	NO DATA IN THIS CELL	NO DATA IN THIS CELL		
<b>MISCELLANEOUS:</b>	<b>Manassas Park PD-</b> 329 Manassas Drive, Manassas VA 20111, 703-361-1136	<b>City of Manassas Park Fire and Rescue-</b> 9080 Manassas Drive, Manassas VA, 20111, 703-335-8845		
NO DATA IN THIS CELL				

Note: The information presented in this fact sheet is a compilation of county data gathered to date. Summarized information can be found in full elsewhere.



**Legend**

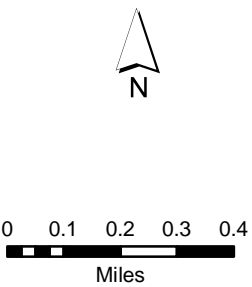
- FireStations
- Hospitals
- National Park or Forest
- State Park or Forest
- Local Park
- Major Railroad Lines
- Interstate
- US route
- Major Road
- Local Road
- Natural Gas Pipeline
- Refined Petroleum Pipeline
- Water (Regional)

**2010 Census**

- 0 - 2,500
- 2,501 - 5,000
- 5,001 - 10,000
- 10,001 - 20,000
- 20,001 - 40,000

Coordinate System:  
WGS 84, Meters

Data Source(s):  
Base Map: ESRI Street Map Data



**DC Extended Subarea  
Contingency Plan  
Manassas Park, VA**



**City of Manassas Park, Virginia**

**Table 7.6.5 County EMA Response Teams**

NAME	TELEPHONE	ADDRESS	CITY	STATE	ZIP
CITY OF MANASSAS PARK FIRE AND RESCUE DEPARTMENT	703-335-8845	9080 MANASSAS DRIVE	MANASSAS PARK	VA	20111
MANASSAS PARK CITY EMERGENCY OPERATIONS CENTER	703-361-1136	329 MANASSAS DRIVE, MANASSAS PARK CITY POLICE HEADQUARTERS	MANASSAS PARK	VA	20111
MANASSAS PARK POLICE DEPARTMENT	703-361-1136	329 MANASSAS DRIVE	MANASSAS PARK	VA	20111

**City of Manassas Park, Virginia**

**Table 7.6.5 LEPC Contacts**

<b>NAME</b>	<b>TITLE</b>	<b>TELEPHONE</b>	<b>ADDRESS</b>	<b>CITY</b>	<b>STATE</b>	<b>ZIP</b>
KEVIN MCGEE	LEPC CHAIR	703-792-7440	1 COUNTY COMPLEX CT	PRINCE WILLIAM	VA	22192

**City of Manassas Park, Virginia**

**Table 7.6.5 Elected Officials**

NAME	TITLE	TELEPHONE	ADDRESS	CITY	STATE	ZIP
LANA CONNER	CITY CLERK	703-335-8808	1 PARK CENTER CT	MANASSAS PARK	VA	20111
JIM ZUMWALT	CITY MANAGER	703-335-8800	1 PARK CENTER CT	MANASSAS PARK	VA	20111
MICHELLE MCQUIGG	CLERK OF COURT	703-792-6015	9311 LEE AVE, RM 306	MANASSAS	VA	20110
DEBBIE WOOD	COMMISSIONER OF REVENUE	703-335-8827	1 PARK CENTER CT	MANASSAS PARK	VA	20111
PAUL EBERT	COMMONWEALTH ATTORNEY	703-792-6050	1 PARK CENTER CT	MANASSAS PARK	VA	20111
BRIAN LEEPER	COUNCILMEMBER	703-367-0300	1 PARK CENTER CT	MANASSAS PARK	VA	20111
JEANETTE RISHELL	COUNCILMEMBER	703-401-0498	1 PARK CENTER CT	MANASSAS PARK	VA	20111
KEITH MILLER	COUNCILMEMBER	703-408-1704	1 PARK CENTER CT	MANASSAS PARK	VA	20111
PRESTON BANKS	COUNCILMEMBER	703-586-5300	1 PARK CENTER CT	MANASSAS PARK	VA	20111
SUHAS NADDONI	COUNCILMEMBER	703-335-8808	1 PARK CENTER CT	MANASSAS PARK	VA	20111
FRANK JONES	MAYOR	703-856-5019	1 PARK CENTER CT	MANASSAS PARK	VA	20111
GLENDELL HILL	SHERIFF	703-792-6070	9311 LEE AVE, JU130	MANASSAS	VA	20110
WINNIE O'NEAL	TREASURER	703-335-8836	1 PARK CENTER CT	MANASSAS PARK	VA	20111
BRYAN E. POLK	VICE MAYOR	703-368-5348	1 PARK CENTER CT	MANASSAS PARK	VA	20111

:

**City of Manassas Park, Virginia**

**Table 7.6.5 Power Utilities**

<b>NAME</b>	<b>TELEPHONE</b>	<b>ADDRESS</b>	<b>CITY</b>	<b>STATE</b>	<b>ZIP</b>
RAPPAHANNOCK ELECTRIC COOP	540-898-8500	247 INDUSTRIAL CT	FREDERICKSBURG	VA	22408
NORTHERN VIRGINIA ELECTRIC COO	888-335-0500	10323 LOMOND DR	MANASSAS	VA	20109
DOMINION VIRGINIA POWER	888-667-3000	120 TREDEGAR ST	RICHMOND	VA	23219
NORTHERN NECK ELECTRIC COOP	804-333-3621	85 ST. JOHNS ST	WARSAW	VA	22572

## **7.7 Arlington County, VA**

### **7.7.1 Area of Responsibility**

Arlington County is located in the North Central part of the state. It is bordered by Washington, DC to the northeast, Fairfax County and the City of Falls Church to the north, west and southwest and the City of Alexandria to the southeast. Arlington County does not have any municipalities within its borders. The county has a population of about 207,627. The address of the Division of Emergency Management is: 1400 N. Uhle St., Ste. 300, Arlington, VA 22201 (Telephone 703-228-7935).

### **7.7.2 Response Systems and Policies**

The Office of Emergency Management (OEM) plans and coordinates County emergency services, including operation of the County's Emergency (9-1-1) Communications Center and Arlington's Emergency Operations Center during crises and major incidents. The purpose of the Office of Emergency Management is to integrate and appropriately staff emergency management policy and program development, emergency preparedness planning and emergency communications. OEM is responsible for the Comprehensive Emergency Management Plan (CEMP), implementation of emergency plans, maintaining the emergency operations plan, managing the EOC, advising the Emergency Management Team (during emergencies), and providing a staff liaison to the Emergency Preparedness Advisory Commission (EPAC).

Arlington County is part of the National Capital Region. The National Capital Region was created pursuant to the National Capital Planning Act of 1952 (Title 40, U.S.C., Sec. 71). The Act defined the NCR as the District of Columbia; Montgomery and Prince George's Counties of Maryland; Arlington, Fairfax, Loudon, and Prince William Counties of Virginia. Today, the NCR includes the District of Columbia and eleven local jurisdictions in the State of Maryland and the Commonwealth of Virginia.

### **7.7.3 County EMA Response Teams**

No information is available.

Fact Sheet:

Arlington County, Virginia

VDEM State  
Emergency  
Operation Center:  
(24 hour) 800-468-8892  
804-674-2400

Virginia Department of  
Health:  
Ph: 804-864-7026  
Ph: 804-864-7001  
Fax:

VADEQ Hot Line  
804-698-4000  
800-592-5482

National Park Service  
202-619-7065/7500  
301-714-2235

EPA Planning OSC:  
Charlie Fitzsimmons  
Office: 410-305-3027  
Fax: 410-305-3096  
Cell: 443-223-9774  
SAT: 8816 2249 1167

Alternate OSCs:  
Greg Ham  
Office: 215-514-9510  
Fax: 410-305-3096  
Cell: 410-952-4622  
SAT: 8816 2249 1172

Richard Rupert  
Office: 215-814-2879  
Fax: 215-814-3254  
Cell: 215-514-8773

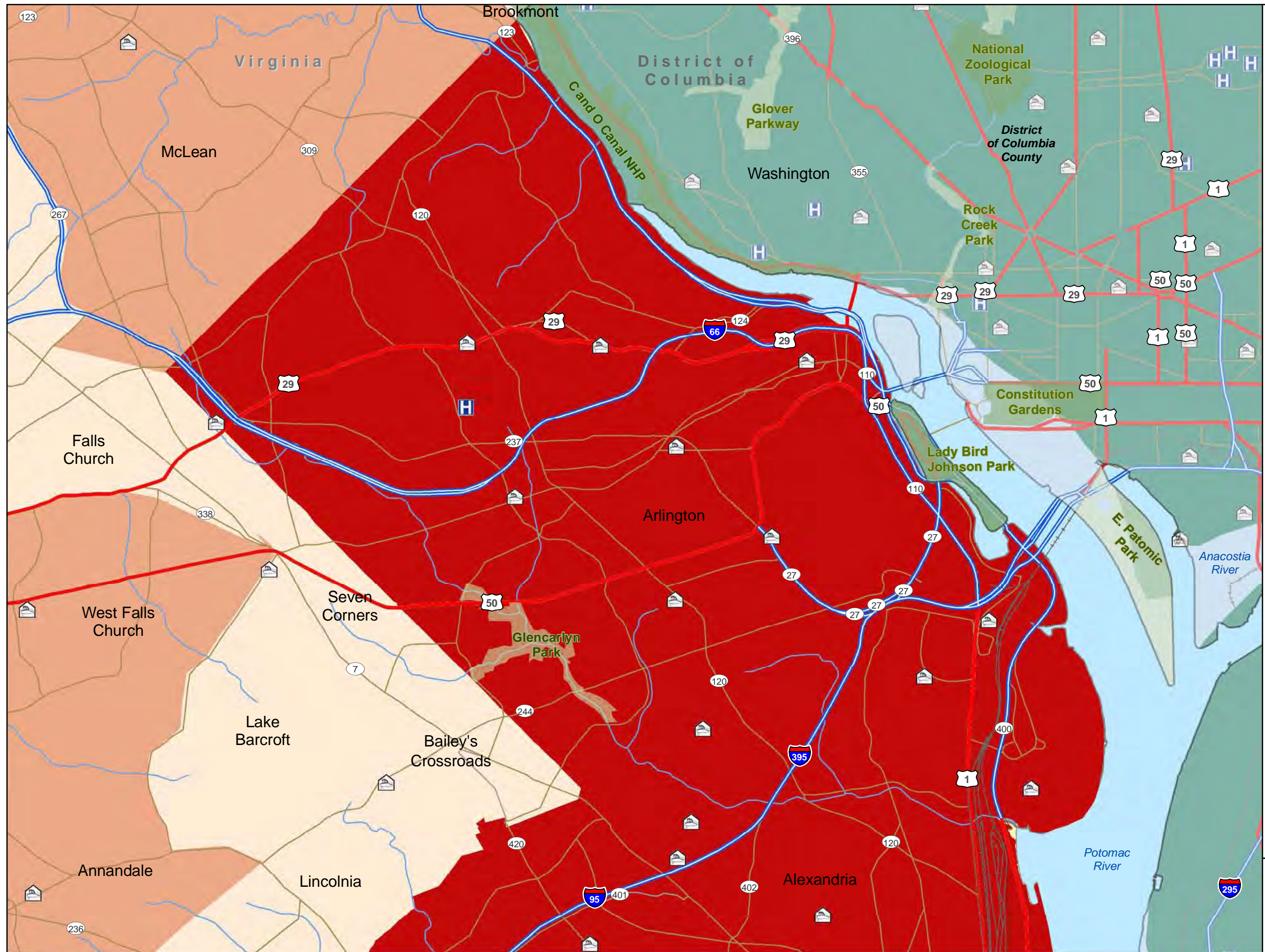
National Guard CST:

Updated 3-2013

<b>CONTACTS:</b> 24-Hour County Dispatch: 703-558-2222 EMA Director: John J. Brown Jr. 703-228-0781 Email: <a href="mailto:jjbrown@arlingtonva.us">jjbrown@arlingtonva.us</a> LEPC Chair: Lt. Scott Hagen 703-228-0109 County Board: 703-228-3000 County Clerk: 703-228-4568 Commissioner of Revenue: 703-228-3033 Human Services: 703-228-1300 <a href="http://www.arlingtonva.us/departments/EmergencyManagement/EmergencyManagementMain.aspx">http://www.arlingtonva.us/departments/EmergencyManagement/EmergencyManagementMain.aspx</a> <b>Emergency: 911</b>	<b>Water Bodies</b> Potomac River, Lubber Run Creek, Four Mile Run Creek	<b>Pipelines: Natural Gas and Refined Petroleum</b> <b>KINDER MORGAN, PLANTATION CO</b> (Refined Petroleum) 703-541-8105 Mr. T. R. "Tim" Patterson Cell: 703-861-2198		<b>Defense Site Locations</b> <b>Arlington National Cemetery</b> - Arlington National Cemetery Arlington, Virginia 22211 877-907-8585 <b>The Pentagon</b> - 1400 Defense Pentagon Washington, District Of Columbia 20301-1400 703-571-3343 <b>Us Marine Corps Headquarters (Henderson Hall)</b> - 1555 Southgate Rd Arlington, VA 22214 703-545-6700 <b>Ft Myer (Joint Base Myer-Henderson Hall) - Department Of The Army</b> , Joint Base Myer-Henderson Hall, 204 Lee Avenue Fort Myer, Virginia 22211-1199 703-588-2801 <b>Coast Guard Personnel Service Center</b> - Personnel Service Center, Us Coast Guard Stop 7200, 4200 Wilson Blvd Ste 1100, Arlington Va 20598-7200 202-493-1715 <b>Office Of Naval Research</b> - One Liberty Center, 875 N. Randolph Street, Suite 1425, Arlington, VA 22203-1995 <b>Air Force Office Of Scientific Research</b> - Air Force Office Of Scientific Research Public Affairs , 875 North Randolph Street, Suite 325, Room 3112, Arlington, VA., 22203-1768	<b>COUNTY MAP:</b> 
<b>HAZMAT TEAMS:</b> Arlington County Fire Dept: 911 Team Leader: Norman Clark 703-228-0101	<b>Electric Utilities</b> <b>Dominion Virginia Power</b> 888-667-3000	<b>Gas Utilities</b> <b>Washington Gas</b> 703-750-1000	<b>Water Utilities</b> <b>Arlington County Utilities Services</b> 703-228-6570		
<b>HOSPITALS WITH TRAUMA CENTERS:</b>	<b>Trauma Center</b>		<b>Closest Burn Unit</b>		
<b>Washington Hospital Center</b> <b>Virginia Hospital Center</b> <b>George Washington University Hospital</b>	<b>Washington Hospital Center</b> 110 Irving Street, NW · Washington, DC 20010 202-877-7000		<b>Washington Hospital Center</b> 110 Irving Street, NW · Washington, DC 20010 202-877-7000		
<b>OTHER HOSPITALS:</b> <b>Virginia Hospital Center</b> <b>George Washington University Hospital</b> <b>Holy Cross Hospital</b>	<b>Virginia Hospital Center</b> 1701 N. George Mason Drive Arlington, VA 22205-3698 703.558.5000	<b>George Washington University Hospital</b> 900 23rd St., NW Washington, DC 20037 202-715-4000	<b>Holy Cross Hospital</b> 1500 Forest Glen Road, Silver Spring, MD 20910 301-754-7000	NO DATA IN THIS CELL	
<b>DRINKING WATER INTAKES</b> Drinking Water Intakes	<b>Drinking Water Intakes</b>		<b>WWTP</b> <b>Arlington WWTP</b> – 3400 S. Glebe Rd, Arlington, VA 22202 (360) 403-3505		<b>COUNTY DESCRIPTION</b> <b>FIPS:</b> 013 <b>Land Area:</b> 25.8 square miles <b>Estimated Population:</b> 210,280 <b>Major Industries:</b> Government/Office <b>Major Water Bodies:</b> Potomac River <b>Major Roadways:</b> Interstate-395, Interstate -66, Routes 1, 15, 29, 50, 211, 522, State Routes 3, 229 and 299 <b>Major Towns:</b> Crystal City, Pentagon City, Fort Myer <b>Major Rail Lines:</b> Metrorail, Virginia Railway Express, CSX, AMTRAK, Norfolk Southern
<b>PLANNING TOOLS:</b> EOPs, MOAs, MOUs					
<b>TYPES OF FACILITIES:</b> <b>SARA Title III Facilities:</b> # <b>FRP Oil Facilities:</b> <b>SPCC Facilities:</b> # <b>RMP Facilities:</b> <b>NPDES Facilities:</b> <b>RCRA Facilities:</b> <b>TRI Sites:</b> <b>Water Intakes:</b> Industrial					
<b>SENSITIVE POPULATIONS:</b> <b>Special Populations:</b>	<b>National and State Parks</b> Arlington National Cemetery Potomac Overlook Regional Park Upton Hill Regional Park		<b>Local Parks</b> Rock Spring Park, Greenbrier Park, Tuckahoe Park, Charles A. Stewart Park, Benjamin Banneker Park, Madison Manor Park, Lacey Woods Park, Bluemont Park, Glencarlyn Park, Allie S. Freed Park, Fort Barnard Park		
<b>SOURCES OF RESPONSE EQUIPMENT:</b>					
NO DATA IN THIS CELL	NO DATA IN THIS CELL				<b>APPLICABLE RESPONSE PLANS:</b> <b>Federal:</b> <ul style="list-style-type: none"><li>U.S. EPA Region III Inland Area Contingency Plan Volume I</li><li>U.S. Coast Guard Sector Baltimore Area Contingency Plan</li></ul> <b>State:</b> <ul style="list-style-type: none"><li>Northern Virginia regional Hazard Mitigation Plan</li><li>Commonwealth of Virginia Emergency Operations Plan</li></ul> <b>County:</b> <ul style="list-style-type: none"><li>Arlington County Emergency Operations Plan</li><li>Arlington County Comprehensive Emergency management Program Plan</li></ul> <b>Other:</b>
<b>MISCELLANEOUS:</b>					
Ronald Reagan Washington National Airport	Army and Navy Country Club	National Foreign Affairs Training Center	FBI EOC -703-696-3290	NO DATA IN THIS CELL	

Note: The information presented in this fact sheet is a compilation of county data gathered to date. Summarized information can be found in full elsewhere.





**Legend**

- Fire Stations
- Hospitals
- National Park or Forest
- State Park or Forest
- Local Park
- Major Railroad Lines
- Interstate
- US route
- Major Road
- Local Road
- Natural Gas Pipeline
- Refined Petroleum Pipeline
- Water (Regional)

**2010 Census**

- 0 - 26,000
- 26,001 - 52,000
- 52,001 - 104,000
- 104,001 - 208,000

Coordinate System:  
WGS 84, Meters

Data Source(s):  
Base Map: ESRI Street Map Data

0 0.35 0.7 1.05 1.4  
Miles

**DC Extended Subarea  
Contingency Plan  
Arlington County, VA**



**Arlington County, Virginia**

**Table 7.7.5 Areas of Responsibility**

<b>NAME</b>	<b>TELEPHONE</b>	<b>ADDRESS</b>	<b>CITY</b>	<b>STATE</b>	<b>ZIP</b>
ARLINGTON RIDGE		PO BOX 2443	ARLINGTON	VA	22202
BALLSTON					
CHERRYDALE	703-228-4611	2100 CLARENDON BLVD	ARLINGTON	VA	22201
CLARENDON	703-812-8881	3019 11TH ST N	ARLINGTON	VA	22201
COURTHOUSE	703-228-7010	1425 N COURTHOUSE RD	ARLINGTON	VA	22201
CRYSTAL CITY	703-412-9430	2001 JEFFERSON DAVIS HWY	ARLINGTON	VA	22202
FAIRLINGTON		3203 S STAFFORD ST	ARLINGTON	VA	22206
GLENCARLYN	703-626-2520	5711 4TH ST S	ARLINGTON	VA	22204
LYON VILLAGE	703-525-0819	1428 N FILLMORE ST	ARLINGTON	VA	22201
PENTAGON CITY					
ROSSLYN	703-522-6628	1911 N FORT MYER DR, LL 10	ARLINGTON	VA	22209
SHIRLINGTON					
VIRGINIA SQUARE					
WESTOVER					

**Arlington County, Virginia**

**Table 7.7.5 County EMA Response Teams**

NAME	TELEPHONE	ADDRESS	CITY	STATE	ZIP
ARLINGTON COUNTY FIRE DEPARTMENT - LOGISTICS	703-418-2104	700 SOUTH BALL STREET	ARLINGTON	VA	22202
ARLINGTON COUNTY FIRE DEPARTMENT - TRAINING ACADEMY	703-228-6500	2800 SOUTH TAYLOR STREET	ARLINGTON	VA	22206
ARLINGTON COUNTY FIRE DEPARTMENT STATION 1	703-228-0101	500 SOUTH GLEBE ROAD	ARLINGTON	VA	22204
ARLINGTON COUNTY FIRE DEPARTMENT STATION 10	703-228-0110	1559 WILSON BOULEVARD	ARLINGTON	VA	22209
ARLINGTON COUNTY FIRE DEPARTMENT STATION 2	703-228-0102	4805 WILSON BOULEVARD	ARLINGTON	VA	22203
ARLINGTON COUNTY FIRE DEPARTMENT STATION 3	703-228-0103	3900 LEE HIGHWAY	ARLINGTON	VA	22207
ARLINGTON COUNTY FIRE DEPARTMENT STATION 4	703-228-0104	3121 NORTH 10TH STREET	ARLINGTON	VA	22201
ARLINGTON COUNTY FIRE DEPARTMENT STATION 5	703-228-0105	1750 SOUTH HAYES STREET	ARLINGTON	VA	22202
ARLINGTON COUNTY FIRE DEPARTMENT STATION 6	703-228-0106	6950 LITTLE FALLS ROAD	ARLINGTON	VA	22213
ARLINGTON COUNTY FIRE DEPARTMENT STATION 7	703-228-0107	3116 SOUTH ABINGDON STREET	ARLINGTON	VA	22206
ARLINGTON COUNTY FIRE DEPARTMENT STATION 8	703-228-0108	4845 LEE HIGHWAY	ARLINGTON	VA	22207
ARLINGTON COUNTY FIRE DEPARTMENT STATION 9	703-228-0109	1900 SOUTH WALTER REED DRIVE	ARLINGTON	VA	22204
ARLINGTON COUNTY POLICE DEPARTMENT - HEADQUARTERS	703-228-4040	1425 NORTH COURTHOUSE ROAD	ARLINGTON	VA	22201
ARLINGTON COUNTY SHERIFFS OFFICE	703-228-4460	1425 NORTH COURTHOUSE ROAD	ARLINGTON	VA	22201
ARLINGTON COUNTY SHERIFFS OFFICE - DETENTION FACILITY	703-228-4470	1435 NORTH COURTHOUSE ROAD	ARLINGTON	VA	22201
FALLS CHURCH VOLUNTEER FIRE DEPARTMENT	703-532-2672	6950 LITTLE FALLS ROAD	ARLINGTON	VA	22213
METRO WASHINGTON AIRPORTS AUTHORITY POLICE DEPARTMENT	703-417-8500	1 AVIATION CIRCLE, REAGAN NATIONAL AIRPORT	ARLINGTON	VA	22202
METROPOLITAN WASHINGTON AIRPORT AUTHORITY FIRE AND RESCUE DEPARTMENT STATION 301	703-417-8235	8 SOUTH AOA ACCESS ROAD, REAGAN NATIONAL AIRPORT	ARLINGTON	VA	22202

**Arlington County, Virginia**

**Table 7.7.5 County EMA Response Teams**

<b>NAME</b>	<b>TELEPHONE</b>	<b>ADDRESS</b>	<b>CITY</b>	<b>STATE</b>	<b>ZIP</b>
UNITED STATES DRUG ENFORCEMENT ADMINISTRATION HEADQUARTERS - ARLINGTON	202-307-4228	700 ARMY NAVY DRIVE	ARLINGTON	VA	22202
UNITED STATES FISH AND WILDLIFE SERVICE - ARLINGTON	703-358-2104	4401 NORTH FAIRFAX DRIVE	ARLINGTON	VA	22203
VIRGINIA STATE POLICE DIVISION 7 AREA 45 - ARLINGTON	703-845-6300	1426 COLUMBIA PIKE	ARLINGTON	VA	22204
FORT MYER FIRE DEPARTMENT-DOD	703-696-3483	415 SHERIDAN AVENUE	FORT MYER	VA	22211

**Arlington County, Virginia**

**Table 7.7.5 Hospital Contacts**

NAME	TELEPHONE	ADDRESS	CITY	STATE	ZIP
VIRGINIA HOSPITAL CENTER	703-558-5000	1701 NORTH GEORGE MASON DRIVE	ARLINGTON	VA	22205

**Arlington County, Virginia**

**Table 7.7.5 Facility Response Plans**

<b>NAME</b>	<b>ADDRESS</b>	<b>CITY</b>	<b>STATE</b>	<b>ZIP</b>	<b>REGIONAL ID</b>
ARLINGTON COUNTY WATER POLLUTION CONTROL PLANT	3401 SOUTH GLEBE ROAD	ARLINGTON	VA	22201	110001886335
METROPOLITAN WASHINGTON AIRPORTS AUTHORITY	100 ABINGDON DRIVE	ARLINGTON	VA	22203	110009509157
OGDEN AVIATION FUELING COMPANY INCORPORATED	REAGAN INTERNATIONAL AIRPORT	ARLINGTON	VA	20001	110000601849
PENTAGON INDUSTRIAL COMPLEX	425 OLD JEFFERSON DAVIS HWY	ARLINGTON	VA	22202	110021091655
VIRGINIA CONCRETE COMPANY - SHIRLINGTON	2651 SHIRLINGTON ROAD	ARLINGTON	VA	22206	110001886344
ANACOSTIA NAVAL STATION	BLDG 200 WASHINGTON NAVY YARD	WASHINGTON	DC	20374	110010585296

**Arlington County, Virginia**

**Table 7.7.5 Railroad Companies**

<b>OWNER</b>	<b>EMERGENCY TELEPHONE</b>	<b>ADDRESS</b>	<b>CITY</b>	<b>STATE</b>	<b>ZIP</b>
METRORAIL	202-962-2121	4230 FAIRFAX DRIVE	ARLINGTON	VA	22206
CSXT	800-232-0144	100 S MAPLE AVE	BRUNSWICK	MD	21716
WA. METRO AREA TRANS AUTHORITY	202-962-1234	600 5TH STREET NW	WASHINGTON	DC	20001



**Arlington County, Virginia**

**Table 7.7.5 Pipeline Companies**

<b>OWNER</b>	<b>TYPE</b>	<b>EMERGENCY PHONE NUMBER</b>	<b>NON-EMERGENCY PHONE NUMBER</b>
KINDER MORGAN	REFINED PETROLEUM PIPELINE	703-861-2198	703-541-8105

**Arlington County, Virginia**

**Table 7.7.5 LEPC Contacts**

<b>NAME</b>	<b>TITLE</b>	<b>TELEPHONE</b>	<b>ADDRESS</b>	<b>CITY</b>	<b>STATE</b>	<b>ZIP</b>
SCOTT HAGEN	LEPC CHAIR	703-228-0109	1020 N. HUDSON ST, 3RD FLOOR	ARLINGTON	VA	22201

**Arlington County, Virginia**

**Table 7.7.5 Elected Officials**

NAME	TITLE	TELEPHONE	ADDRESS	CITY	STATE	ZIP
WALTER TEJADA	CHAIRMAN COMMISSIONER	703-228-3000	2100 CLARENDON BLVD, SUITE 200	ARLINGTON	VA	22201
PAUL FERGUSON	CIRCUIT CLERK	703-228-4568	1425 N. COURT HOUSE RD, 6TH FLOOR	ARLINGTON	VA	22201
LIBBY GARVEY	COMMISSIONER	703-228-3000	2100 CLARENDON BLVD, SUITE 200	ARLINGTON	VA	22201
MARY HYNES	COMMISSIONER	703-228-3000	2100 CLARENDON BLVD, SUITE 200	ARLINGTON	VA	22201
CHRIS ZIMMERMAN	COMMISSIONER	703-228-3000	2100 CLARENDON BLVD, SUITE 200	ARLINGTON	VA	22201
INGRID MORROY	COMMISSIONER OF REVENUE	703-228-3033	2100 CLARENDON BLVD, SUITE 200	ARLINGTON	VA	22201
THEO STAMOS	COMMONWEALTH'S ATTORNEY	703-228-4410	1425 N. COURT HOUSE RD, SUITE 5200	ARLINGTON	VA	22201
BETH ARTHUR	SHERIFF	703-228-4460	1425 N. COURT HOUSE RD, SUITE 9100	ARLINGTON	VA	22201
FRANCIS O'LEARY	TREASURER	703-228-3255	2100 CLARENDON BLVD, SUITE 201	ARLINGTON	VA	22201
JAY FISETTE	VICE CHAIRMAN COMMISSIONER	703-228-3000	2100 CLARENDON BLVD, SUITE 200	ARLINGTON	VA	22201

**Arlington County, Virginia**

**Table 7.7.5 Power Utilities**

<b>NAME</b>	<b>TELEPHONE</b>	<b>ADDRESS</b>	<b>CITY</b>	<b>STATE</b>	<b>ZIP</b>
DOMINION VIRGINIA POWER	888-667-3000	120 TREDEGAR ST	RICHMOND	VA	23219

**Arlington County, Virginia**

**Table 7.7.5 Military Installations**

<b>NAME</b>	<b>ADDRESS</b>	<b>CITY</b>	<b>STATE</b>	<b>ZIP</b>	<b>AVERAGE RESPONSE TIME</b>
NG ARMY GUARD READINESS CENTER	111 S GEORGE MASON DRIVE	ARLINGTON	VA	22204	
PENTAGON RESERVATION	1400 DEFENSE PENTAGON	PENTAGON, ARLINGTON	VA	20301	
ARLINGTON NATIONAL CEMETERY	ARLINGTON NATIONAL CEMETERY	ARLINGTON	VA	22211	
AIR FORCE OFFICE OF SCIENTIFIC RESEARCH	875 NORTH RANDOLPH STREET, SUITE 325	ARLINGTON	VA	22203	
OFFICE OF NAVAL RESEARCH	875 N. RANDOLPH STREET, SUITE 1425	ARLINGTON	VA	22203	
COAST GUARD PERSONNEL SERVICE CENTER	4200 WILSON BLVD STE 1100	ARLINGTON	VA	20598	
US MARINE CORPS HEADQUARTERS (HENDERSON HALL) -	1555 SOUTHGATE RD	ARLINGTON	VA	22214	
FORT MYER	204 LEE AVENUE	FORT MEYER	VA	22211	

## **7.8 Culpeper County, VA**

### **7.8.1 Area of Responsibility**

Culpeper County is located in the North Central part of the state. It is bordered by Washington, DC to the northeast, Fairfax County and the City of Falls Church to the north, west and southwest and the City of Alexandria to the southeast. Culpeper County contains 1 municipality and has a population of about 36,689. The address of the Division of Emergency Management is: 14022 Public Safety Court, Culpeper Virginia 22701 (Telephone 540-727-7161).

County Municipality:

- Culpeper

### **7.8.2 Response Systems and Policies**

The Director of Emergency Services is the Chairman of the County Board of Supervisors. The day-to-day activities of the emergency preparedness program have been delegated to the Emergency Services Coordinator. The Emergency Services Director, in conjunction with the Emergency Services Coordinator, will direct and control emergency operations in time of emergency and issue directives to other services and organizations concerning disaster preparedness.

The day-to-day activities of the emergency management program, for which the Coordinator of Emergency Management is responsible, include developing and maintaining an Emergency Operations Plan, maintaining the County EOC in a constant state of readiness, and other responsibilities as outlined in local and state regulation. The Emergency Services Coordinator will assure compatibility between the County's Emergency Operations Plan and the plans and procedures of key facilities and organizations within the county. The Culpeper County Public Safety Communications Center operates the County 9-1-1 system.

### **7.8.3 County EMA Response Teams**

Culpeper County is a member of the Fredericksburg Regional Hazardous Materials Response Team.



Fact Sheet:

City of Falls Church, Virginia

**VDEM State  
Emergency  
Operation Center:**  
(24 hour) 800-468-8892  
804-674-2400

**Virginia Department of  
Health:**  
Ph: 804-864-7026  
Ph: 804-864-7001

**VADEQ Hot Line**  
804-698-4000  
800-592-5482

**National Park Service**  
202-619-7065/7500  
301-714-2235

**EPA Planning OSC:**  
Charlie Fitzsimmons  
Office: 410-305-3027  
Fax: 410-305-3096  
Cell: 443-223-9774  
SAT: 8816 2249 1167

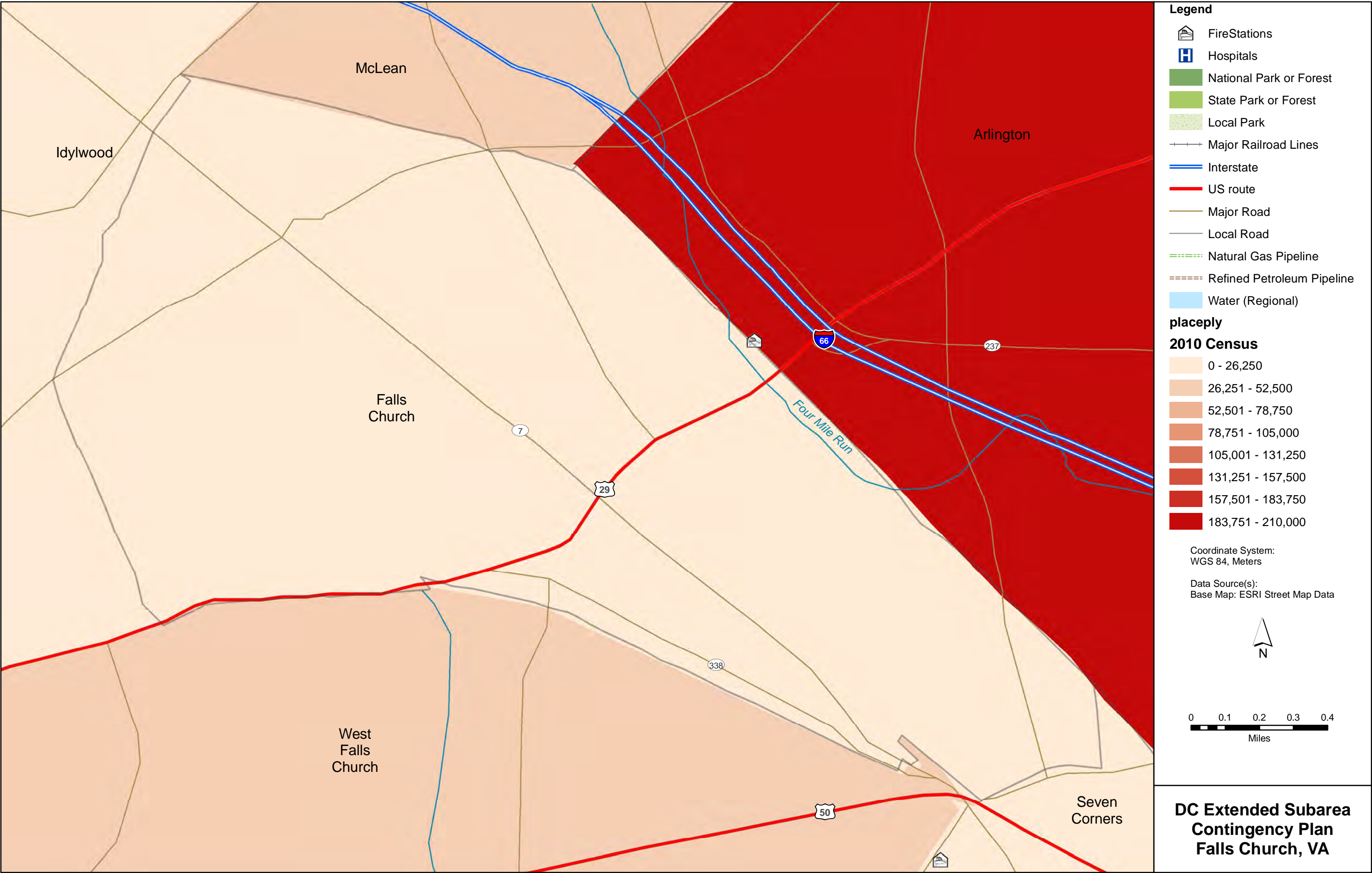
**Alternate OSCs:**  
Greg Ham  
Office: 215-514-9510  
Fax: 410-305-3096  
Cell: 410-952-4622  
SAT: 8816 2249 1172

Richard Rupert  
Office: 215-814-2879  
Fax: 215-814-3254  
Cell: 215-514-8773

Updated 3-2013

<b>CONTACTS:</b> <b>24-Hour County Dispatch:</b> 703-241-5050 <b>EMA Director:</b> Harry Reitze, 703-248-5069 <b>Deputy E.M. Coordinator:</b> Harry Reitze,703-248-5069 <b>LEPC Chair:</b> Scott Hagen (703)228-0781 <b>County Administrator:</b> Wyatt Shields, 703-248-5004 (TTY 711) <b>County Clerk:</b> Paul Ferguson (703)228-7010 <b>Commissioner of Revenue:</b> Tom Clinton, 703-248-5019 (TTY 711) <b>Human Services:</b> 703-248-5005 <b>Emergency: 911</b>		<b>Water Bodies</b> Four Mile Run Creek, Tripps Run		<b>Pipelines: Natural Gas and Refined Petroleum</b> None (in HSIP)		<b>Defense Site Locations</b> <b>First American National Securities-</b> 900 S Washington St, Falls Church VA, 22046, 703-241-3800 <b>US Military Recruiters-</b> 510 N Washington St, Falls Church VA, 22046, 703-681-6399		<b>COUNTY MAP:</b> 
<b>HAZMAT TEAMS:</b>		<b>Electric Utilities</b>		<b>Gas Utilities</b>		<b>Water Utilities</b>		
Regional HAZMAT Team <a href="http://www.vaemergency.gov/em-community/hazmat/teams">http://www.vaemergency.gov/em-community/hazmat/teams</a>		<b>Dominion Virginia Power :</b> 888-667-3000 <b>Northern Neck Electric Coop:</b> 804-333-3621 <b>Northern Virginia Electric Coop:</b> 888-335-0500 <b>Rappahannock Electric Coop:</b> 540-898-8500		<b>Columbia Gas of Virginia</b> 540-368-3200		Well water is used throughout the county and distributed through various public and privately owned community water systems.		
<b>HOSPITALS WITH TRAUMA CENTERS:</b>		<b>Trauma Center</b>		<b>Closest Burn Unit</b>				
Inova Fairfax Hospital		Inova Fairfax Hospital- 3300 Gallows Rd Falls Church, VA 22042, 703-776-4001		Washington Hospital Center- 110 Irving Street Northwest Washington, DC 20010 (202) 877-7000				
<b>OTHER HOSPITALS:</b>		Virginia Hospital Center- 1701 North George Mason Drive Arlington, VA 22205-3698, (703) 558-5000		NO DATA IN THIS CELL				
Virginia Hospital Center								
<b>DRINKING WATER INTAKES</b>		<b>Drinking Water Intakes</b>		<b>WWTP</b>		<b>COUNTY DESCRIPTION</b>		
Drinking Water Intakes		Well water is used throughout the county and distributed through various public and privately owned community water systems.		None in HSIP		FIPS: 51610 Land Area: 2.00 sq mi Estimated Population: 12,500 Major Industries: Major Water Bodies: None Major Roadways: US 29 Major Towns: Falls Church Major Rail Lines: Northern Suffolk- 800-453-2530		
<b>PLANNING TOOLS:</b>								
EOPs, MOAs, MOUs								
<b>TYPES OF FACILITIES:</b>								
SARA Title III Facilities: # FRP Oil Facilities: # SPCC Facilities: # RMP Facilities: # NPDES Facilities: # RCRA Facilities: # TRI Sites: 2 Water Intakes: # Industrial								
<b>SENSITIVE POPULATIONS:</b>		<b>National and State Parks</b>		<b>Local Parks</b>		<b>APPLICABLE RESPONSE PLANS:</b>		
Special Populations:		None		Falls Church Park, Madison Park, Roberts Park, Berman Park, Cavalier Trail Park, Larry Graves Park,		Federal:		
<b>SOURCES OF RESPONSE EQUIPMENT:</b>		NO DATA IN THIS CELL				• U.S. EPA Region III Inland Area Contingency Plan Volume I • U.S. Coast Guard Sector Baltimore Area Contingency Plan		
Falls Church Fire Department (703) 532-2672						State:		
<b>MISCELLANEOUS:</b>						• Commonwealth of Virginia Emergency Operations Plan		
		City of Falls Church PD 300 Park Ave, Falls Church, VA 22046, 703-241-5053		NO DATA IN THIS CELL				

Note: The information presented in this fact sheet is a compilation of county data gathered to date. Summarized information can be found in full in the US EPA Region III Inland Contingency Plan, Volume IV



**Culpeper County, Virginia**

**Table 7.8.5 Area of Responsibility**

NAME	TELEPHONE	ADDRESS	CITY	STATE	ZIP
ALANTHUS					
BOSTON					
BRANDY STATION					
BUENA					
CARDOVA					
CATALPA					
CULPEPER					
EDWARD'S SHOP					
EGGBORNSVILLE					
ELDORADA					
ELKWOOD					
GRIFFINSBURG					
JEFFERSONTON					
KELLYS FORD					
LAGRANGE					
LIGNUM					
MITCHELLS					
RAPIDAN					
REVA					
RICHARDSVILLE					
RIXEYVILLE					
STEVENSBURG					
WAKEFIELD					
WINSTON					

**Culpeper County, Virginia**

**Table 7.8.5 County EMA Response Teams**

NAME	TELEPHONE	ADDRESS	CITY	STATE	ZIP
BRANDY STATION VOLUNTEER FIRE DEPARTMENT	540-825-1555	19601 CHURCH ROAD	BRANDY STATION	VA	22714
CULPEPER COUNTY JAIL	540-727-7525	131 WEST CAMERON STREET	CULPEPER	VA	22701
CULPEPER COUNTY OFFICE OF EMERGENCY SERVICES	540-727-7161	306 NORTH MAIN STREET	CULPEPER	VA	22701
CULPEPER COUNTY SHERIFFS OFFICE	540-727-7520	132 WEST DAVIS STREET	CULPEPER	VA	22701
CULPEPER COUNTY VOLUNTEER RESCUE SQUAD	540-825-2247	1121 NORTH MAIN STREET	CULPEPER	VA	22701
CULPEPER POLICE DEPARTMENT	540-727-3430	130 WEST CAMERON STREET	CULPEPER	VA	22701
REVA VOLUNTEER FIRE AND RESCUE DEPARTMENT	540-547-3747	18230 BIRMINGHAM ROAD	CULPEPER	VA	22701
SALEM VOLUNTEER FIRE AND RESCUE DEPARTMENT	540-825-9112	13428 SCOTTS MILL ROAD	CULPEPER	VA	22701
VIRGINIA STATE POLICE DIVISION 2 - HEADQUARTERS	540-829-7713	15148 STATE POLICE ROAD	CULPEPER	VA	22701
VIRGINIA STATE POLICE DIVISION 2 AREA 15 - CULPEPPER	540-829-7415	15139 STATE POLICE ROAD	CULPEPER	VA	22701
COFFEEWOOD CORRECTIONAL CENTER	540-829-6483	12352 COFFEEWOOD DRIVE	MITCHELLS	VA	22729
RAPIDAN VOLUNTEER FIRE AND RESCUE DEPARTMENT	540-672-5744	9729 LOCUST DALE ROAD	RAPIDAN	VA	22733
RICHARDSVILLE VOLUNTEER FIRE DEPARTMENT AND RESCUE SQUAD	540-399-1890	29361 ELEYS FORD ROAD	RICHARDSVILLE	VA	22736
LITTLE FORK VOLUNTEER FIRE AND RESCUE DEPARTMENT	540-937-7717	6011 RIXEYVILLE ROAD	RIXEYVILLE	VA	22737

<b>Culpeper County, Virginia</b>
----------------------------------

**Table 7.8.5 Hospital Contacts**

NAME	TELEPHONE	ADDRESS	CITY	STATE	ZIP
CULPEPER REGIONAL HOSPITAL	540-829-4100	501 SUNSET LANE	CULPEPER	VA	22701

**Culpeper County, Virginia**

**Table 7.8.5 Facilities Response Plan**

NAME	ADDRESS	CITY	STATE	ZIP	REGIONAL ID
COMMUNICATIONS CORPORATION OF AMERICA	13195 FREEDOM WAY	BOSTON	VA	22713	110020673644
BINGHAM AND TAYLOR - DIVISION OF VIRGINIA IND	PO BOX 939 NALLE ST	CULPEPER	VA	22701	110001886781
CONTINENTAL TEVES INC - CULPEPER PLANT	13456 LOVERS LANE	CULPEPER	VA	22701	110000702311
CULPEPER FARMERS' CO-OP., INC.	15172 JAMES MADISON HWY.	CULPEPER	VA	22701	110038277744
CULPEPER WASTEWATER TREATMENT PLANT	15108 SERVICE LANE	CULPEPER	VA	22701	110000574165
CULPEPER WOOD PRESERVERS, INC.	15487 BRAGGS CORNER ROAD	CULPEPER	VA	22701	110000341229
FIBERMASTER LIMITED	982 JAMES MADISON HIGHWAY	CULPEPER	VA	22701	110001891025
GREENS CORNER WWTP	STATE ROUTE 666 GREENS CORNER	CULPEPER	VA	22701	110030452454
KELLER MANUFACTURING CORPORATION	601 GERMANNA HWY	CULPEPER	VA	22701	110020673797
MASCO BUILDER CABINET GROUP	641 MADDOX DR	CULPEPER	VA	22701	110037142972
MERILLAT INDUSTRIES INCORPORATED - CULPEPER	641 MADDOX DRIVE	CULPEPER	VA	22701	110001896477
MOUNTAIN RUN WASTEWATER TREATM	GREENS CORNER RD	CULPEPER	VA	22701	110010131525
QUARLES PETROLEUM - CULPEPER BULK PLANT	15427 BRANDY RD.	CULPEPER	VA	22701	110000341247
R LEE PAYNE & SON INC	571A JAMES MADISON HWY	CULPEPER	VA	22701	110038234078
THE ROCHESTER CORPORATION	751 OLD BRANDY ROAD	CULPEPER	VA	22701	110000341256
VDOT - CULPEPER DISTRICT SHOP	1601 ORANGE RD	CULPEPER	VA	22701	110020673635
WATER TREATMENT FACILITY	8616 WOODVIEW ROAD	CULPEPER	VA	22701	110000545722
CELLIN MANUFACTURING INCORPORATED	685 HACKNEY DR.	ELKWOOD	VA	22718	110002097310
US GREENFIBER LLC	21465 AIRPARK DRIVE	ELKWOOD	VA	22718	110005286644
DOC - COFFEEWOOD CORRECTIONAL CENTER	12352 COFFEEWOOD DRIVE	MITCHELLS	VA	22729	110000736099
WORLDWIDE AUTOMOTIVE	12352 COFFEEWOOD DRIVE	MITCHELLS	VA	22729	110012555859

<b>Culpeper County, Virginia</b>
----------------------------------

**Table 7.8.5 Railroad Companies**

OWNER	EMERGENCY TELEPHONE	ADDRESS	CITY	STATE	ZIP
NS	800-453-2530	RAILCAR AVE	EDGEMOORE	DE	19802



**Culpeper County, Virginia**

**Table 7.8.5 Pipeline Companies**

<b>OWNER</b>	<b>TYPE</b>	<b>EMERGENCY TELEPHONE</b>	<b>NON- EMERGENCY TELEPHONE</b>
COLONIAL	REFINED PETROLEUM PIPELINE	800-926-2728	678-762-2200
NISOURCE	NATURAL GAS PIPELINE	888-460-4332	800-543-8911
WILLIAMS	NATURAL GAS PIPELINE	800-440-8475	703-368-3255

**Culpeper County, Virginia**

**Table 7.8.5 LEPC Contacts**

<b>NAME</b>	<b>TITLE</b>	<b>TELEPHONE</b>	<b>ADDRESS</b>	<b>CITY</b>	<b>STATE</b>	<b>ZIP</b>
E. THOMAS WILLIAMS	LEPC	540-727-7161	14022 PUBLIC SAFETY COURT	CULPEPER	VA	22701

**Culpeper County, Virginia**

**Table 7.8.5 Elected Officials**

<b>NAME</b>	<b>TITLE</b>	<b>TELEPHONE</b>	<b>ADDRESS</b>	<b>CITY</b>	<b>STATE</b>	<b>ZIP</b>
TERRY L. YOWELL	COMMISSIONER OF REVENUE	540-727-3443	151 N. MAIN ST., SUITE 201	CULPEPER	VA	22701
FRANK BOSSIO	COUNTY ADMINISTRATOR	540-727-3427	302 N. MAIN ST	CULPEPER	VA	22701
SANDRA R. ROBINSON	COUNTY ATTORNEY	540-727-3407	306 N. MAIN ST	CULPEPER	VA	22701
DAVID L. DEJARNETTE	COUNTY TREASURER	540-727-3442	151 N. MAIN ST., SUITE 205	CULPEPER	VA	22701
SCOTT H. JENKINS	SHERIFF	540-727-7520	132 W. DAVIS ST	CULPEPER	VA	22701

<b>Culpeper County, Virginia</b>
----------------------------------

**Table 7.8.5 Power Utilities**

NAME	TELEPHONE	ADDRESS	CITY	STATE	ZIP
RAPPAHANNOCK ELECTRIC COOP	540-898-8500	247 INDUSTRIAL COURT	FREDERICKSBURG	VA	22408
DOMINION VIRGINIA POWER	888-667-3000	120 TREDEGAR ST	RICHMOND	VA	23219

**Culpeper County, Virginia**

**Table 7.8.5 Military Installations**

NAME	ADDRESS	CITY	STATE	ZIP
US DOA WARRENTON TRAINING CENTER	BRANDY STATION RR 669	BRANDY STATION	VA	22714
DEFENSE INFORMATION SYSTEMS AGENCY	PENTAGON	CULPEPER	VA	22701
US DOA RECRUITING CENTER	771 NALLES MILL RD	CULPEPER	VA	22701
US DOA RESERVE CENTER	1821 INDUSTRY DR	CULPEPER	VA	22701

## **7.9 Fairfax County, VA**

### **7.9.1 Area of Responsibility**

Fairfax County is located in the North Central part of the state. It is bordered by the Potomac River on the north and southeast. Across the river to the northeast is Washington, D.C., across the river to the north is Montgomery County, Maryland, and across the river to the southeast are Prince George's County and Charles County, Maryland. The county is partially bounded on the north and east by Arlington County and the Independent Cities of Alexandria and Falls Church. It is bounded by Loudoun County on the west, and Prince William County on the south. Fairfax County contains 3 incorporated towns, and 2 independent cities. Fairfax County has a population of about 1,081,726. The address of the Division of Emergency Management is: 4890 Alliance Drive, Suite 2200, Fairfax, Virginia 22030 (Telephone 571-350-1000).

County Municipalities:

- City of Falls Church
- City of Fairfax
- Clifton
- Herndon
- Vienna

### **7.9.2 Response Systems and Policies**

The McConnell Public Safety and Transportation Operations Center (MPSTOC) is a multi-agency coordination and cooperation center. The 9-1-1 center is a partnership between Fairfax County and the commonwealth of Virginia that brings multiple agencies and functions together under one roof to enhance the effectiveness of public safety response, improve traffic congestion management, and better manage the response to and recovery from major emergencies.

The Office of Emergency Management (OEM) provides emergency mitigation, preparedness, response and recovery services to the residents of Fairfax County. OEM manages the EOC and duty officer program and Maintains the Emergency Operations Plan, which covers all natural disasters and man-made disasters excluding nuclear war and provides a basis for the development of programs and procedures to save lives and minimize disaster damage, and to expedite recovery operations after such a disaster. The development and maintenance of this plan and supporting plans is the basis of the local emergency management program.

### **7.9.3 County EMA Response Teams**

The Fairfax County is part of the Northern Virginia Hazardous Materials Response Team. This team of highly trained professionals responds to approximately 130 suspected hazardous materials incidents annually occurring in the City of Alexandria, Arlington County, Fairfax County, Loudoun County, and portions of Prince William and Fauquier Counties. Their primary response area is Northern Virginia, but the team can be deployed wherever needed within the Commonwealth of Virginia.

Fact Sheet:

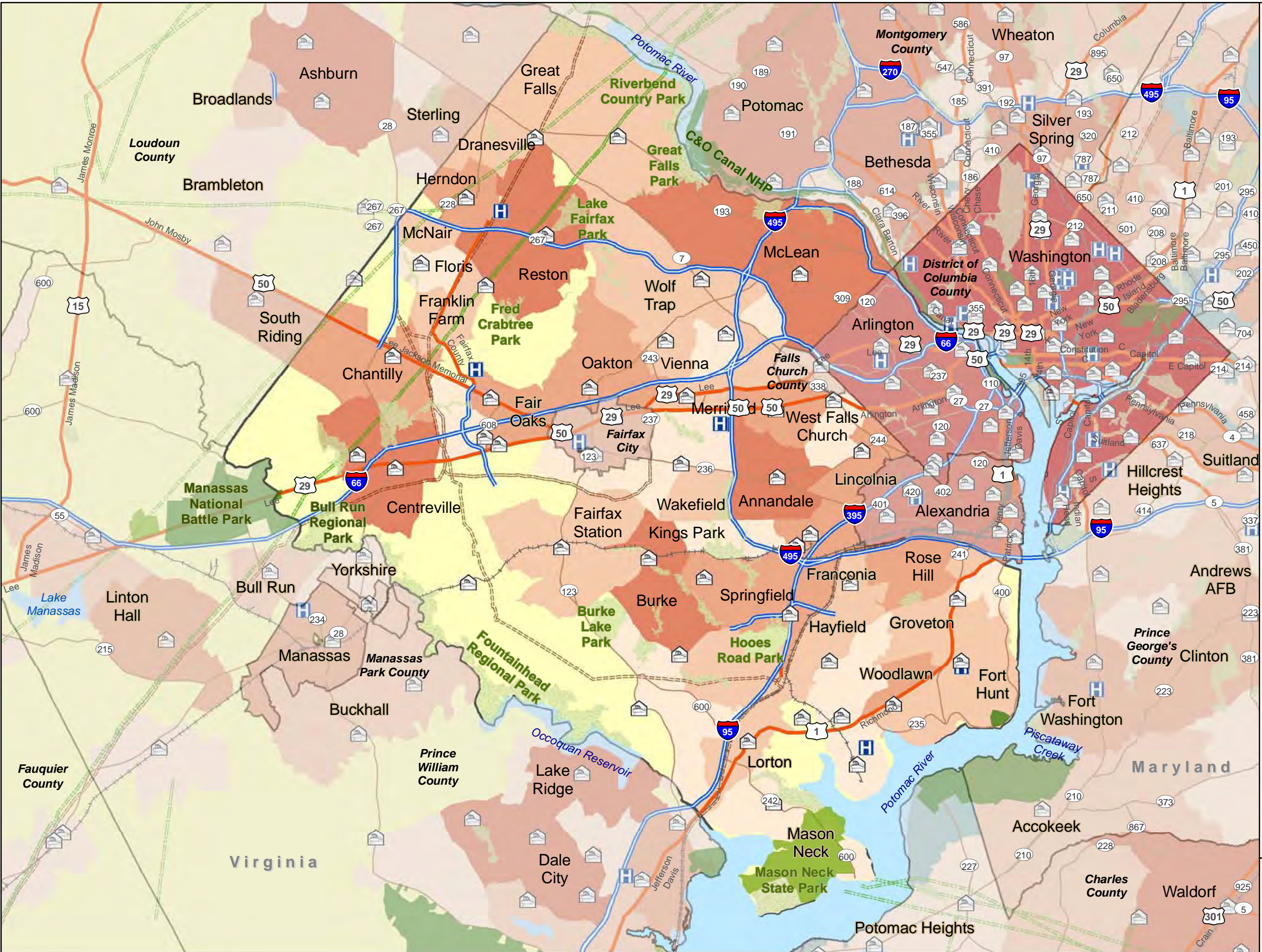
Fairfax County, Virginia

<b>VDEM State Emergency Operation Center:</b> (24 hour) 800-468-8892 804-674-2400	<b>CONTACTS:</b>	<b>Water Bodies</b>	<b>Pipelines: Natural Gas and Refined Petroleum</b>	<b>Defense Site Locations</b>	<b>COUNTY MAP:</b>
<b>Virginia Department of Health:</b> Ph: 804-864-7026 Ph: 804-864-7001	<b>24-Hour County Dispatch:</b> 703-691-2131 <b>EMA Director:</b> David McKernan 571-350-1000 TTY 771 <b>Deputy E.M. Coordinator:</b> David McKernan 571-350-1000 TTY 771 <b>LEPC Chair:</b> Paula E. Woodrum, (703)246-3971 <b>County Administrator:</b> Edward L. Long 703-324-2531 <b>County Clerk:</b> 703-246-4111 <b>Commissioner of Revenue:</b> 703-222-8234 <b>Human Services:</b> 703-246-2411 <b>Emergency: 911</b>	Potomac River, Burke Lake, Belmont Bay, Pohick Bay, Lake Thoreau, Lake Audubon, Accotink Creek and Lake Accotink, Difficult Run, Dogue Creek, Holmes Run, Little Rocky Run, Little Branch Creek, Pohick Creek, Turkey Run, Wolf Run, Wolftrap Creek, Powells Creek, Lake Royal, Lake Mercer, Lake Barcroft, Lake Anne, Hunstman Lake	<b>Colonial Co-</b> 800-926-2728 <b>Columbia Gas-</b> 888-460-4332 <b>Dominion East Ohio-</b> 877-542-2630 <b>Plantation Co-</b> 800-510-5678 <b>Williams Gas Transco-</b> 800-440-8475	<b>USAF Fort Belvoir-</b> 8313 Forrester Blvd, Springfield VA, 22152, 703-663-8106 <b>CIA-</b> 6 P37 Headquarters Building, McLean VA, 22103, 703-874-8804 <b>Civil Air Patrol-</b> 13911 Stonefield Dr, Clifton VA, 20124, 703-830-7413 <b>Defense Contract Management Agency-</b> 4114 Legato Rd, Room 1100, Fairfax VA, 22033, No Number Available <b>Defense Information Systems Agency-</b> 5109 Leesburg Pike, Falls Church VA, 22041, 703-681-0864 <b>Defense Logistics Agency-</b> 8725 John J Kingman Rd, Fort Belvoir, 22060 VA, 703-767-2100 <b>US DOA-</b> 6098 Abbot Rd, Suite 2118, Fort Belvoir VA, 22060, 703-805-5167 <b>US Navy-</b> 2849 Meadow Ln, Falls Church VA, 22042, 703-241-2546 <b>USACE-</b> 7701 Telegraph Rd, Fort Belvoir, VA, 22060, 703-545-6700 <b>Virginia National Guard-</b> 5109 Leesburg Pike, Falls Church VA, 22041, 703-681-0602 <b>Fort Belvoir</b> -9500 Pohick Road Fort Belvoir, VA 22060 (703) 806-4892 <b>MG Albert C Lieber USARC-</b> 6901 Telegraph Road, Alexandria, VA 22310	
<b>VADEQ Hot Line</b> 804-698-4000 800-592-5482	<b>HAZMAT TEAMS:</b>	<b>Electric Utilities</b>	<b>Gas Utilities</b>	<b>Water Utilities</b>	
<b>EPA Planning OSC:</b> Charlie Fitzsimmons Office: 410-305-3027 Fax: 410-305-3096 Cell: 443-223-9774 SAT: 8816 2249 1167	<b>Regional HAZMAT Team:</b> Northern Virginia Team 4975 Alliance Drive 4E Fairfax, VA 22030 (804) 897-6500	<b>Dominion Virginia Power :</b> 888-667-3000 <b>Northern Neck Electric Coop:</b> 804-333-3621 <b>Northern Virginia Electric Coop:</b> 888-335-0500 <b>Rappahannock Electric Coop:</b> 540-898-8500	<b>Columbia Gas of Virginia</b> 540-368-3200	Well water is used throughout the county and distributed through various public and privately owned community water systems.	
<b>Alternate OSCs:</b> Greg Ham Office: 215-514-9510 Fax: 410-305-3096 Cell: 410-952-4622 SAT: 8816 2249 1172	<b>HOSPITALS WITH TRAUMA CENTERS:</b>	<b>Trauma Center</b>	<b>Closest Burn Unit</b>		
	<b>Inova Fairfax Hospital</b>	<b>Inova Fairfax Hospital-</b> 3300 Gallows Rd Falls Church, VA 22042, 703-776-4001	<b>Washington Hospital Center-</b> 110 Irving Street Northwest Washington, DC 20010 (202) 877-7000		
	<b>OTHER HOSPITALS:</b>	<b>Inova Mount Vernon Hospital-</b>	<b>Inova Fair Oaks Hospital-</b>	<b>Reston Hospital Center-</b>	NO DATA IN THIS CELL
	<b>Inova Mount Vernon Hospital, Inova Fair Oaks Hospital, Reston Hospital Center</b>	2501 Parkers Lane, Alexandria VA, 22306, 703-664-7000	3600 Joseph Siewick Drive, Fairfax VA, 22033, 703-391-3600	Town Center Parkway, Reston VA, 20190, 703-689-9000	
	<b>DRINKING WATER INTAKES</b>	<b>Drinking Water Intakes</b>	<b>WWTP</b>		<b>COUNTY DESCRIPTION</b>
	Drinking Water Intakes	Well water is used throughout the county and distributed through various public and privately owned community water systems.	<b>Massanutten Public Service Corp-</b> 10609 Greene Dr, Lorton VA, 22079, 540-289-5681 <b>Upper Occoquan Sewage Authority-</b> 14631 Compton Rd, Centreville VA, 20121, 703-830-2200		<b>FIPS:</b> 059 <b>Land Area:</b> 390.97 sq mi <b>Estimated Population:</b> 1,081,726 <b>Major Industries:</b> <b>Major Water Bodies:</b> Potomac River, Burke Lake, Belmont Bay, Pohick Bay, Lake Thoreau, Lake Audubon <b>Major Roadways:</b> 66, 495, 395, 267 <b>Major Towns:</b> Reston, McLean, Annandale, Springfield, Burke, Centreville, Chantilly, Springfiled, Mt. Vernon <b>Major Rail Lines:</b> Northern Suffolk- 800-453-2530, CSX- 1-800-232-0144
	<b>PLANNING TOOLS:</b>				
	EOPs, MOAs, MOUs				
	<b>TYPES OF FACILITIES:</b>				
	<b>SARA Title III Facilities: #</b> <b>FRP Oil Facilities: 3</b> <b>SPCC Facilities: #</b> <b>RMP Facilities:</b> <b>NPDES Facilities: 4</b> <b>RCRA Facilities: 4</b> <b>TRI Sites: 0</b> <b>Water Intakes: #</b> Industrial				
	<b>SENSITIVE POPULATIONS:</b>	<b>National and State Parks</b>	<b>Local Parks</b>		<b>APPLICABLE RESPONSE PLANS:</b>
	<b>Special Populations:</b>	Manassas National Battlefield Park, Captain John Smith Chesapeake National Historic Trail, Clara Barton National Historic Site, Potomac Heritage National Scenic Trail, Wolf Trap National Park for the Performing Arts, Star Spangled Banner National Historic Trail, Mason Neck State Park,	Pohick Bay Regional Park, Fountainhead Regional Park, Sandy Run Regional Park, Burke Lake Park, Bull Run Marina Regional Park, Hemlock Overlook Regional Park, Huntley Meadows Park, Dyke Marsh Wildlife Preserve, Lake Accotink Park, Pohick Creek Stream Valley Park, Ellanor C. Lawrence Park, Fred Crabtree Park, Difficult Run Stream Valley Park, Scotts Run Nature Preserve, Lake Fairfax Park		<b>Federal:</b> <ul style="list-style-type: none"><li>U.S. EPA Region III Inland Area Contingency Plan Volume I</li><li>U.S. Coast Guard Sector Baltimore Area Contingency Plan</li></ul> <b>State:</b> <ul style="list-style-type: none"><li>Commonwealth of Virginia Emergency Operations Plan</li></ul> <b>County:</b> <ul style="list-style-type: none"><li>Fairfax County Emergency Operations Plan</li></ul>
	<b>SOURCES OF RESPONSE EQUIPMENT:</b>				
	NO DATA IN THIS CELL				
	<b>MISCELLANEOUS:</b>				
	NO DATA IN THIS CELL	NO DATA IN THIS CELL	NO DATA IN THIS CELL		

Note: The information presented in this fact sheet is a compilation of county data gathered to date. Summarized information can be found in full in the US EPA Region III Inland Area Contingency Plan, Volume IV

Updated 3-2013





**Legend**

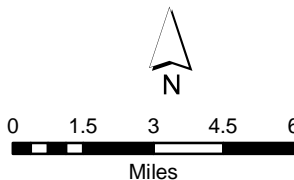
- Fire Stations
- Hospitals
- National Park or Forest
- State Park or Forest
- Local Park
- Major Railroad Lines
- Limited Access
- Highway
- Major Road
- Local Road
- Natural Gas Pipeline
- Refined Petroleum Pipeline
- Water (Regional)

**2010 Census**

- 0 - 10,000
- 10,001 - 20,000
- 20,001 - 40,000
- 40,001 - 80,000
- 80,001 - 160,000
- 160,001 - 320,000
- 320,001 - 640,000

Coordinate System:  
WGS 84, Meters

Data Source(s):  
Base Map: ESRI Street Map Data



**DC Extended Subarea  
Contingency Plan  
Fairfax County, VA**



**Fairfax County, Virginia**

**Table 7.9.5 Area of Responsibility**

NAME	TELEPHONE	ADDRESS	CITY	STATE	ZIP
ACCOTINK					
ANNANDALE					
ARCTURUS					
BAILEY'S CROSSROADS					
BARKERS CROSSROADS					
BELLE HAVEN					
BLEVINSTOWN					
BROWNS BILL					
BURKE					
BURKE CENTRE					
BUTTS CORNER					
CENTREVILLE					
CHANTILLY					
COBBS CORNER					
COLCHESTER					
COLCHESTER HUNT					
COMPTONS CORNER					
COOKTOWN					
CROSSPOINTE					
CROWELLS CORNER					
CULMORE					
DONOVANS CORNER					
DOVEVILLE					
DRANESVILLE					
DUNN LORING					
FAIR LAKES					
FAIR OAKS					
FAIRFAX	703-385-7855	10455 ARMSTRONG ST	FAIRFAX	VA	22030
FAIRFAX STATION					
FARRS CORNER					
FIVE FORKS					
FLORIS					
FORT BELVOIR					
FORT HUNT					
FOUR CORNERS					
FRANCONIA					
FRANKLIN FARM					
GEORGE MASON					
GREAT FALLS					
GREENBRIAR					
GROVETON					

**Fairfax County, Virginia**

**Table 7.9.5 Area of Responsibility**

NAME	TELEPHONE	ADDRESS	CITY	STATE	ZIP
HATTONTOWN					
HAYFIELD					
HOLLINDALE					
HUNTINGTON					
HYBLA VALLEY					
IDYLWOOD					
JEFFERSON					
JERMANTOWN					
KINGS PARK					
KINGS PARK WEST					
KINGSTOWNE					
LAKE BARCROFT					
LANGLEY					
LAUREL HILL					
LEES CORNER					
LEWINSVILLE					
LEWIS PARK					
LINCOLNIA					
LONG BRANCH					
LORTON					
MAKLEYS CORNER					
MANTUA					
MASON NECK					
MATILDAVILLE					
MCLEAN					
MCNAIR					
MERRIFIELD					
MOUNT VERNON					
NEW ALEXANDRIA					
NEWINGTON					
NEWINGTON FOREST					
NORTH SPRINGFIELD					
OAK HILL					
OAKTON					
ODRICKS CORNER					
PIMMIT HILLS					
POHICK					
RAVENSWORTH					
RESTON					
ROSE HILL					
SARATOGA					

**Fairfax County, Virginia**

**Table 7.9.5 Area of Responsibility**

NAME	TELEPHONE	ADDRESS	CITY	STATE	ZIP
SCHNEIDER CROSSROADS					
SEVEN CORNERS					
SHADY OAK					
SOUTH RUN					
SPRINGFIELD					
STRATHMEADE SPRINGS					
SUNSET HILLS					
TYSONS CORNER					
UNIONTOWN					
VIRGINIA HILLS					
WAKEFIELD	757-899-2361	200 W. MAIN ST	WAKEFIELD	VA	23888
WEST FALLS CHURCH	703-248-5004	300 PARK AVENUE	FALLS CHURCH	VA	22046
WEST SPRINGFIELD					
WESTHAMPTON					
WOLF TRAP					
WOODBURN					
WOODLAWN					

**Fairfax County, Virginia**

**Table 7.9.5 County EMA Response Teams**

NAME	TELEPHONE	ADDRESS	CITY	STATE	ZIP
FAIRFAX COUNTY FIRE AND RESCUE DEPARTMENT STATION 11 - PENN DAW	703-765-4404	6624 HULVEY TERRACE	ALEXANDRIA	VA	22306
FAIRFAX COUNTY FIRE AND RESCUE DEPARTMENT STATION 24 - WOODLAWN	703-780-0110	8701 LUKENS LANE	ALEXANDRIA	VA	22309
FAIRFAX COUNTY FIRE AND RESCUE DEPARTMENT STATION 37 - KINGSTOWNE	703-719-9294	7936 TELEGRAPH ROAD	ALEXANDRIA	VA	22315
FAIRFAX COUNTY FIRE AND RESCUE DEPARTMENT STATION 5 - FRANCONIA	703-971-5858	6300 BEULAH STREET	ALEXANDRIA	VA	22310
FAIRFAX COUNTY FIRE AND RESCUE DEPARTMENT STATION 9 - MOUNT VERNON	703-780-0150	2601 SHERWOOD HALL LANE	ALEXANDRIA	VA	22306
FAIRFAX COUNTY POLICE DEPARTMENT - MOUNT VERNON DISTRICT STATION	703-360-8400	2511 PARKERS LANE	ALEXANDRIA	VA	22306
FAIRFAX COUNTY FIRE AND RESCUE DEPARTMENT STATION 8 - ANNANDALE	703-256-2552	7128 COLUMBIA PIKE	ANNANDALE	VA	22003
FAIRFAX COUNTY POLICE DEPARTMENT - MASON DISTRICT STATION	703-256-8035	6507 COLUMBIA PIKE	ANNANDALE	VA	22003
NORTHERN VIRGINIA COMMUNITY COLLEGE POLICE	703-323-3111	8333 LITTLE RIVER TURNPIKE	ANNANDALE	VA	22003
FAIRFAX COUNTY FIRE AND RESCUE DEPARTMENT STATION 14 - BURKE	703-978-9200	9501 OLD BURKE LAKE ROAD	BURKE	VA	22015
FAIRFAX COUNTY FIRE AND RESCUE DEPARTMENT STATION 17 - CENTREVILLE	703-830-8280	5856 OLD CENTREVILLE ROAD	CENTREVILLE	VA	20121
FAIRFAX COUNTY FIRE AND RESCUE DEPARTMENT STATION 38 - WEST CENTREVILLE	703-802-2806	6001 ODAY DRIVE	CENTREVILLE	VA	20120
FAIRFAX COUNTY FIRE AND RESCUE DEPARTMENT STATION 15 - CHANTILLY	703-378-5353	14005 VERNON STREET	CHANTILLY	VA	20151
FAIRFAX COUNTY POLICE DEPARTMENT - SULLY DISTRICT STATION	703-814-7000	4900 STONECROFT BOULEVARD	CHANTILLY	VA	20151
FAIRFAX COUNTY FIRE AND RESCUE DEPARTMENT STATION 16 - CLIFTON	703-830-1901	12645 CHAPEL ROAD	CLIFTON	VA	20124
FAIRFAX COUNTY FIRE AND RESCUE DEPARTMENT STATION 13 - DUNN LORING	703-560-1539	2148 GALLOWS ROAD	DUNN LORING	VA	22027

**Fairfax County, Virginia**

**Table 7.9.5 County EMA Response Teams**

NAME	TELEPHONE	ADDRESS	CITY	STATE	ZIP
FAIRFAX COUNTY FIRE AND EMERGENCY MEDICAL SERVICES - TRAINING ACADEMY	703-246-3801	4600 WEST OX ROAD	FAIRFAX	VA	22030
FAIRFAX COUNTY FIRE AND RESCUE DEPARTMENT STATION 21 - FAIR OAKS	703-591-0247	12300 LEE JACKSON MEMORIAL HIGHWAY	FAIRFAX	VA	22033
FAIRFAX COUNTY FIRE AND RESCUE DEPARTMENT STATION 23 - ANNANDALE	703-978-3340	8914 LITTLE RIVER TURNPIKE	FAIRFAX	VA	22031
FAIRFAX COUNTY FIRE AND RESCUE DEPARTMENT STATION 30 - MERRIFIELD	703-573-5321	8739 LEE HIGHWAY	FAIRFAX	VA	22031
FAIRFAX COUNTY FIRE AND RESCUE DEPARTMENT STATION 34 - OAKTON	703-591-0273	10511 ROSEHAVEN STREET	FAIRFAX	VA	22030
FAIRFAX COUNTY FIRE AND RESCUE DEPARTMENT STATION 40 - FAIRFAX CENTER	703-322-4500	4621 LEGATO ROAD	FAIRFAX	VA	22030
FAIRFAX COUNTY POLICE DEPARTMENT - HELICOPTER DIVISION	703-830-3105	4604 WEST OX ROAD	FAIRFAX	VA	22030
FAIRFAX COUNTY SHERIFFS OFFICE	703-246-3260	4110 CHAIN BRIDGE ROAD	FAIRFAX	VA	22030
GEORGE MASON UNIVERSITY POLICE DEPARTMENT	703-993-3840	10470 HOLSTON CREEK DRIVE, MSN 3D3	FAIRFAX	VA	22030
VIRGINIA STATE POLICE DIVISION 7 AREA 9 - HEADQUARTERS	703-323-4500	9801 BRADDOCK ROAD	FAIRFAX	VA	22032
FAIRFAX COUNTY FIRE AND RESCUE DEPARTMENT STATION 32 - FAIRVIEW	703-250-8900	5600 BURKE CENTRE PARKWAY	FAIRFAX STATION	VA	22039
BUREAU OF ALCOHOL TOBACCO FIREARMS AND EXPLOSIVES - FALLS CHURCH	703-287-1110	7799 LEESBURG PIKE, NORTH TOWER, SUITE 1050	FALLS CHURCH	VA	22043
FAIRFAX COUNTY FIRE AND RESCUE DEPARTMENT STATION 10 - BAILEYS CROSSROADS	703-820-2345	3601 FIREHOUSE LANE	FALLS CHURCH	VA	22041
FAIRFAX COUNTY FIRE AND RESCUE DEPARTMENT STATION 18 - JEFFERSON	703-573-4505	3101 HODGE PLACE	FALLS CHURCH	VA	22042
FAIRFAX COUNTY FIRE AND RESCUE DEPARTMENT STATION 28 - SEVEN CORNERS	703-532-1451	2949 SLEEPY HOLLOW ROAD	FALLS CHURCH	VA	22044

**Fairfax County, Virginia**

**Table 7.9.5 County EMA Response Teams**

NAME	TELEPHONE	ADDRESS	CITY	STATE	ZIP
PHI AIR MEDICAL	800-258-8181	3300 GALLOWS ROAD, FAIRFAX HOSPITAL	FALLS CHURCH	VA	22042
FORT BELVOIR MILITARY POLICE STATION-DOD	703-806-4024	ABBOT ROAD, BUILDING 2124	FORT BELVOIR	VA	22060
FAIRFAX COUNTY POLICE DEPARTMENT - FRANCONIA DISTRICT STATION	703-922-0889	6121 FRANCONIA ROAD	FRANCONIA	VA	22310
FAIRFAX COUNTY FIRE AND RESCUE DEPARTMENT STATION 12 - GREAT FALLS	703-759-2300	9916 GEORGETOWN PIKE	GREAT FALLS	VA	22066
FAIRFAX COUNTY FIRE AND RESCUE DEPARTMENT STATION 31 - FOX MILL	703-860-2680	2610 RESTON PARKWAY	HERNDON	VA	20171
FAIRFAX COUNTY FIRE AND RESCUE DEPARTMENT STATION 36 - FRYING PAN	703-793-0043	2660 WEST OX ROAD	HERNDON	VA	20171
FAIRFAX COUNTY FIRE AND RESCUE DEPARTMENT STATION 39 - NORTH POINT	703-433-1418	1117 RESTON AVENUE	HERNDON	VA	20170
FAIRFAX COUNTY FIRE AND RESCUE DEPARTMENT STATION 4 - HERNDON	703-437-1233	680 SPRING STREET	HERNDON	VA	20170
PHYSICIANS TRANSPORT SERVICE STATION 3	703-941-7025	360 HERNDON PARKWAY, SUITE 1200	HERNDON	VA	20170
TOWN OF HERNDON POLICE DEPARTMENT	703-435-6846	397 HERNDON PARKWAY	HERNDON	VA	20170
FAIRFAX COUNTY FIRE AND RESCUE DEPARTMENT STATION 19 - LORTON	703-339-5141	7701 ARMISTEAD ROAD	LORTON	VA	22079
FAIRFAX COUNTY FIRE AND RESCUE DEPARTMENT STATION 20 - GUNSTON	703-339-5970	10417 GUNSTON ROAD	LORTON	VA	22079
FAIRFAX COUNTY FIRE AND RESCUE DEPARTMENT - EMERGENCY MEDICAL SERVICES TRAINING CENTER	703-803-3844	7921 JONES BRANCH DRIVE, SUITE 127	MCLEAN	VA	22102
FAIRFAX COUNTY FIRE AND RESCUE DEPARTMENT STATION 1 - MCLEAN	703-356-6671	1455 LAUGHLIN AVENUE	MCLEAN	VA	22101
FAIRFAX COUNTY FIRE AND RESCUE DEPARTMENT STATION 29 - TYSONS CORNERS	703-893-0140	1560 SPRING HILL ROAD	MCLEAN	VA	22102



**Fairfax County, Virginia**

**Table 7.9.5 County EMA Response Teams**

NAME	TELEPHONE	ADDRESS	CITY	STATE	ZIP
FAIRFAX COUNTY POLICE DEPARTMENT - MCLEAN DISTRICT STATION	703-556-7750	1437 BALLS HILL ROAD	MCLEAN	VA	22101
UNITED STATES PARK POLICE - GEORGE WASHINGTON MEMORIAL PARKWAY SUBSTATION	703-285-1000	700 GEORGE WASHINGTON MEMORIAL PARKWAY	MCLEAN	VA	22101
FAIRFAX COUNTY FIRE AND RESCUE DEPARTMENT STATION 25 - RESTON	703-437-7575	1820 WIEHLE AVENUE	RESTON	VA	20190
FAIRFAX COUNTY POLICE DEPARTMENT - RESTON DISTRICT STATION	703-478-0904	12000 BOWMAN TOWNE DRIVE	RESTON	VA	20190
FAIRFAX COUNTY FIRE AND RESCUE DEPARTMENT - LOGISTICS DISTRIBUTION CENTER	703-658-3658	6800A INDUSTRIAL ROAD	SPRINGFIELD	VA	22151
FAIRFAX COUNTY FIRE AND RESCUE DEPARTMENT STATION 22 - SPRINGFIELD	703-451-0120	7011 BACKLICK ROAD	SPRINGFIELD	VA	22150
FAIRFAX COUNTY FIRE AND RESCUE DEPARTMENT STATION 26 - EDSALL ROAD	703-256-2236	5316 CAROLINA PLACE	SPRINGFIELD	VA	22151
FAIRFAX COUNTY FIRE AND RESCUE DEPARTMENT STATION 27 - WEST SPRINGFIELD	703-451-0453	6140 ROLLING ROAD	SPRINGFIELD	VA	22152
FAIRFAX COUNTY FIRE AND RESCUE DEPARTMENT STATION 35 - POHICK	703-451-5500	7801 MARITIME LANE	SPRINGFIELD	VA	22153
FAIRFAX COUNTY POLICE DEPARTMENT - WEST SPRINGFIELD DISTRICT STATION	703-644-7377	6140 ROLLING ROAD	SPRINGFIELD	VA	22152
NORTHERN VIRGINIA COMMUNITY COLLEGE POLICE - MEDICAL EDUCATION CAMPUS	703-822-6677	6699 SPRINGFIELD CENTER DRIVE	SPRINGFIELD	VA	22150
VIRGINIA STATE POLICE DIVISION 7 AREA 48 - SPRINGFIELD	703-313-6947	7001-A LOISDALE ROAD	SPRINGFIELD	VA	22150
FAIRFAX COUNTY FIRE AND RESCUE DEPARTMENT STATION 2 - VIENNA	703-938-2242	400 CENTER STREET SOUTH	VIENNA	VA	22180
VIENNA POLICE DEPARTMENT	703-255-6390	215 CENTER STREET SOUTH	VIENNA	VA	22180

**Fairfax County, Virginia**

**Table 7.9.5 Hospital Contacts**

<b>NAME</b>	<b>TELEPHONE</b>	<b>ADDRESS</b>	<b>CITY</b>	<b>STATE</b>	<b>ZIP</b>
INOVA MOUNT VERNON HOSPITAL	703-664-7000	2501 PARKERS LN	ALEXANDRIA	VA	22306
INOVA FAIR OAKS HOSPITAL	703-391-3600	3600 JOSEPH SIEWICK DR	FAIRFAX	VA	22033
INOVA FAIRFAX HOSPITAL	703-776-4001	3300 GALLOWS RD	FALLS CHURCH	VA	22042
NORTHERN VIRGINIA MENTAL HEALTH INSTITUTE	703-207-7100	3302 GALLOWS RD	FALLS CHURCH	VA	22042
DEWITT ARMY COMMUNITY HOSPITAL-DOD	703-805-0510	9501 FARRELL RD	FORT BELVOIR	VA	22060
RESTON HOSPITAL CENTER	703-689-9000	1850 TOWN CENTER PKWY	RESTON	VA	20190

**Fairfax County, Virginia**

**Table 7.9.5 Facilities Response Plan**

NAME	ADDRESS	CITY	STATE	ZIP	REGIONAL ID
ATLANTIC RESEARCH CM SHOP	5321 SHAWNEE ROAD	ALEXANDRIA	VA	22312	110002316413
ATLANTIC RESEARCH CORP	5390 CHEROKEE AVENUE	ALEXANDRIA	VA	22312	110006454611
CARDINAL CONCRETE - CENTREVILLE	15717 LEE HWY	CENTREVILLE	VA	20121	110020672752
UOSA - CENTREVILLE	14631 COMPTON ROAD	CENTREVILLE	VA	20121	110008186532
EUROTHERM CIRCUITS INC	4230 LAFAYETTE CENTER DR., SUITE E	CHANTILLY	VA	20151	110002316404
QUEST DIAGNOSTICS NICHOLS INSTITUTE - CHANTILLY	14225 NEWBROOK DR	CHANTILLY	VA	20151	110020680592
WORLD WIDE AUTOMOTIVE	4260 ENTRE COURT	CHANTILLY	VA	20151	110013761045
AMATO IND INC. / AMCHLOR	2801 JUNIPER ST #1	FAIRFAX	VA	22031	110038264990
AQUATOMIC PRODUCTS CO., INC	3141 DRAPER DR	FAIRFAX	VA	22031	110011743480
E-SYSTEMS INC. MELPAR DIV.	11225 WAPLES MILL RD.	FAIRFAX	VA	22030	110002097196
FAIRFAX COUNTY MS4	VARIOUS LOCATIONS	FAIRFAX	VA	22035	110006615396
GEORGE MASON UNIVERSITY	4400 UNIVERSITY DRIVE	FAIRFAX	VA	22030	110026261881
RAYTHEON COMPANY - FALLS CHURCH	7700 ARLINGTON BOULEVARD	FALLS CHURCH	VA	22042	110000883517
VIRGINIA CONCRETE COMPANY INC - FALLS CHURCH	7103 GORDONS RD	FALLS CHURCH	VA	22043	110020678925
US ARMY - FORT BELVOIR	9430 JACKSON LOOP	FORT BELVOIR	VA	22060	110000620374
HERNDON WASTEWATER TREATMENT FACILITY (BFP-025)	MONROE STREET AND YOUNG AVENUE	HERNDON	VA	20170	110015335591
MEDSURG INDUSTRIES INC	251 EXCHANGE PL.	HERNDON	VA	20170	110002097212
PULSECOM	2900 TOWERVIEW ROAD	HERNDON	VA	20170	110002469515
ALEXANDRIA METAL FINISHERS	9418 GUNSTON COVE ROAD	LORTON	VA	22079	110000340809
CARDINAL CONCRETE	8115 MIMS STREET	LORTON	VA	22079	110001892346
FAIRFAX CNTY WATER AUTH	9800 OX ROAD	LORTON	VA	22079	110000574281
INTERSTATE 95 LANDFILL	9850 FURNACE RD	LORTON	VA	22079	110020674796
MOTIVA ENTERPRISES LLC	8206 TERMINAL ROAD	LORTON	VA	22079	110005216541
NOMAN M COLE JR POLLUTION CONTROL PLANT	9399 RICHMOND HIGHWAY	LORTON	VA	22199	110001886914

**Fairfax County, Virginia**

**Table 7.9.5 Facilities Response Plan**

NAME	ADDRESS	CITY	STATE	ZIP	REGIONAL ID
OGDEN MARTIN SYS OF FAIRFAX	9898 FURNACE ROAD	LORTON	VA	22079	110001886987
Q CARD 400 - QUARLES PETROLEUM	8219 TERMINAL ROAD	LORTON	VA	22079	110000340827
TONER CHARGE INC	9610 GUNSTON COVE RD SUITE B	LORTON	VA	22079	110002097221
BENDIX CORP	1768 OLD MEADOW RD.	MCLEAN	VA	22102	110002097230
CROWN CENTRAL PETROLEUM CO	8211 TERMINAL RD.	NEWINGTON	VA	22122	110000340818
KINDER MORGAN SOUTHEAST TERMINALS LLC-NEWINGTON	8200 TERMINAL RD	NEWINGTON	VA	22122	110040881999
NEWINGTON CONCRETE CORPORATION - 8413 TERMINAL RD	8413 TERMINAL ROAD	NEWINGTON	VA	22122	110001891828
AUTOMATA INC	11091 SUNSET HILLS ROAD	RESTON	VA	20190	110002469285
AUTO-CHLOR SYSTEM OF NORTHERN VIRGINIA	6715 ELECTRONIC DR #A	SPRINGFIELD	VA	22151	110011488960
HD SUPPLY CONSTRUCTION SUPPLY LTD (WC0206)	8090 ALBAN RD	SPRINGFIELD	VA	22150	110024552303
ISOMET CORP	5263 PORT ROYAL ROAD	SPRINGFIELD	VA	22151	110005218031
SHENANDOAH'S PRIDE DAIRY	5325 PORT ROYAL RD.	SPRINGFIELD	VA	22151	110000340863
SICPA SECURINK CORP	8000 RESEARCH WAY	SPRINGFIELD	VA	22153	110000340881
SOUTHERN IRON WORKS INC	6600 ELECTRONIC DRIVE	SPRINGFIELD	VA	22151	110000340872
U S DEPARTMENT OF STATE SA A FIRING RANGE	7943 CLUNG COURT	SPRINGFIELD	VA	22153	110015783623
U S PRINTING INK CORPORATION	7942-0 ANGUS CT.	SPRINGFIELD	VA	22153	110002097249
VIRGINIA CONCRETE EDSALL PLANT	5412 INDUSTRIAL DRIVE	SPRINGFIELD	VA	22151	110008055406
WASHINGTON GAS LIGHT COMPANY	6801 INDUSTRIAL ROAD	SPRINGFIELD	VA	22151	110000826250

**Fairfax County, Virginia**

**Table 7.9.5 Railroad Companies**

<b>OWNER</b>	<b>EMERGENCY TELEPHONE</b>	<b>ADDRESS</b>	<b>CITY</b>	<b>STATE</b>	<b>ZIP</b>
WA. METRO AREA TRANS AUTHORITY	202-637-7000	600 5TH NW	WASHINGTON	DC	20001
NS	800-453-2530	RAILCAR AVE	EDGEMOORE	DE	19802
CSXT	800-232-0144	100 S MAPLE AVE	BRUNSWICK	MD	21716
AMTK	800-872-7245	8006 LORTON ROAD	LORTON	VA	22079

**Fairfax County, Virginia**

**Table 7.9.5 Pipeline Companies**

<b>OWNER</b>	<b>TYPE</b>	<b>EMERGENCY TELEPHONE</b>	<b>NON-EMERGENCY TELEPHONE</b>
COLONIAL CO	REFINED PETROLEUM PIPELINE	800-926-2728	800-275-3004
DOMINION	NATURAL GAS PIPELINE	800-552-7001	866-366-4357
KINDER MORGAN	REFINED PETROLEUM PIPELINE	703-861-2198	703-541-8105
NISOURCE	NATURAL GAS PIPELINE	800-835-7191	800-543-8911
WILLIAMS	NATURAL GAS PIPELINE	800-688-6321	800-945-5426

**Fairfax County, Virginia**

**Table 7.9.5 LEPC Contacts**

<b>NAME</b>	<b>TITLE</b>	<b>TELEPHONE</b>	<b>ADDRESS</b>	<b>CITY</b>	<b>STATE</b>	<b>ZIP</b>
PAULA WOODRUM	LEPC	703-246-4386	10700 PAGE AVENUE	FAIRFAX	VA	22030



**Fairfax County, Virginia**

**Table 7.9.5 Elected Officials**

NAME	TITLE	TELEPHONE	ADDRESS	CITY	STATE	ZIP
SHARON BULOVA	CHAIRMAN, AT LARGE	703-324-2321	12000 GOVERNMENT CTR PKWY	FAIRFAX	VA	22035
JOHN T. FREY	CLERK OF COURT	703-246-4111	4110 CHAIN BRIDGE RD	FAIRFAX	VA	22030
RAYMOND F. MORROGH	COMMONWEALTH'S ATTORNEY	703-246-2776	4110 CHAIN BRIDGE RD STE 123	FAIRFAX	VA	22030
S.G. BARRY	SHERIFF	703-246-3227	4110 CHAIN BRIDGE RD	FAIRFAX	VA	22030
JOHN C. COOK	SUPERVISOR BRADDOCK DISTRICT	703-425-9300	9002 BURKE LAKE RD	BURKE	VA	22015
JOHN W. FOUST	SUPERVISOR DRANESVILLE DISTRICT	703-356-0551	6449-A OLD DOMINION DR	MCLEAN	VA	22101
CATHERINE M. HUDGINS	SUPERVISOR HUNTER MILL DISTRICT	703-478-0283	12000 BOWMAN TOWNE DR	RESTON	VA	20190
JEFF MCKAY	SUPERVISOR LEE DISTRICT	703-971-3032	6121 FRANCONIA RD	ALEXANDRIA	VA	22310
PENELOPE A. GROSS	SUPERVISOR MASON DISTRICT	703-256-7717	6507 COLUMBIA PIKE	ANNANDALE	VA	22003
GERALD W. HYLAND	SUPERVISOR MOUNT VERNON DISTRICT	703-780-7518	2511 PARKERS LANE STE 2	ALEXANDRIA	VA	22306
LINDA Q. SMYTH	SUPERVISOR PROVIDENCE DISTRICT	703-560-6946	8739 LEE HIGHWAY STE A	FAIRFAX	VA	22031
PAT S. HERRITY	SUPERVISOR SPRINGFIELD DISTRICT	703-451-8873	6140 ROLLING RD	SPRINGFIELD	VA	22152
MICHAEL R. FREY	SUPERVISOR SULLY DISTRICT	703-814-7100	4900 STONECROFT BLVD	CHANTILLY	VA	20151

**Fairfax County, Virginia**

**Table 7.9.5 Power Utilities**

<b>NAME</b>	<b>TELEPHONE</b>	<b>ADDRESS</b>	<b>CITY</b>	<b>STATE</b>	<b>ZIP</b>
RAPPAHANNOCK ELECTRIC COOP	540-898-8500	247 INDUSTRIAL CT	FREDERICKSBURG	VA	22408
NORTHERN VIRGINIA ELECTRIC COOP	888-335-0500	10323 LOMOND DR	MANASSAS	VA	20109
DOMINION VIRGINIA POWER	888-667-3000	120 TREDEGAR ST	RICHMOND	VA	23219
NORTHERN NECK ELECTRIC COOP	804-333-3621	85 ST. JOHNS ST	WARSAW	VA	22572

**Fairfax County, Virginia**

**Table 7.9.5 Military Installations**

NAME	ADDRESS	CITY	STATE	ZIP	AVERAGE RESPONSE TIME
MG ALBERT C LIEBER USARC	6901 TELEGRAPH ROAD	ALEXANDRIA	VA	22310	
CIVIL AIR PATROL	13911 STONEFIELD DR	CLIFTON	VA	20124	
DEFENSE CONTRACT MANAGEMENT AGENCY	4114 LEGATO RD, ROOM 1100	FAIRFAX	VA	22033	
DEFENSE INFORMATION SYSTEMS AGENCY	5109 LEESBURG PIKE	FALLS CHURCH	VA	22041	
US NAVY	2849 MEADOW LN	FALLS CHURCH	VA	22042	
VIRGINIA NATIONAL GUARD	5109 LEESBURG PIKE	FALLS CHURCH	VA	22041	
DEFENSE LOGISTICS AGENCY	8725 JOHN J KINGMAN RD	FORT BELVOIR	VA	22060	
FORT BELVOIR	9500 POHICK ROAD	FORT BELVOIR	VA	22060	
US DOA	6098 ABBOT RD, SUITE 2118	FORT BELVOIR	VA	22060	
USACE	7701 TELEGRAPH RD	FORT BELVOIR	VA	22060	
CIA	6 P37 HEADQUARTERS BLDG	MCLEAN	VA	22103	
USAF FORT BELVOIR	8313 FORRESTER BLVD	SPRINGFIELD	VA	22152	

## **7.10 Fauquier County, VA**

### **7.10.1 Area of Responsibility**

Fauquier County is located in the North Central part of the state. It is bordered to the west by Culpeper and Rappahannock counties, to the south by Stafford County, to the north by Loudoun, Warren, and Clarke Counties, and to the east by Prince William County. Fauquier County contains 4 incorporated towns. Fauquier County has a population of about 65,203. The address of the Division of Emergency Management is: 62 Culpeper St, Warrenton, VA 20186 (Telephone 540-422-8800).

County Municipalities:

- Remington
- The Plains
- Warrenton
- Marshall

### **7.10.2 Response Systems and Policies**

No information is available.

### **7.10.3 County EMA Response Teams**

Fauquier County is part of the Northern Virginia Hazardous Materials Response Team (North of I-66; East of Rt. 17), the Fredericksburg Hazardous Materials Response Team (South of I-66; East of Rt. 17; South of Rt. 11), and the Winchester Hazardous Materials Response Team (West of Rt. 17; North of Rt. 11).

Fact Sheet:

Fauquier County, Virginia

VDEM State  
Emergency  
Operation Center:  
(24 hour) 800-468-8892  
804-674-2400

Virginia Department of  
Health:  
Ph: 804-864-7026  
Ph: 804-864-7001

VADEQ Hot Line  
804-698-4000  
800-592-5482

National Park Service  
202-619-7065/7500  
301-714-2235

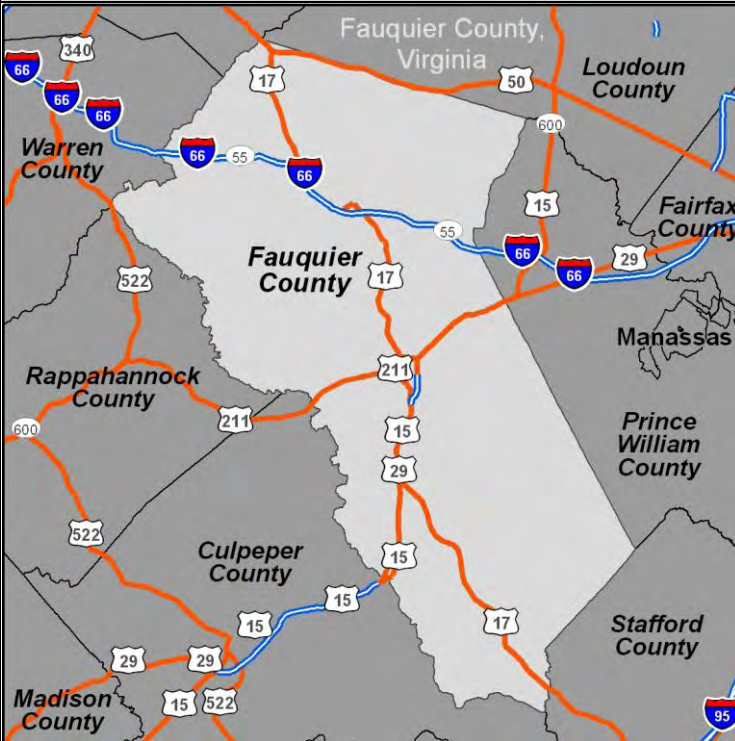
EPA Planning OSC:  
Charlie Fitzsimmons  
Office: 410-305-3027  
Fax: 410-305-3096  
Cell: 443-223-9774  
SAT: 8816 2249 1167

Alternate OSCs:  
Greg Ham  
Office: 215-514-9510  
Fax: 410-305-3096  
Cell: 410-952-4622  
SAT: 8816 2249 1172

Richard Rupert  
Office: 215-814-2879  
Fax: 215-814-3254  
Cell: 215-514-8773

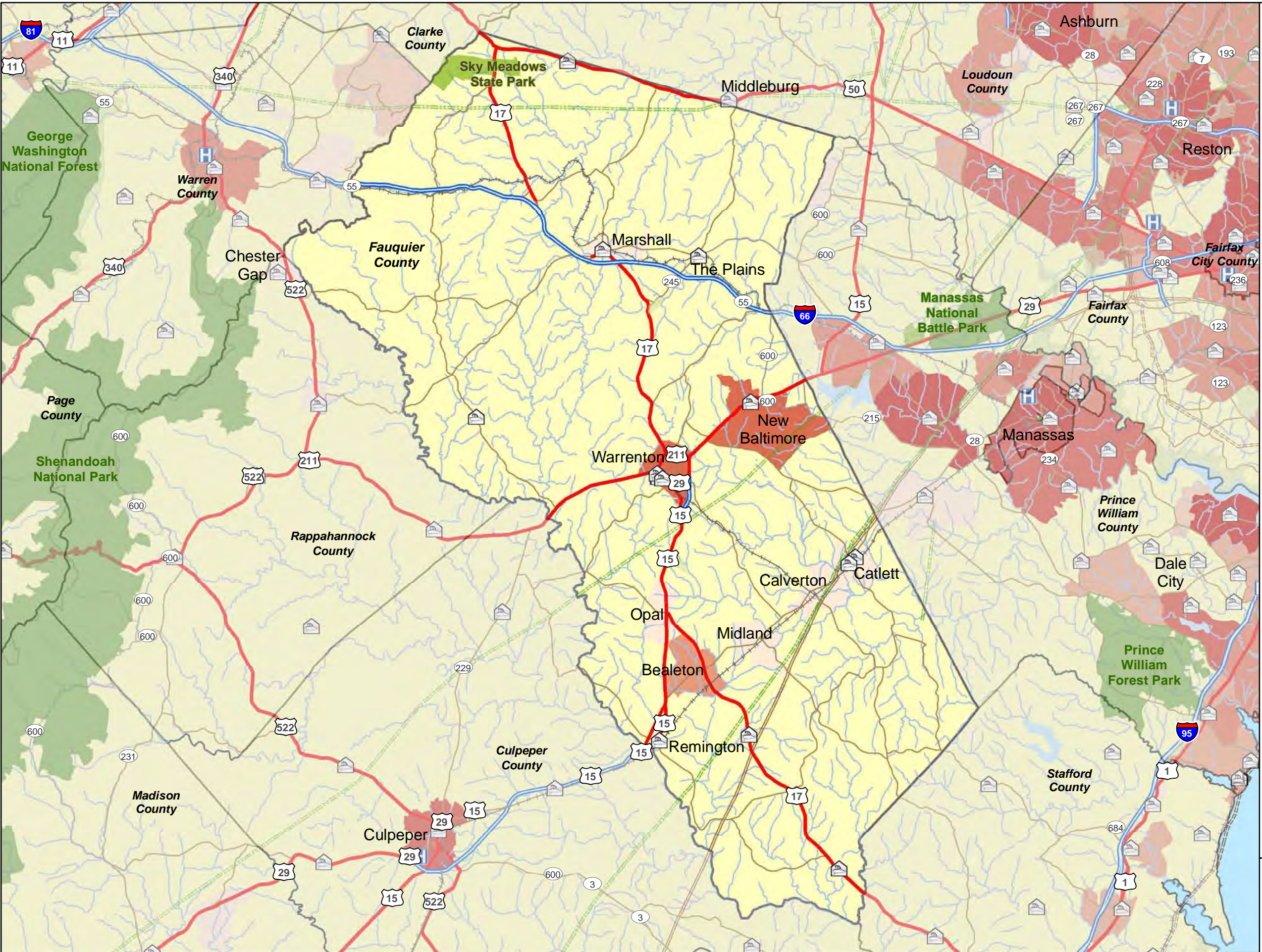
National Guard CST:

Updated 3-2013

<b>CONTACTS:</b> <b>24-Hour County Dispatch:</b> <b>EMA Director:</b> None provided <b>Deputy E.M. Coordinator:</b> None provided <b>LEPC Chair:</b> Sara Makely, 540-422-8001 <b>County Administrator:</b> Paul McCulla, 540-422-8001 <b>County Clerk:</b> 540-422-8100 <b>Commissioner of Revenue:</b> Ross W. Durson, 540-422-8149 <b>Health Department:</b> (540) 347-6400 <b>Emergency: 911</b>	<b>Water Bodies</b> Aquia Creek, Burnt Mill Run, Dalton Pond, Germantown Lake, Danton Pond, Ritchie Lake, Sawyer Pond, Barr Pond, Warrenton Reservoir, Lake Brittle, Mill Run, Owl Run, Rappahannock River, Towser Branch	<b>Pipelines: Natural Gas and Refined Petroleum</b> <b>Colonial Co-</b> 800-926-2728 <b>Columbia Gas-</b> 888-460-4332 <b>Williams Gas Transco-</b> 800-440-8475 <b>CNG Transmission-</b> 877-542-2630		<b>Defense Site Locations</b> <b>US DOA-</b> Vint Farms Sta, Warrenton VA, 20186, 540-349-5072 <b>Virginia Department Of Military Affairs Company B Field Artillery-</b> 692 Waterloo Rd, Warrenton VA, 20186, 540-347-6360 <b>Warrenton Training Center-</b> 7471 Bear Wallow Rd, Warrenton VA, 20186, 540-347-8292	<b>COUNTY MAP:</b> 
<b>HAZMAT TEAMS:</b> <b>Winchester Team</b> West of Route 17; North of Route 11 <b>Fredericksburg Team</b> South of I-66; East of Rt. 17; South of Rt. 11 <b>Northern Virginia Team</b> (North of I-66; East of Route 17 Tom Billington, 62 Culpeper St Warrenton, VA 20186, 540 422 8801	<b>Electric Utilities</b> <b>Dominion Virginia Power :</b> 888-667-3000 <b>Northern Neck Electric Coop:</b> 804-333-3621 <b>Northern Virginia Electric Coop:</b> 888-335-0500 <b>Rappahannock Electric Coop:</b> 540-898-8500	<b>Gas Utilities</b> <b>Columbia Gas of Virginia</b> 540-368-3200	<b>Water Utilities</b> Well water is used throughout the county and distributed through various public and privately owned community water systems.		
<b>HOSPITALS WITH TRAUMA CENTERS:</b> <b>Inova Fairfax Hospital</b> <b>Mary Washington Hospital</b>	<b>Trauma Center</b> <b>Inova Fairfax Hospital-</b> 3300 Gallows Rd Falls Church, VA 22042, 703-776-4001 <b>Mary Washington Hospital-</b> 2300 Fall Hill Avenue, Fredericksburg, VA 22405, 540-741-1404		<b>Closest Burn Unit</b> <b>Washington Hospital Center-</b> 110 Irving Street Northwest Washington, DC 20010 (202) 877-7000		
<b>OTHER HOSPITALS:</b> <b>Fauquier Hospital</b>	<b>Fauquier Hospital-</b> 500 Hospital Drive, Warrenton, VA 20186, 540-316-5000		NO DATA IN THIS CELL		
<b>DRINKING WATER INTAKES</b> Drinking Water Intakes	<b>Drinking Water Intakes</b> Well water is used throughout the county and distributed through various public and privately owned community water systems.		<b>WWTP</b> <b>Fauquier County Water and Sanitation Authority-</b> 7172 Kennedy Rd, Warrenton VA, 20187, 540-349-2092		
<b>PLANNING TOOLS:</b> EOPs, MOAs, MOUs	<b>NO DATA IN THIS CELL</b>		<b>COUNTY DESCRIPTION</b> <b>FIPS:</b> 061 <b>Land Area:</b> 647.45 <b>Estimated Population:</b> 65,203 <b>Major Industries:</b> Agricultural <b>Major Water Bodies:</b> Germantown Lake, Ritchie Lake, Dalton Pond, Lake Brittle, Warrenton Reservoir, Danton Pond, Rappahannock River, <b>Major Roadways:</b> 66, 17 <b>Major Towns:</b> Warrenton, Hume, Remington, Sumerduck <b>Major Rail Lines:</b> Northern Suffolk- 800-453-2530		
<b>TYPES OF FACILITIES:</b> <b>SARA Title III Facilities:</b> # <b>FRP Oil Facilities:</b> 3 <b>SPCC Facilities:</b> # <b>RMP Facilities:</b> # <b>NPDES Facilities:</b> 1 <b>RCRA Facilities:</b> 1 <b>TRI Sites:</b> 0 <b>Water Intakes:</b> # Industrial					
<b>SENSITIVE POPULATIONS:</b> <b>Special Populations:</b>					
<b>SOURCES OF RESPONSE EQUIPMENT:</b> NO DATA IN THIS CELL					
<b>MISCELLANEOUS:</b> NO DATA IN THIS CELL			<b>APPLICABLE RESPONSE PLANS:</b> <b>Federal:</b> <ul style="list-style-type: none"><li>U.S. EPA Region III Inland Area Contingency Plan Volume I</li><li>U.S. Coast Guard Sector Baltimore Area Contingency Plan</li></ul> <b>State:</b> <ul style="list-style-type: none"><li>Commonwealth of Virginia Emergency Operations Plan</li></ul> <b>County:</b> <ul style="list-style-type: none"><li>Fauquier County Emergency Operations Plan</li></ul>		

Note: The information presented in this fact sheet is a compilation of county data gathered to date. Summarized information can be found in full in the US EPA Region III Inland Contingency Plan, Volume IV





**Legend**

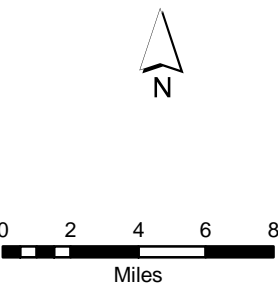
- Fire Stations
- Hospitals
- National Park or Forest
- State Park or Forest
- Local Park
- Major Railroad Lines
- Interstate
- US route
- Major Road
- Local Road
- Natural Gas Pipeline
- Refined Petroleum Pipeline
- Water (Regional)

**2010 Census**

- 0 - 2000
- 2001 - 4000
- 4001 - 8000
- 8001 - 16000
- 16001 - 32000
- 32001 - 64000

Coordinate System:  
WGS 84, Meters

Data Source(s):  
Base Map: ESRI Street Map Data



**DC Extended Subarea  
Contingency Plan  
Fauquier County, VA**



**Fauquier County, Virginia**

**Table 7.10.5 Areas of Responsibility**

NAME	TELEPHONE	ADDRESS	CITY	STATE	ZIP
AIRLIE	540-347-1101	18 COURT ST	WARRENTOWN	VA	20186
BEALETON	540-439-3209	11725 MARSH RD	BEALETON	VA	22712
BELLE MEADE					
BELVOIR	703-806-4892	9500 POHICK RD	FT BELVOIR	VA	22060
BRISTERSBURG					
BROAD RUN					
CALVERTON					
CASANOVA					
CATLETT	540-788-9069	3447 CATLETT RD	CATLETT	VA	20119
DEPLANE					
ELK RUN					
GERMANTOWN					
GOLDVEIN					
HALFWAY					
HUME					
LINDEN					
MARKHAM					
MARSHALL	540-422-8580	4133A RECTORTOWN RD	MARSHALL	VA	20116
MIDLAND					
MORRISVILLE					
NEW BALTIMORE	540-349-9004	5303 LEE HWY	NEW BALTIMORE	VA	20187
OLD TAVERN					
OPAL					
ORLEAN	540-364-1880	6838 LEEDS MANOR RD	ORLEAN	VA	20128
PARIS					
RECTORTOWN					
REMYNGTON	540-439-3220	203 E MAIN ST	REMYNGTON	VA	22734
SOMERVILLE					
SUMERDUCK	540-439-8908	5338 SUMERDUCK RD	SUMERDUCK	VA	22742
THE PLAINS	540-364-4945	PO BOX 104	THE PLAINS		
UPPERVILLE					
WARRENTON	540-347-1102	18 COURT ST	WARRENTOWN	VA	20186



**Fauquier County, Virginia**

**Table 7.10.5 County EMA Response Teams**

NAME	TELEPHONE	ADDRESS	CITY	STATE	ZIP
LOIS VOLUNTEER FIRE DEPT CO 13	540-439-2120	12067 MARSH RD	BEALETON	VA	22712
CATLETT VOLUNTEER FIRE AND RESCUE CO 12	540-788-9069	3558 CATLETT RD	CATLETT	VA	20119
CATLETT VOLUNTEER FIRE AND RESCUE CO INC	540-788-9069	3447 CATLETT RD	CATLETT	VA	20119
GOLDVEIN VOLUNTEER FIRE AND RESCUE CO 8	540-752-4772	14276 GOLDVEIN RD	GOLDVEIN	VA	22720
MARSHALL VOLUNTEER FIRE DEPT CO 3	540-364-2047	4160 RECTORTOWN RD	MARSHALL	VA	20115
MARSHALL VOLUNTEER RESCUE SQUAD CO 9	540-364-2277	8472 WEST MAIN ST	MARSHALL	VA	20115
ORLEAN VOLUNTEER FIRE AND RESCUE DEPT CO 11	540-364-1880	6838 LEEDS MANOR RD	MARSHALL	VA	20115
REMINGTON POLICE DEPT	540-439-3220	105 EAST MAIN ST	REMINGTON	VA	22734
REMINGTON VOLUNTEER FIRE AND RESCUE DEPT CO 2 / 14	540-439-8010	200 EAST MARSHALL ST	REMINGTON	VA	22734
THE PLAINS VOLUNTEER FIRE AND RESCUE CO 4	540-253-5809	4260 LOUDOUN AVE	THE PLAINS	VA	20198
UPPERVILLE VOLUNTEER FIRE CO 5	540-592-3371	9167 JOHN S MOSBY HWY	UPPERVILLE	VA	20184
FAUQUIER COUNTY EMERGENCY OPERATIONS CENTER	540-347-4873	210 HOSPITAL DR, CO 1 FIRE AND RESCUE BSMNT	WARRENTON	VA	20186
FAUQUIER COUNTY EMERGENCY OPERATIONS CENTER-ALTERNATE	540-347-1313	78 WEST LEE ST, FAUQUIER COUNTY SHERIFFS OFFICE BASEMENT STE 101	WARRENTON	VA	20186
FAUQUIER COUNTY SHERIFFS OFFICE	540-347-6850	78 WEST LEE ST, STE 200	WARRENTON	VA	20186
NEW BALTIMORE VOLUNTEER FIRE AND RESCUE CO 10	540-349-9004	5303 LEE HWY	WARRENTON	VA	20187
VIRGINIA STATE POLICE DIVISION 2 AREA 12 - WARRENTON	540-347-6425	455 EAST SHIRLEY AVE	WARRENTON	VA	20186
WARRENTON POLICE DEPT	540-347-1100	333 CARRIAGE HOUSE LN	WARRENTON	VA	20186
WARRENTON VOLUNTEER FIRE CO 1	540-347-0522	167 WEST SHIRLEY AVE	WARRENTON	VA	20186
WARRENTON VOLUNTEER FIRE DEPT AND EMS STATION 1	540-347-4873	210 HOSPITAL DR	WARRENTON	VA	20186

<b>Fauquier County, Virginia</b>
----------------------------------

**Table 7.10.5 Hospital Contacts**

NAME	TELEPHONE	ADDRESS	CITY	STATE	ZIP
FAUQUIER HOSPITAL	540-316-5000	500 HOSPITAL DRIVE	WARRENTON	VA	20186

**Fauquier County, Virginia**

**Table 7.10.5 Facility Response Plans (FRP)**

NAME	ADDRESS	CITY	STATE	ZIP	REGIONAL ID
CHEMETRICS, INC	4295 CATLETT RD	CALVERTON	VA	20138	110005288036
SSC INC - PRINCE WILLIAM-FAUQUIRE SVC	4165 CATLETT RD	CATLETT	VA	20119	110011739324
FIBERGLASS ENGINEERING CO	5019 AIRPORT RD	MIDLAND	VA	22728	110000341283
GENERAL ELECTRIC COMPANY	12025 LUCKY HILL RD	REMINGTON	VA	22734	110006363960
OLD DOMINION ELECTRIC COOPERATIVE - MARSH RUN	12109 LUCKY HILL RD	REMINGTON	VA	22734	110007395826
REMINGTON WWTP	12523 LUCKY HILL RD	REMINGTON	VA	22734	110006623528
TRINITY PACKAGING CORP	11622 LUCKY HILL RD.	REMINGTON	VA	22734	110000764405
QUARLES PETROLEUM INC WARRENTON BULK PLANT	9683 JAMES MADISON HWY	WARRENTON	VA	20187	110000339090
SIVACO FASTENING SYSTEMS	615 FALMOUTH ST	WARRENTON	VA	20186	110002097258
VINT HILL FARMS STATION	ROUTE 215	WARRENTON	VA	20186	110001934300
WARRENTON TOWN SEWAGE TREATMENT PLANT	731 FROST AVE	WARRENTON	VA	20187	110000571774
WATER FILTRATION PLANT	7240 BLACKWELL RD	WARRENTON	VA	20186	110012798883

**Fauquier County, Virginia**

**Table 7.10.5 Railroad Companies**

<b>OWNER</b>	<b>EMERGENCY TELEPHONE</b>	<b>ADDRESS</b>	<b>CITY</b>	<b>STATE</b>	<b>ZIP</b>
NS	800-453-2530	RAILCAR AVE	EDGEMOORE	DE	19802
SOUTHERN RR	804-736-8862	P.O BOX 12 DEPOT RAILROAD AVENUE	KEYSVILLE	VA	23947

**Fauquier County, Virginia**

**Table 7.10.5 Pipeline Companies**

<b>OWNER</b>	<b>TYPE</b>	<b>EMERGENCY TELEPHONE</b>	<b>NON-EMERGENCY TELEPHONE</b>
COLONIAL	REFINED PETROLEUM PIPELINE	800-926-2728	800-275-3004
NISOURCE	NATURAL GAS PIPELINE	800-835-7191	800-543-8911
WILLIAMS	NATURAL GAS PIPELINE	800-688-6321	800-945-5426

<b>Fauquier County, Virginia</b>
----------------------------------

**Table 7.10.5 LEPC Contacts**

NAME	TITLE	TELEPHONE	ADDRESS	CITY	STATE	ZIP
SARA MAKELY	LEPC CHAIR	540-422-8803	62 CULPEPER ST	WARRENTON	VA	20186

**Fauquier County, Virginia**

**Table 7.10.5 Elected Officials**

<b>NAME</b>	<b>TITLE</b>	<b>TELEPHONE</b>	<b>ADDRESS</b>	<b>CITY</b>	<b>STATE</b>	<b>ZIP</b>
GAIL BARB	CIRCUIT CLERK	540-422-8100	29 ASHBY ST	WARRENTON	VA	20186
ROSS W DURSON	COMMISSIONER OF REVENUE	540-422-8149	10 HOTEL ST	WARRENTON	VA	20186
PAUL MCCULLA	COUNTY ADMINISTRATOR	540-422-8022	10 HOTEL ST STE 204	WARRENTON	VA	20186
KEVIN BURKE	COUNTY ATTORNEY	540-422-8010	10 HOTEL ST STE 204	WARRENTON	VA	20186
CHARLIE RAY FOX JR.	SHERIFF	540-422-8600	78 W LEE ST	WARRENTON	VA	20186
PETER B. SCHWARTZ	SUPERVISOR	540-422-8020	PO BOX 159	DELAFLANE	VA	20144
D. LEE SHERBEYN	SUPERVISOR	540-422-8020	13199 ELK RUN RD	BEALETON	VA	22712
CHRISTOPHER N. GRANGER	SUPERVISOR	540-422-8020	PO BOX 3007	WARRENTON	VA	20188
R. HOLDER TRUMBO JR	SUPERVISORS CHAIR	540-422-8020	PO BOX 414	MARSHALL	VA	20116
RENEE P. CULBERTSON	SUPERVISORS CLERK	540-422-8020	10 HOTEL ST STE 208	WARRENTON	VA	20186
CHESTER W. STRIBLING	SUPERVISORS VICE CHAIR	540-422-8020	13114 MARSH RD	BEALETON	VA	22712
TANYA REMSON WILCOX	TREASURER	540-422-8179	29 ASHBY ST	WARRENTON	VA	20186



**Fauquier County, Virginia**

**Table 7.10.5 Power Utilities**

<b>NAME</b>	<b>TELEPHONE</b>	<b>ADDRESS</b>	<b>CITY</b>	<b>STATE</b>	<b>ZIP</b>
RAPPAHANNOCK ELECTRIC COOP	540-898-8500	247 INDUSTRIAL CT	FREDERICKSBURG	VA	22408
NORTHERN VIRGINIA ELECTRIC COOP	888-335-0500	10323 LOMOND DR	MANASSAS	VA	20109
DOMINION VIRGINIA POWER	888-667-3000	120 TREDEGAR ST	RICHMOND	VA	23219
NORTHERN NECK ELECTRIC COOP	804-333-3621	85 ST. JOHNS ST	WARSAW	VA	22572

## **7.11 Greene County, VA**

### **7.11.1 Area of Responsibility**

Greene County is located in the North Central part of the state. It is bordered to the west by Rockingham County, to the south by Albemarle County, to the north by Page and Madison Counties, and to the east by Orange County. Greene County contains 1 incorporated town. Greene County has a population of about 18,403. The address of the Division of Emergency Services is: 40 Celt Rd, Standardsville, VA 22973 (Telephone 434-985-1105).

County Municipality:

- Stanardsville

### **7.11.2 Response Systems and Policies**

The Coordinator of Emergency Management, assisted by the Deputy Coordinator and department heads, developed and maintains a primary Emergency Operations Center (EOC) from which to direct operations in time of emergency. The primary EOC is currently located in the Sheriff's Office. The alternate location is the Greene County Rescue Squad Building. The Sheriff's Office and the Greene County Rescue Squad are located on route 33 business south of the Standardsville By-pass.


The day-to-day activities of the emergency management program, for which the Coordinator of Emergency Management is responsible, include developing and maintaining an Emergency Operations Plan, training and exercise coordination, and other responsibilities as outlined in local and state regulations. The Greene County Sheriff is responsible for maintaining the County EOC in a constant state of readiness. The Greene County Sheriff's Office manages the County 9-1-1 center.

### **7.11.3 County EMA Response Teams**

Greene County is part of the Central Shenandoah Valley Regional Hazardous Materials Response Team.

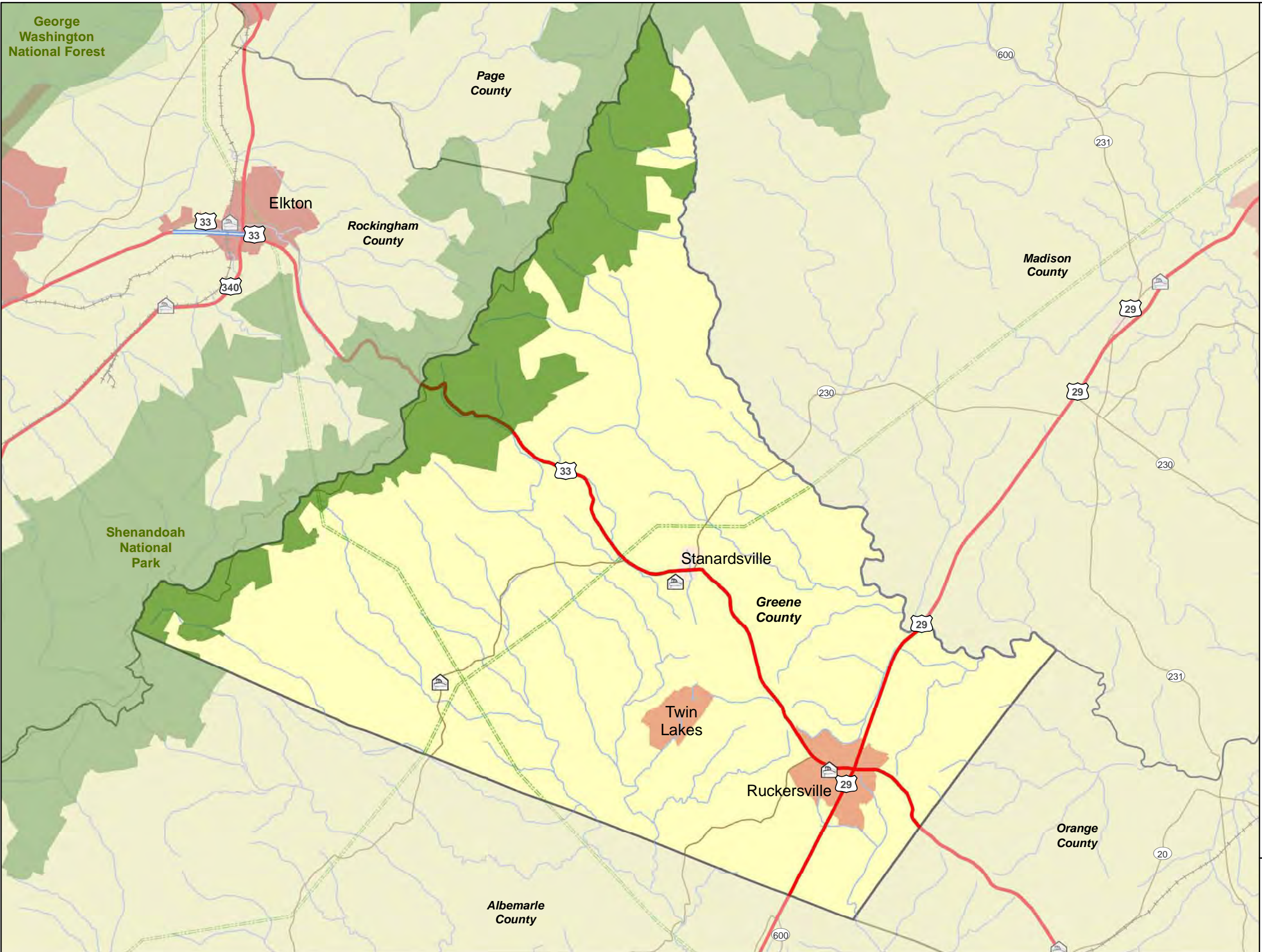
Fact Sheet:

Greene County, Virginia

<div>VDEM State Emergency Operation Center: (24 hour) 800-468-8892 804-674-2400</div> <div>Virginia Department of Health: Ph: 804-864-7026 Ph: 804-864-7001</div> <div>VADEQ Hot Line 804-698-4000 800-592-5482</div> <div>National Park Service 202-619-7065/7500 301-714-2235</div> <div>EPA Planning OSC: Charlie Fitzsimmons Office: 410-305-3027 Fax: 410-305-3096 Cell: 443-223-9774 SAT: 8816 2249 1167</div> <div>Alternate OSCs: Greg Ham Office: 215-514-9510 Fax: 410-305-3096 Cell: 410-952-4622 SAT: 8816 2249 1172</div> <div>Richard Rupert Office: 215-814-2879 Fax: 215-814-3254 Cell: 215-514-8773</div> <div>National Guard CST:</div> <div>Updated 3-2013</div>	<b>CONTACTS:</b> <b>24-Hour County Dispatch:</b> <b>EMA Director:</b> Melissa McDaniel, 434-985-1105 <b>Deputy E.M. Coordinator:</b> 434-985-1105 <b>County Administrator:</b> Barry Clark, 434-985-5201 <b>County Clerk:</b> Marie C. Durrer, 434-985-5208 <b>Commissioner of Revenue:</b> Larry Snow, 434-985-5211 <b>Human Services:</b> <b>Emergency: 911</b>	<b>Water Bodies</b> Greene Mountain Lake, Lake Shenandoah, Wildwood Valley Lake, Lake Skyline, Greene Development Lake, Deep Run Pond, Quarter Creek, Goose Pond, White Run, White Oak Spring Branch, Swift Run, Roach River, Rippin Run, Rapidan River, Quarter Creek, Preddy Creek, Pocosin Creek, North Fork Rivanna River, , Lynch River, Long Run, Ivy Creek, Henshaw Run, Conway River, Bull Yearling Run, Buckner Run, Blue Run		<b>Pipelines: Natural Gas and Refined Petroleum</b> <b>NiSource</b> 1-800-835-7191		<b>Defense Site Locations</b> None		<b>COUNTY MAP:</b> 
	<b>HAZMAT TEAMS:</b> <b>Central Shenandoah Valley Team</b>	<b>Electric Utilities</b> <b>Dominion Virginia Power :</b> 888-667-3000 <b>Northern Neck Electric Coop:</b> 804-333-3621 <b>Northern Virginia Electric Coop:</b> 888-335-0500 <b>Rappahannock Electric Coop:</b> 540-898-8500	<b>Gas Utilities</b> <b>Columbia Gas of Virginia</b> 540-368-3200	<b>Water Utilities</b> Well water is used throughout the county and distributed through various public and privately owned community water systems.				
	<b>HOSPITALS WITH TRAUMA CENTERS:</b> <b>UVA Primary Care Center</b>	<b>Trauma Center</b> <b>UVA Primary Care Center-</b> 1215 Lee Street, Charlottesville, VA 22908, 434.924.2231		<b>Closest Burn Unit</b> <b>Washington Hospital Center-</b> 110 Irving Street Northwest Washington, DC 20010 (202) 877-7000				
	<b>OTHER HOSPITALS:</b> Culpeper Regional Hospital	501 Sunset Lane, Culpeper, VA 22701, (800) 232-4264	NO DATA IN THIS CELL		NO DATA IN THIS CELL			
	<b>DRINKING WATER INTAKES</b> Drinking Water Intakes	<b>Drinking Water Intakes</b> Well water is used throughout the county and distributed through various public and privately owned community water systems.		<b>WWTP</b> <b>Rapidan Service Authority-</b> 11235 Spotswood Trail, Ruckersville VA, 22968, 434-985-7811				<b>COUNTY DESCRIPTION</b> <b>FIPS:</b> 079 <b>Land Area:</b> 156.25 sq mi <b>Estimated Population:</b> 18,403 <b>Major Industries:</b> <b>Major Water Bodies:</b> Greene Mountain Lake, Lake Shenandoah, Wildwood Valley Lake, Lake Skyline, Greene Development Lake <b>Major Roadways:</b> 33, 29 <b>Major Towns:</b> Stanardsville <b>Major Rail Lines:</b>
	<b>PLANNING TOOLS:</b> EOPs, MOAs, MOUs							
	<b>TYPES OF FACILITIES:</b>							
	<b>SARA Title III Facilities: #</b> <b>FRP Oil Facilities:</b> <b>SPCC Facilities: #</b> <b>RMP Facilities:</b> <b>NPDES Facilities:</b> <b>RCRA Facilities:</b> <b>TRI Sites:</b> <b>Water Intakes:</b> Industrial							
	<b>SENSITIVE POPULATIONS:</b> <b>Special Populations:</b>	<b>National and State Parks</b> Shenandoah National Park		<b>Local Parks</b> Rapidan Wildlife Management Area, Greene County Park				<b>APPLICABLE RESPONSE PLANS:</b> <b>Federal:</b> <ul style="list-style-type: none"><li>U.S. EPA Region III Inland Area Contingency Plan Volume I</li><li>U.S. Coast Guard Sector Baltimore Area Contingency Plan</li></ul> <b>State:</b> <ul style="list-style-type: none"><li>Commonwealth of Virginia Emergency Operations Plan</li></ul> <b>County:</b> <ul style="list-style-type: none"><li>Green County Emergency Operations Plan</li></ul>
	<b>SOURCES OF RESPONSE EQUIPMENT:</b> NO DATA IN THIS CELL	NO DATA IN THIS CELL						
	<b>MISCELLANEOUS:</b> NO DATA IN THIS CELL	Greene County Sheriff's Office- 10005 Spotswood Trail, Stanardsville VA, 22973, 434-985-2222	Ruckersville Volunteer Fire Company- 50 Sassafras Lane, Ruckersville VA, 22968, 434-985-7383	Dyke Volunteer Fire Company- 9144 Dyke Road, Dyke VA, 22935, 434-985-3711	Stanardsville Volunteer Fire Dep- 275 Celt Road, Stanardsville VA, 434-985-4638			

Note: The information presented in this fact sheet is a compilation of county data gathered to date. Summarized information can be found in full elsewhere.





**Legend**

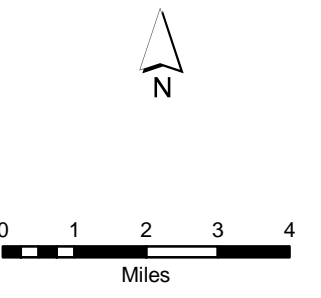
- Fire Stations
- Hospitals
- National Park or Forest
- State Park or Forest
- Local Park
- Major Railroad Lines
- Interstate
- US route
- Major Road
- Local Road
- Natural Gas Pipeline
- Refined Petroleum Pipeline
- Water (Regional)

**2010 Census**

- 0 - 1,000
- 1,001 - 2,000
- 2,001 - 4,000
- 4,001 - 8,000

Coordinate System:  
WGS 84, Meters

Data Source(s):  
Base Map: ESRI Street Map Data



**DC Extended Subarea  
Contingency Plan  
Greene County, VA**

**Greene County, Virginia**

**Table 7.11.5 Areas of Responsibility**

NAME	TELEPHONE	ADDRESS	CITY	STATE	ZIP
AMICUS					
BARNES					
BURTONVILLE					
DAWSONVILLE					
DYKE					
GEER					
HANEYTOWN					
LYDIA					
MCMULLEN					
MIDWAY					
NEWTON					
PIRKEY					
QUINQUE					
RUCKERSVILLE					
SHADY GROVE					
SIMMONS GAP					
ST. GEORGE					
STANARDSVILLE	434-990-6511	19 CELT RD	STANARDSVILLE	VA	22973
TWIN LAKES					
UPPER POCOSIN					
WILLIAMS FORK					

**Greene County, Virginia**

**Table 7.11.5 County EMA Response Teams**

<b>NAME</b>	<b>TELEPHONE</b>	<b>ADDRESS</b>	<b>CITY</b>	<b>STATE</b>	<b>ZIP</b>
DYKE VOLUNTEER FIRE COMPANY STATION 3	434-985-3711	9144 DYKE ROAD	DYKE	VA	22935
RUCKERSVILLE VOLUNTEER FIRE COMPANY STATION 2	434-985-7383	50 SASSAFRAS LANE	RUCKERSVILLE	VA	22968
GREENE COUNTY RESCUE SQUAD	434-985-7214	9845 SPOTSWOOD TRAIL	STANARDSVILLE	VA	22973
GREENE COUNTY SHERIFFS OFFICE	434-985-2222	10005 SPOTSWOOD TRAIL	STANARDSVILLE	VA	22973
STANARDSVILLE VOLUNTEER FIRE DEPARTMENT STATION 1	434-985-4638	275 CELT ROAD	STANARDSVILLE	VA	22973

**Greene County, Virginia**

**Table 7.11.5 Facility Response Plans**

<b>NAME</b>	<b>ADDRESS</b>	<b>CITY</b>	<b>STATE</b>	<b>ZIP</b>	<b>REGIONAL ID</b>
TECHNICOLOR	623 WELSH RUN RD	RUCKERSVILLE	VA	22968	110000826429
COLUMBIA GAS TRANSMISSION - BICKERS COMPRESSOR STATION	2567 CELT RD	STANARDSVILLE	VA	22973	110006458190



**Greene County, Virginia**

**Table 7.11.5 Pipeline Companies**

<b>OWNER</b>	<b>TYPE</b>	<b>EMERGENCY TELEPHONE</b>	<b>NON-EMERGENCY TELEPHONE</b>
NISOURCE	NATURAL GAS PIPELINE	1-800-835-7191	1-800-543-8911

**Greene County, Virginia**

**Table 7.11.5 LEPC Contacts**

<b>NAME</b>	<b>TITLE</b>	<b>TELEPHONE</b>	<b>ADDRESS</b>	<b>CITY</b>	<b>STATE</b>	<b>ZIP</b>
MELISSA MCDANIEL	EMERGENCY COORDINATOR	434-985-1105	40 CELT RD	STANARDSVILLE	VA	22973

**Greene County, Virginia**

**Table 7.11.5 Elected Officials**

<b>NAME</b>	<b>TITLE</b>	<b>TELEPHONE</b>	<b>ADDRESS</b>	<b>CITY</b>	<b>STATE</b>	<b>ZIP</b>
JAMES F. FRYDL	CHAIRMAN	434-531-3472	182 SPRING OAKS LANE	RUCKERSVILLE	VA	22968
RONALD L. MORRS	COMMONWEALTHS ATTORNEY	434-985-5212	38 STANARD ST	STANARDSVILLE	VA	22973
MARIE C. DURRER	CLERK OF CIRCUIT COURTS	434-985-5208	22 COURT ST	STANARDSVILLE	VA	22973
STEPHANIE A. DEAL	TREASURER	434-985-1456	36 STANARD ST	STANARDSVILLE	VA	22973
STEVEN S. SMITH	SHERIFF	434-985-2222	10005 SPOTTSWOOD TRAIL	STANARDSVILLE	VA	22973
LARRY SNOW	COMMISSIONER OF REVENUE	434-985-5211	15 FORD AVE	STANARDSVILLE	VA	22973

**Greene County, Virginia**

**Table 7.11.5 Power Utilities**

<b>NAME</b>	<b>TELEPHONE</b>	<b>ADDRESS</b>	<b>CITY</b>	<b>STATE</b>	<b>ZIP</b>
DOMINION VIRGINIA POWER	888-667-3000	120 TREDEGAR ST	RICHMOND	VA	23219
NORTHERN NECK ELECTRIC COOP	804-333-3621	85 ST. JOHNS STREET	WARSAW	VA	22572
NORTHERN VIRGINIA ELECTRIC COOP	888-335-0500	10323 LOMOND DRI	MANASSAS	VA	20109
RAPPAHANNOCK ELECTRIC COOP	540-898-8500	247 INDUSTRIAL COURT	FREDERICKSBURG	VA	22408

## **7.12 King George County, VA**

### **7.12.1 Area of Responsibility**

King George County is located in the North Central part of the state that borders the Potomac River. It is bordered to the west by Stafford, and Caroline Counties, to the south by Essex and Westmoreland Counties, and to the north and east by Charles County, MD. King George County has a population of about 23,584. The address of the Emergency Operations Center (located in the Sheriff's Office) is: 10445 Government Center Boulevard, King George, VA 22485 (Telephone 540-775-2049).

### **7.12.2 Response Systems and Policies**

The Sheriff's Office is manned around the clock, answering calls-for-service for Law Enforcement, Fire & Emergency Medical Services, and Animal Control. The EOC is equipped with a state-of-the-art CAD (Computer Aided Dispatch) system, a Computer Automated Mapping system, and Enhanced 911, which allows Communications Officers to immediately find the address from which a 911 call is made, in the event the caller is unable to provide that information.

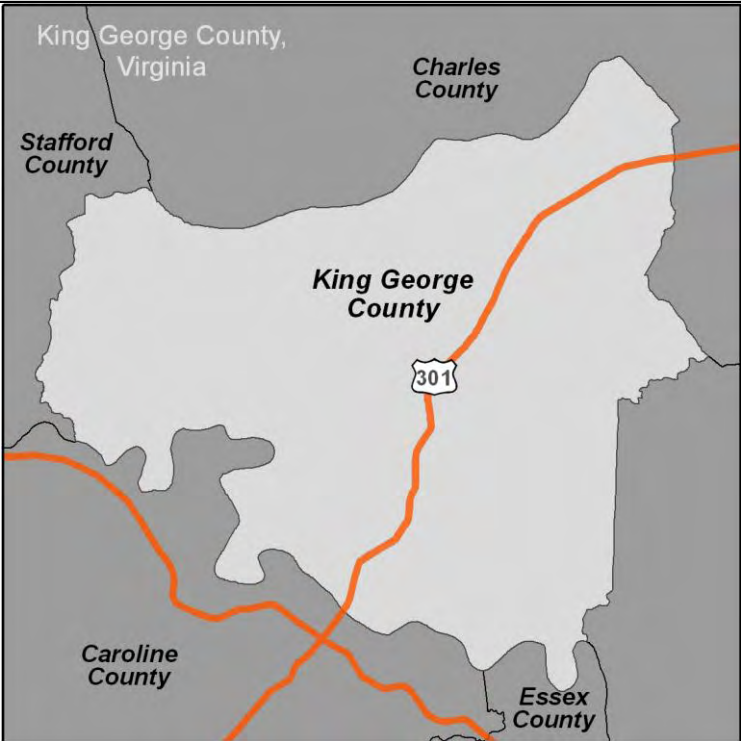
The mission of the King George County Department of Emergency Services is to reduce death, injuries and property loss from fire, hazardous situations, medical emergencies and other disasters, by providing continuous improvement of emergency services, unhampered by tradition.

### **7.12.3 County EMA Response Teams**

King George County is a member of the Fredericksburg Regional Hazardous Materials Response Team.

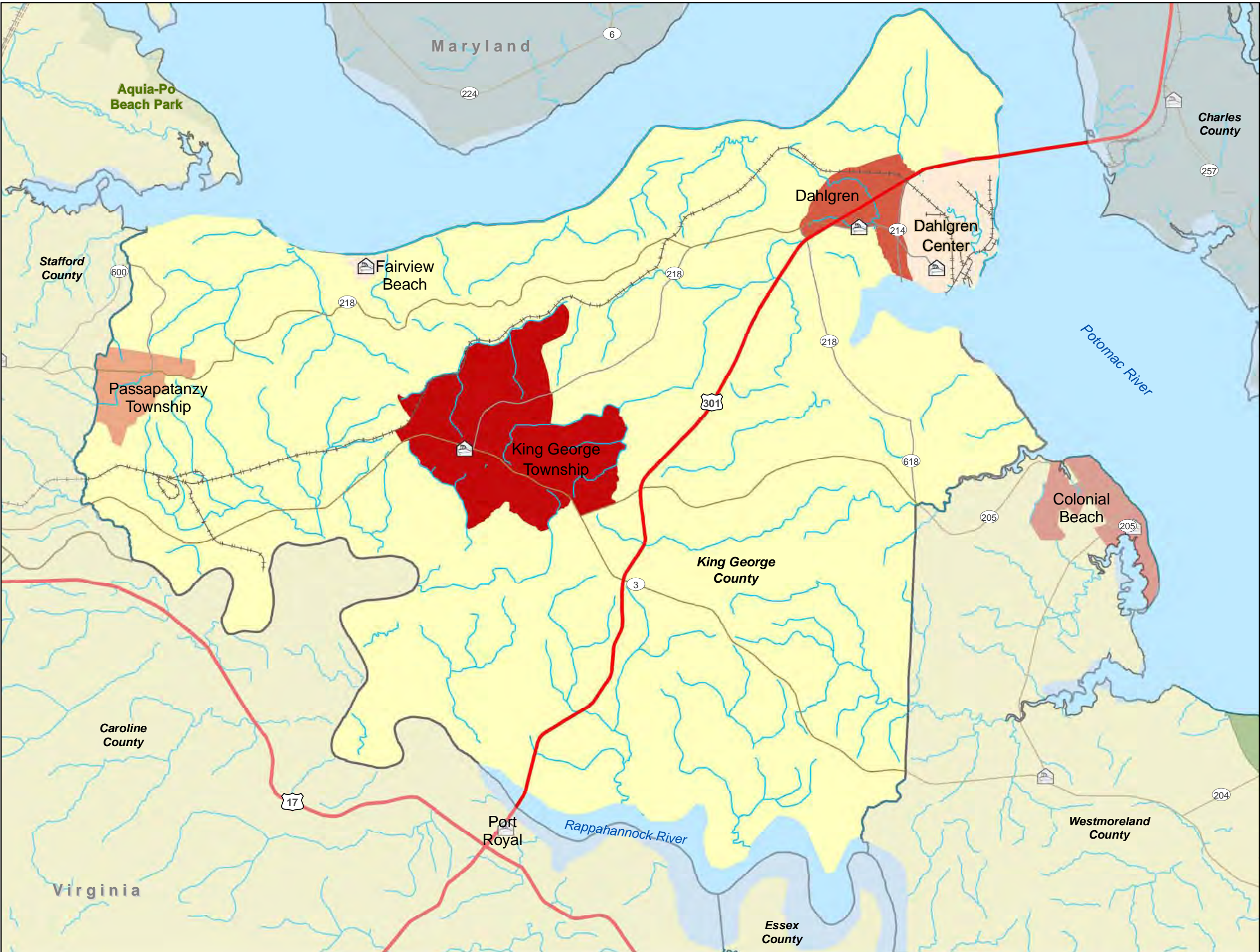
Fact Sheet:

King George County, Virginia

<div>VDEM State Emergency Operation Center: (24 hour) 800-468-8892 804-674-2400</div> <div>Virginia Department of Health: Ph: 804-864-7026 Ph: 804-864-7001</div> <div>VADEQ Hot Line 804-698-4000 800-592-5482 703-583-3800</div> <div>National Park Service 202-619-7065/7500 301-714-2235</div> <div>EPA Planning OSC: Charlie Fitzsimmons Office: 410-305-3027 Fax: 410-305-3096 Cell: 443-223-9774 SAT: 8816 2249 1167</div> <div>Alternate OSCs: Greg Ham Office: 215-514-9510 Fax: 410-305-3096 Cell: 410-952-4622 SAT: 8816 2249 1172</div> <div>Richard Rupert Office: 215-814-2879 Fax: 215-814-3254 Cell: 215-514-8773</div> <div>National Guard CST:</div> <div>Updated 3-2013</div>	<b>CONTACTS:</b> <b>24-Hour County Dispatch:</b> <b>EMA Director:</b> David Moody 540-775-4584 <b>LEPC Chair:</b> David Moody 540-775-8515 <b>County Administrator:</b> 540-775-9181 <b>County Clerk:</b> 540-775-3322 <b>Treasurer:</b> 540-775-2571 <b>Human Services:</b> 540-775-8525 <b>Emergency: 911</b>	<b>Water Bodies</b> Potomac River, Rappahannock River, Jones Pond, Hideaway Pond, Portobago Bay, Nanzatico Bay, Guest Pond, Lake Monroe, Lake Madison, Presidential Lake, Chotank Creek, Cow Swamp, Popcastle Creek	<b>Pipelines: Natural Gas and Refined Petroleum</b> NO DATA IN THIS CELL		<b>Defense Site Locations</b> <b>Naval Support Facility Dahlgren</b> 6509 Sampson Rd. Suite 217 Dahlgren, VA 22448 <b>Naval Surface Warfare Center, Dahlgren</b> <b>NSA South Potomac Pumpkin Neck</b>	<b>COUNTY MAP:</b> 
	<b>HAZMAT TEAMS:</b> Fredericksburg Regional HAZMAT Team <a href="http://www.vaemergency.gov/em-community/hazmat/teams">http://www.vaemergency.gov/em-community/hazmat/teams</a>	<b>Electric Utilities</b> <b>Dominion Virginia Power :</b> 888-667-3000 <b>Northern Neck Electric Coop:</b> 804-333-3621	<b>Gas Utilities</b> <b>Columbia Gas of Virginia</b> 540-368-3200	<b>Water Utilities</b> <b>King George County Service Authority</b> (540-775-2746)		
	<b>HOSPITALS WITH TRAUMA CENTERS:</b>	<b>Trauma Center</b>		<b>Closest Burn Unit</b>		
	<b>Mary Washington Hospital (Level 2)</b>	<b>Mary Washington Hospital</b> 1001 Sam Perry Blvd., Fredericksburg, VA 22401 540-741-1100/9000		<b>VCU Evans-Haynes Burn Center</b> 1213 E. Clay St. Richmond, VA 23298 804-828-2876		
	<b>OTHER HOSPITALS:</b> <b>Riverside Tappahannock Hospital</b> <b>Rappahannock General Hospital (Level 2)</b>	<b>Riverside Tappahannock Hospital</b> 618 Hospital Road Tappahannock, VA 22560 804-443-3311	<b>Rappahannock General Hospital</b> 101 Harris Road Kilmarnock, Virginia 22482 804-435-8000	NO DATA IN THIS CELL		
	<b>DRINKING WATER INTAKES</b> Drinking Water Intakes	<b>Drinking Water Intakes</b>		<b>WWTP</b> <b>King George County Service Authority</b> (540-775-2746)		<b>COUNTY DESCRIPTION</b> <b>FIPS:</b> 099 <b>Land Area:</b> 188 square miles <b>Estimated Population:</b> 23,584 <b>Major Industries:</b> Military support <b>Major Water Bodies:</b> Potomac River <b>Major Roadways:</b> Route 301, State Route 3, 205, 206, 218 <b>Major Towns:</b> Dahlgren, King George, Owens, Hooes <b>Major Rail Lines:</b> CSX
	<b>PLANNING TOOLS:</b> EOPs, MOAs, MOUs	NO DATA IN THIS CELL				
	<b>TYPES OF FACILITIES:</b>					
	<b>SARA Title III Facilities: #</b> <b>FRP Oil Facilities:</b> <b>SPCC Facilities: #</b> <b>RMP Facilities:</b> <b>NPDES Facilities:</b> <b>RCRA Facilities:</b> <b>TRI Sites:</b> <b>Water Intakes:</b> Industrial					
	<b>SENSITIVE POPULATIONS:</b>	<b>National and State Parks</b>		<b>Local Parks</b>		
	<b>Special Populations:</b>	Lands end Wildlife Management Area Caledon Natural Area State Park Rappahannock River Valley National Wildlife Refuge		Woodlawn Historic and Archeological District		<b>APPLICABLE RESPONSE PLANS:</b> <b>Federal:</b> <ul style="list-style-type: none"><li>U.S. EPA Region III Inland Area Contingency Plan Volume I</li><li>U.S. Coast Guard Sector Baltimore Area Contingency Plan</li></ul> <b>State:</b> <ul style="list-style-type: none"><li>Northern Virginia Regional Hazard Mitigation Plan</li><li>Commonwealth of Virginia Emergency Operations Plan</li></ul>
	<b>SOURCES OF RESPONSE EQUIPMENT:</b> NO DATA IN THIS CELL			NO DATA IN THIS CELL		
	<b>MISCELLANEOUS:</b>					
	NO DATA IN THIS CELL					

Note: The information presented in this fact sheet is a compilation of county data gathered to date. Summarized information can be found in full elsewhere.



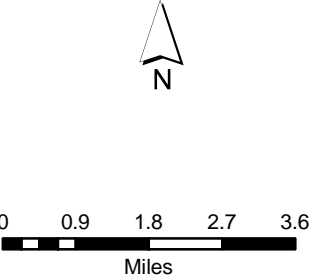


- Legend**
- FireStations
  - Hospitals
  - National Park or Forest
  - State Park or Forest
  - Local Park
  - Major Railroad Lines
  - Interstate
  - US route
  - Major Road
  - Local Road
  - Natural Gas Pipeline
  - Refined Petroleum Pipeline
  - Water (Regional)
  - Rivers (Regional)

- 2010 Census**
- 0 - 1,000
  - 1,001 - 2,000
  - 2,001 - 4,000
  - 4,001 - 8,000

Coordinate System:  
WGS 84, Meters

Data Source(s):  
Base Map: ESRI Street Map Data



**DC Extended Subarea  
Contingency Plan  
King George County, VA**



**King George County, Virginia**

**Table 7.12.5 Areas of Responsibility**

<b>NAME</b>	<b>TELEPHONE</b>	<b>ADDRESS</b>	<b>CITY</b>	<b>STATE</b>	<b>ZIP</b>
ARNOLDS CORNER					
BERTHAVILLE					
DAHLGREN					
DOGUE					
FAIRVIEW BEACH					
JERSEY					
KING GEORGE					
NINDE					
OWENS					
PASSAPATANZY					
PORT CONWAY					
ROLLINS FORK					
SEALSTON					
SHILOH					
WEEDONVILLE					

**King George County, Virginia**

**Table 7.12.5 County EMA Response Teams**

<b>NAME</b>	<b>TELEPHONE</b>	<b>ADDRESS</b>	<b>CITY</b>	<b>STATE</b>	<b>ZIP</b>
NAVAL DISTRICT WASHINGTON FIRE DEPT - DAHLGREN-DOD	540-653-8726	17320 DAHLGREN RD, CODE HN3	DAHLGREN	VA	22448
KING GEORGE COUNTY SHERIFFS OFFICE	540-775-2049	9483 KINGS HWY, STE 5	KING GEORGE	VA	22485
KING GEORGE FIRE AND RESCUE INCORPORATED CO 1	540-775-8900	8122 KINGS HWY	KING GEORGE	VA	22485
KING GEORGE FIRE AND RESCUE INCORPORATED CO 2	540-775-8900	16147 DAHLGREN RD	KING GEORGE	VA	22485
KING GEORGE FIRE AND RESCUE INCORPORATED CO 3	540-775-8900	6060 RIVERVIEW DR	KING GEORGE	VA	22485

**King George County, Virginia**

**Table 7.12.5 Facility Response Plans**

<b>NAME</b>	<b>ADDRESS</b>	<b>CITY</b>	<b>STATE</b>	<b>ZIP</b>	<b>REGIONAL ID</b>
DAHLGREN DISTRICT WASTEWATER T	16383 DAHLGREN RD	DAHLGREN	VA	22448	110010843828
NAVAL SUPPORT FACILITY DAHLGREN NSF-DL	17320 DAHLGREN RD	DAHLGREN	VA	22448	110000620365
CROP PRODUCTION SVC FARM 325	2453 BIRCHWOOD CREEK RD	KING GEORGE	VA	22485	110038223678
KING GEORGE LANDFILL INC - PORTABLE TUB GRINDER	10376 BULLOCK DR	KING GEORGE	VA	22485	110020504266
SEI BIRCHWOOD POWER FACILITY	10900 BIRCHWOOD DR	KING GEORGE	VA	22485	110000542743
SEALSTON, VA 1322	2453 BIRCHWOOD CREEK RD	SEALSTON	VA	22547	110000537009

**King George County, Virginia**

**Table 7.12.5 Railroad Companies**

<b>OWNER</b>	<b>EMERGENCY TELEPHONE</b>	<b>ADDRESS</b>	<b>CITY</b>	<b>STATE</b>	<b>ZIP</b>
CSXT	800-232-0144	100 S MAPLE AVE	BRUNSWICK	MD	21716

**King George County, Virginia**

**Table 7.12.5 LEPC Contacts**

<b>NAME</b>	<b>TITLE</b>	<b>TELEPHONE</b>	<b>ADDRESS</b>	<b>CITY</b>	<b>STATE</b>	<b>ZIP</b>
DAVID MOODY	FIRE CHIEF	540-775-4584	8122 KINGS HWY	KING GEORGE	VA	22485

**King George County, Virginia**

**Table 7.12.5 Elected Officials**

<b>NAME</b>	<b>TITLE</b>	<b>TELEPHONE</b>	<b>ADDRESS</b>	<b>CITY</b>	<b>STATE</b>	<b>ZIP</b>
CHALRES V "VICK" MASON	CLERK OF CIRCUIT COURTS	540-775-3322	9483 KINGS HWY #3	KING GEORGE	VA	22485
JO ANN ANDO	COMMISSIONER OF REVENUE	540-775-4664	10459 COURTHOUSE DR STE 101	KING GEORGE	VA	22485
KERI GUSMANN	COMMONWEALTHS ATTORNEY	540-775-4442	9483 KINGS HWY #4	KING GEORGE	VA	22485
S.F DEMPSEY	SHERIFF	540-775-2049	10445 GOVT CENTER BLVD	KING GEORGE	VA	22485
ALICE MOORE	TREASURER	540-775-2571	10459 COURTHOUSE DR STE 100	KING GEORGE	VA	22485

**King George County, Virginia**

**Table 7.12.5 Power Utilities**

<b>NAME</b>	<b>TELEPHONE</b>	<b>ADDRESS</b>	<b>CITY</b>	<b>STATE</b>	<b>ZIP</b>
DOMINION VIRGINIA POWER	888-667-3000	120 TREDEGAR ST	RICHMOND	VA	23219
NORTHERN NECK ELECTRIC COOP	804-333-3621	85 ST. JOHNS STREET	WARSAW	VA	22572



**King George County, Virginia**

**Table 7.12.5 Military Installations**

<b>NAME</b>	<b>ADDRESS</b>	<b>CITY</b>	<b>STATE</b>	<b>ZIP</b>
NSA SOUTH POTOMAC	6509 SAMPSON RD, STE 217	DAHLGREN	VA	22448

## **7.13 Loudoun County, VA**

### **7.13.1 Area of Responsibility**

Loudoun County is located in the Northern part of the state that borders the Potomac and Shenandoah Rivers. It is bordered to the west by Clarke County and Jefferson County, WV, to the south by Fauquier and Prince William Counties, to the north by Frederick and Montgomery Counties, MD, and to the east by Fairfax County. Loudoun County contains 7 incorporated towns. Loudoun County has a population of about 312,311. The address of the Emergency Operations Center is: 801 Sycolin Rd. SE, Suite 100, Leesburg, VA 20175 (Telephone 703-777-0333).

County Municipalities:

- Hamilton
- Hillsboro
- Leesburg
- Lovettsville
- Middleburg
- Purcellville
- Round Hill

### **7.13.2 Response Systems and Policies**

The mission of the Office of Emergency Management is to reduce the loss of life and property from all types of hazards through a comprehensive program of mitigation, preparedness, response, and recovery. The Emergency Operations Center (EOC) provides a central location to determine situational status, coordinate actions, and make critical decisions during emergency and disaster situations. Emergency Management staff members maintain the EOC during routine operations. Personnel from various departments and agencies in the county along with key organizations outside the county comprise the EOC staff during activation. The Fire, Rescue and Emergency management department also provides administration of the E-911 Emergency Communications Center.

The EOC facility includes the Operations Room, the Communications Center, functional area workspace, break room, and restroom / shower facilities. A digital phone system provides the primary voice and fax communications link. The EOC has radio communications capabilities on an assortment of frequencies to include UHF, VHF, Low Band, and Amateur Radio. A video network provides commercial broadcast, local cable and video tape playback in the operations room and break area. The operations room LAN (local area network) provides for data collection and dissemination along with incident tracking. The facility has emergency power and is intended to provide independent operation capabilities throughout major emergencies and disasters

Loudoun County is part of the National Capital Region. The National Capital Region was created pursuant to the National Capital Planning Act of 1952 (Title 40, U.S.C., Sec. 71). The Act defined the NCR as the District of Columbia; Montgomery and Prince George's Counties of Maryland; Arlington, Fairfax, Loudon, and Prince William Counties of Virginia. Today, the NCR includes the District of Columbia and eleven local jurisdictions in the State of Maryland and the Commonwealth of Virginia.

### **7.13.3 County EMA Response Teams**

Loudoun County is also part of the Northern Virginia Hazardous Materials Response Team.

Fact Sheet:

Loudoun County, Virginia

VDEM State  
Emergency  
Operation Center:  
(24 hour) 800-468-8892  
804-674-2400

Virginia Department of  
Health:  
Ph: 804-864-7026  
Ph: 804-864-7001

VADEQ Hot Line  
804-698-4000  
800-592-5482

National Park Service  
202-619-7065/7500  
301-714-2235

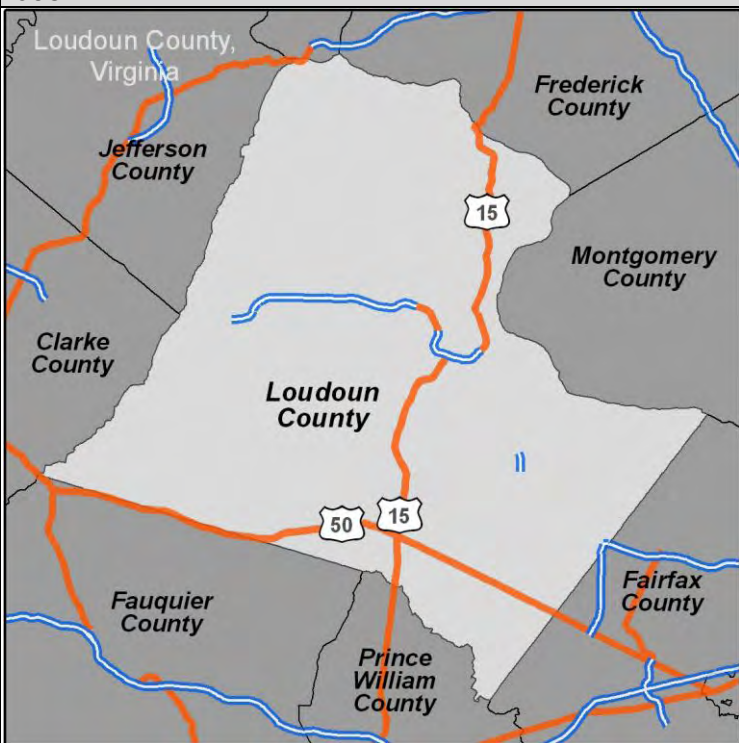
EPA Planning OSC:  
Charlie Fitzsimmons  
Office: 410-305-3027  
Fax: 410-305-3096  
Cell: 443-223-9774  
SAT: 8816 2249 1167

Alternate OSCs:  
Greg Ham  
Office: 215-514-9510  
Fax: 410-305-3096  
Cell: 410-952-4622  
SAT: 8816 2249 1172

Richard Rupert  
Office: 215-814-2879  
Fax: 215-814-3254  
Cell: 215-514-8773

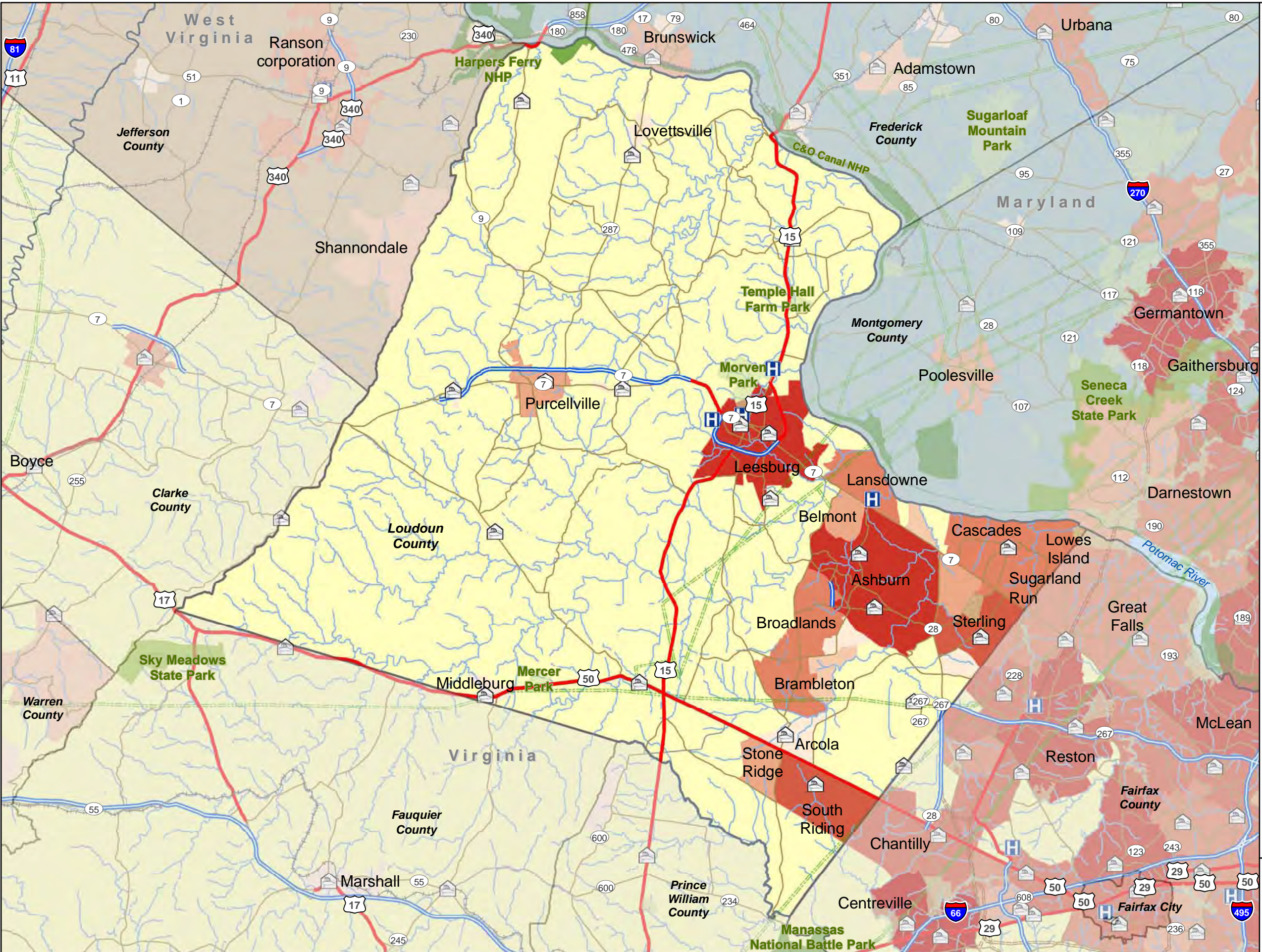
National Guard CST:

Updated 3-2013

<b>CONTACTS:</b> <b>24-Hour County Dispatch:</b> 703-777-0637 <b>EMA Coordinator:</b> Robert P. Griffin 703-777-0333 <b>LEPC Coordinator:</b> Kevin Johnson 703-777-0333 <b>County Administrator:</b> 703-777-0333 <b>County Clerk:</b> 703-777-0270 <b>Tax Office:</b> 703-777-0260 <b>Health Department:</b> 703-777-0234 or 0236 <b>Emergency: 911</b>	<b>Water Bodies</b> S. Fork Catoctin River, Goose Creek, Potomac River	<b>Pipelines: Natural Gas and Refined Petroleum</b> <b>Dominion Transmission</b> (1-800-552-7001) <b>NiSource</b> 1-800-835-7191		<b>Defense Site Locations</b> <b>Virginia Natl. Guard:</b> Leesburg (703-771-2504)	
<b>HAZMAT TEAMS:</b> Regional HAZMAT Team <a href="http://www.vaemergency.gov/em-community/hazmat/teams">http://www.vaemergency.gov/em-community/hazmat/teams</a>	<b>Electric Utilities</b> <b>Dominion Virginia Power :</b> 888-667-3000 <b>Northern Neck Electric Coop:</b> 804-333-3621 <b>Northern Virginia Electric Coop:</b> 888-335-0500 <b>Rappahannock Electric Coop:</b> 540-898-8500	<b>Gas Utilities</b> <b>Columbia Gas of Virginia</b> 540-368-3200	<b>Water Utilities</b> Well water is used throughout the county and distributed through various public and privately owned community water systems.		
<b>HOSPITALS WITH TRAUMA CENTERS:</b>	<b>Trauma Center</b>		<b>Closest Burn Unit</b>		
Inova Loudon Hospital	Inova Loudon Hospital, Level 1 44045 Riverside Parkway Leesburg, VA 20176, (703)-858-6000		MedStar Washington Hospital Center 110 Irving Street, NW Washington D.C. 20010, (202)-877-7347		
<b>OTHER HOSPITALS:</b>					
<b>DRINKING WATER INTAKES</b> Drinking Water Intakes	<b>Drinking Water Intakes</b> Well water is used throughout the county and distributed through various public and privately owned community water systems.		<b>WWTP</b> <b>Loudoun County Sanitation Authority Inc.</b> 44865 Loudoun Water Way Ashburn, VA 20147 (571-291-7880)		<b>COUNTY DESCRIPTION</b> <b>FIPS:</b> 51107 <b>Land Area:</b> 521 square miles <b>Estimated Population:</b> 325,405 (2011) <b>Major Industries:</b> Information and communications technology <b>Major Water Bodies:</b> Potomac River, S. Fork Catoctin River, Goose Creek Reservoir, Beaverdam Reservoir, Purcellville Reservoir, Round Hill Reservoir <b>Major Roadways:</b> US-50, US-15, VA 7 <b>Major Towns:</b> Ashburn, Pleasant Valley, Sterling, Leesburg, Countryside, Sugarland Run <b>Major Rail Lines:</b>
<b>PLANNING TOOLS:</b> EOPs, MOAs, MOUs					
<b>TYPES OF FACILITIES:</b> <b>SARA Title III Facilities:</b> # <b>FRP Oil Facilities:</b> 3 <b>SPCC Facilities:</b> # <b>RMP Facilities:</b> <b>NPDES Facilities:</b> 1 <b>RCRA Facilities:</b> 0 <b>TRI Sites:</b> 15 <b>Water Intakes:</b> # Industrial					
<b>SENSITIVE POPULATIONS:</b> <b>Special Populations:</b>	<b>National and State Parks</b> Harpers Ferry National Historic Park		<b>Local Parks</b> Banshee Reeks Nature Preserve, Franklin Park, Claude Moore Park, Ashburn Park		
<b>SOURCES OF RESPONSE EQUIPMENT:</b> Fire Department, Rescue Squad					
<b>MISCELLANEOUS:</b> Member – D.C. Council of Governments					<b>APPLICABLE RESPONSE PLANS:</b> <b>Federal:</b> <ul style="list-style-type: none"><li>U.S. EPA Region III Inland Area Contingency Plan Volume I</li><li>U.S. Coast Guard Sector Baltimore Area Contingency Plan</li></ul> <b>State:</b> <ul style="list-style-type: none"><li>Commonwealth of Virginia Emergency Operations Plan</li></ul> <b>County:</b> <b>Other:</b> <ul style="list-style-type: none"><li></li></ul>

Note: The information presented in this fact sheet is a compilation of county data gathered to date. Summarized information can be found in full in the US EPA Region III Inland Area Contingency Plan, Volume IV



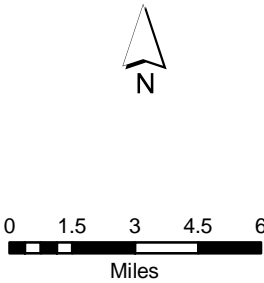


- Legend**
- Fire Stations
  - Hospitals
  - National Park or Forest
  - State Park or Forest
  - Local Park
  - Major Railroad Lines
  - Interstate
  - US route
  - Major Road
  - Local Road
  - Natural Gas Pipeline
  - Refined Petroleum Pipeline
  - Water (Regional)
  - Rivers (Regional)

- 2010 Census**
- 0 - 2,000
  - 2,001 - 4,000
  - 4,001 - 8,000
  - 8,001 - 16,000
  - 16,001 - 32,000
  - 32,001 - 64,000
  - 64,001 - 128,000

Coordinate System:  
WGS 84, Meters

Data Source(s):  
Base Map: ESRI Street Map Data



**DC Extended Subarea  
Contingency Plan  
Loudoun County, VA**



**Loudoun County, Virginia**

**Table 7.13.5 Areas of Responsibility**

NAME	TELEPHONE	ADDRESS	CITY	STATE	ZIP
AIRMONT					
ALDIE					
ARCOLA					
ASHBURN					
BELMONT					
BLOOMFIELD					
BLUEMONT					
BRAMBLETON					
BRITAIN					
BROADLANDS					
CONKLIN					
DOVER					
DULLES					
ELVAN					
EUBANKS					
GEORGES MILL					
GILBERTS CORNER					
GLEEDSVILLE					
HAMILTON	540-338-2811	53 E COLONIAL HWY	HAMILTON	VA	20158
HILLSBORO					
HOWARDSVILLE					
LANSDOWNE					
LEESBURG	703-777-2420	25 W MARKET ST	LEESBURG	VA	20176
LEITHTOWN					
LENAH					
LINCOLN					
LOUDOUN HEIGHTS					
LOVETTSVILLE	540-822-5788	6 E PENNSYLVANIA AVE	LOVETTSVILLE	VA	20180
LUCKETTS					
MIDDLEBURG	540-687- 5152	10 W MARSHALL ST	MIDDLEBURG	VA	20118
MORRISONVILLE					
MOUNT GILEAD					
NEERSVILLE					
OAK GROVE					
OATLANDS					
PAEONIAN SPRINGS					
PAXSON					
PHILOMONT					
POTOMAC FALLS					
POTOMAC GREEN					
PURCELLVILLE	540-338-7421	221 S NURSERY AVE	PURCELLVILLE	VA	20132

**Loudoun County, Virginia**

**Table 7.13.5 Areas of Responsibility**

NAME	TELEPHONE	ADDRESS	CITY	STATE	ZIP
RANDOLPH CORNER					
RIVER CREEK					
ROUND HILL	540-338-7878	23 MAIN ST	ROUND HILL	VA	20142
RYAN					
SAINT LOUIS					
SCATTERSVILLE					
SILCOTT SPRING					
SOUTH RIDING	703-327-4390	43055 CENTER ST	SOUTH RIDING	VA	20152
STERLING					
STERLING PARK					
STEWARTOWN					
STONE RIDGE					
STUMPTOWN					
SYCOLIN					
TAYLORSTOWN					
TELEGRAPH SPRING					
TRAPP					
UNISON					
VIRTS CORNER					
WATERFORD					
WATSON					
WAXPOOL					
WHEATLAND					
WILLARD					
WILLISVILLE					
WOODBURN					

**Loudoun County, Virginia**

**Table 7.13.5 County EMA Response Teams**

NAME	TELEPHONE	ADDRESS	CITY	STATE	ZIP
LOUDOUN COUNTY DEPT OF FIRE RESCUE AND EMERGENCY MANAGEMENT STN 7 / ALDIE VOLUNTEER FIRE DEPT	703-327-6712	39459 JOHN MOSBY HWY	ALDIE	VA	20105
LOUDOUN COUNTY DEPT OF FIRE RESCUE AND EMERGENCY MANAGEMENT STN 23 / ASHBURN VOLUNTEER FIRE AND RESCUE DEPT - MOOREFIELD STN	703-726-1583	21730 RED RUM DR	ASHBURN	VA	20147
LOUDOUN COUNTY DEPT OF FIRE RESCUE AND EMERGENCY MANAGEMENT STN 6 / ASHBURN VOLUNTEER FIRE AND RESCUE DEPT	703-729-0006	20688 ASHBURN RD	ASHBURN	VA	20147
FEMA SPECIAL FACILITY FIRE DEPT / MOUNT WEATHER FIRE DEPT	540-542-2668	19844 BLUERIDGE MOUNTAIN RD	BLUEMONT	VA	20135
LOUDOUN COUNTY DEPT OF FIRE RESCUE AND EMERGENCY MANAGEMENT STN 19 / DULLES S STN	571-258-3719	25216 LOUDOUN COUNTY PKWY	CHANTILLY	VA	20152
METROPOLITAN WASHINGTON AIRPORT AUTHORITY FIRE AND RESCUE STN 1	703-572-5732	RUDDER RD, 1 SAARINEN CIR	DULLES	VA	20166
METROPOLITAN WASHINGTON AIRPORT AUTHORITY FIRE AND RESCUE STN 2	703-572-2970	FLIGHT LINE RD	DULLES	VA	20166
US CUSTOMS AND BORDER PROTECTION - WASHINGTON DC DEFERRED INSPECTION SITE	703-661-7100	1 SAARINEN CIR, WASHINGTON-DULLES INTERNATIONAL AIRPORT, MAIN TERMINAL, LOWER LEVEL, W END	DULLES	VA	20166
LOUDOUN COUNTY DEPT OF FIRE RESCUE AND EMERGENCY MANAGEMENT STN 17 / HAMILTON VOLUNTEER RESCUE SQUAD	540-338-3111	39071 EAST COLONIAL HWY	HAMILTON	VA	20158
LEESBURG POLICE DEPT	703-771-4500	65 PLAZA ST NE	LEESBURG	VA	20176
LEESBURG VOLUNTEER FIRE STN 2	703-777-0333	61 PLAZA ST NE	LEESBURG	VA	20176



**Loudoun County, Virginia**

**Table 7.13.5 County EMA Response Teams**

NAME	TELEPHONE	ADDRESS	CITY	STATE	ZIP
LOUDOUN COUNTY ADULT DETENTION CENTER	703-777-0409	42035 LOUDOUN CENTER PL	LEESBURG	VA	20175
LOUDOUN COUNTY DEPT OF FIRE RESCUE AND EMERGENCY MANAGEMENT - TRAINING CENTER	703-777-0333	16600 COURAGE COURT	LEESBURG	VA	20175
LOUDOUN COUNTY DEPT OF FIRE RESCUE AND EMERGENCY MANAGEMENT STN 10 / LUCKETTS VOLUNTEER FIRE DEPT	703-777-9344	42367 LUCKETTS RD	LEESBURG	VA	20176
LOUDOUN COUNTY DEPT OF FIRE RESCUE AND EMERGENCY MANAGEMENT STN 13 / LOUDOUN COUNTY VOLUNTEER RESCUE SQUAD	703-777-7185	143 CATOCTIN CIR SE	LEESBURG	VA	20175
LOUDOUN COUNTY SHERIFFS OFFICE	703-777-0407	880 HARRISON ST SEAST	LEESBURG	VA	20175
VA STATE POLICE DIVISION 7 AREA 10 - LEESBURG	703-771-2533	41904 LOUDOUN CENTER PL	LEESBURG	VA	20175
LOUDOUN COUNTY DEPT OF FIRE RESCUE AND EMERGENCY MANAGEMENT STN 12 / LOVETTSVILLE VOLUNTEER FIRE AND RESCUE DEPT	540-822-5258	12837 BERLIN TURNPIKE	LOVETTSVILLE	VA	20180
LOUDOUN COUNTY DEPT OF FIRE RESCUE AND EMERGENCY MANAGEMENT STN 3 / MIDDLEBURG VOLUNTEER FIRE DEPT	540-687-3001	910 W WASHINGTON ST	MIDDLEBURG	VA	20117
MIDDLEBURG POLICE DEPT	540-687-6633	14 S MADISON ST	MIDDLEBURG	VA	20117
LOUDOUN COUNTY DEPT OF FIRE RESCUE AND EMERGENCY MANAGEMENT STN 14 / PURCELLVILLE VOLUNTEER RESCUE SQUAD	540-338-4706	211 S 20TH ST	PURCELLVILLE	VA	20132
LOUDOUN COUNTY DEPT OF FIRE RESCUE AND EMERGENCY MANAGEMENT STN 16 / NEERSVILLE VOLUNTEER FIRE AND RESCUE CO	540-668-6974	11762 HARPERS FERRY RD	PURCELLVILLE	VA	20132
PURCELLVILLE POLICE DEPT	540-338-7422	125 HIRST RD, STE 7A	PURCELLVILLE	VA	20132

**Loudoun County, Virginia**

**Table 7.13.5 County EMA Response Teams**

NAME	TELEPHONE	ADDRESS	CITY	STATE	ZIP
LOUDOUN COUNTY DEPT OF FIRE RESCUE AND EMERGENCY MANAGEMENT STN 4 / ROUND HILL VOLUNTEER FIRE DEPT	540-338-7982	4 MAIN ST	ROUND HILL	VA	20141
LOUDOUN COUNTY DEPT OF FIRE RESCUE AND EMERGENCY MANAGEMENT STN 15 / STERLING VOLUNTEER RESCUE SQUAD	703-430-1780	104 COMMERCE ST	STERLING	VA	20164
LOUDOUN COUNTY DEPT OF FIRE RESCUE AND EMERGENCY MANAGEMENT STN 25 / STERLING VOLUNTEER RESCUE SQUAD	703-430-2539	46700 MIDDLEFIELD DR	STERLING	VA	20165
LOUDOUN COUNTY DEPT OF FIRE RESCUE AND EMERGENCY MANAGEMENT STN 9 / ARCOLA PLEASANT VALLEY VOLUNTEER FIRE DEPT	703-327-2222	24300 GUM SPRING RD	STERLING	VA	20166
NORTHERN VA COMMUNITY COLLEGE POLICE - LOUDOUN	703-450-2540	RING RD, LR BUILDING RM 267A	STERLING	VA	20164
US CUSTOMS AND BORDER PROTECTION - SERVICE PORT - WASHINGTON-DULLES	703-318-5900	22685 HOLIDAY PARK DR, STE 15	STERLING	VA	20166

**Loudoun County, Virginia**

**Table 7.13.5 Hospital Contacts**

<b>NAME</b>	<b>TELEPHONE</b>	<b>ADDRESS</b>	<b>CITY</b>	<b>STATE</b>	<b>ZIP</b>
INOVA LOUDOUN HOSPITAL	703-858-6000	44045 RIVERSIDE PARKWAY	LEESBURG	VA	20176
GRAYDON MANOR	703-777-3485	801 CHILDRENS CENTER ROAD SOUTHWEST	LEESBURG	VA	20175
LOUDON ADULT MEDICAL PSYCHIATRIC SERVICES	703-771-2894	224 CORNWALL STREET	LEESBURG	VA	20176
NORTH SPRING BEHAVIORAL HEALTHCARE INCORPORATED	703-777-0800	42009 VICTORY LANE	LEESBURG	VA	20176

**Loudoun County, Virginia**

**Table 7.13.5 Facility Response Plans**

NAME	ADDRESS	CITY	STATE	ZIP	REGIONAL ID
LOUDOUN COUNTY PUBLIC SCHOOLS, SITE # 5	24866 GOSHEN ROAD	ALDIE	VA	20105	110042192463
BROAD RUN WATER RECLAMATION	21254 LOUDOUN COUNTY PKWY	ASHBURN	VA	20147	110015971723
CITY OF FAIRFAX	20521 BELMONT RIDGE RD	ASHBURN	VA	20147	110000556121
DUPONT FABROS TECH - ASHBURN CAMPUS	44480 44520 44521 HASTINGS DR	ASHBURN	VA	20147	110038106849
VA CONCRETE CO INC	659 BUILDERS LN	ASHBURN	VA	20147	110020673500
WASHINGTON DULLES INTERNATIONAL AIRPORT	ROUTES 28 & 925	CHANTILLY	VA	20152	110006910138
DDI GLOBAL CORP	1200 SEVERN WAY	DULLES	VA	20166	110000340890
BARBER & ROSS CO	110 CATOCTIN CIRCLE SE	LEESBURG	VA	20175	110008181216
COLUMBIA GAS CORP	40800 COMPRESSOR LN	LEESBURG	VA	20175	110020671021
DOMINION - LEESBURG COMPRESSOR STATION	40620 CONSOLIDATED LN	LEESBURG	VA	20175	110038456088
DOMINION TRANSMISSION	18920 POTOMAC STATION DR	LEESBURG	VA	20175	110020672725
LEESBURG WATER POLLUTION	1391 EAST MARKET ST	LEESBURG	VA	20176	110002042067
LEESBURG WATER SUPPLY DIVISION	43234 EDWARDS FERRY RD	LEESBURG	VA	20176	110000534501
LIBERTY STREET PARKING LOT (BFP 69001-01-032)	204 LIBERTY ST	LEESBURG	VA	20178	110038742803
LOUDOUN COUNTY SANITARY LANDFILL	20933 EVERGREEN MILLS RD	LEESBURG	VA	20175	110001911058
SUPREME CONCRETE BLOCK INC	42824 DURHAM COURT	LEESBURG	VA	20175	110007320069
CREATIVE URETHANES INC	310 NORTH 21ST ST	PURCELLVILLE	VA	20132	110000340854
PURCELLVILLE-BASHAM SIMMS WWTP	1001 SOUTH 20TH ST	PURCELLVILLE	VA	20132	110010843640
VALLEY DISCOUNT FUEL CO	103 HIRST RD.	PURCELLVILLE	VA	20132	110013288405
AIR BP FUELING OPS INTERNATIONAL AIRPORT DULLES	TANK FARM RD BLDG 2	STERLING	VA	20166	110021133414
ALLEGIANCE HEALTHCARE CUSTOM STERILE DIVISION	101 INTERNATIONAL DR	STERLING	VA	20166	110020676589
CARDINAL CONCRETE - STERLING PLANT	44809 OLD OX RD	STERLING	VA	20166	110008055415
ELECTRONIC INSTRUMENTATION AND TECHNOLOGY INC	108 CARPENTER DR	STERLING	VA	20164	110013408419
GEA SYSTEMS DBA LLC	114 POWERS CT	STERLING	VA	20166	110031000208
GLEN RESEARCH CORP	22825 DAVIS DR STE 100	STERLING	VA	20164	110000339072
HIDDEN LANE LANDFILL	PERSIMMON LN	STERLING	VA	21065	110028288528
MEDSURG INDUSTRIES INC	101 INTERNATIONAL DR	STERLING	VA	20166	110000339081

**Loudoun County, Virginia**

**Table 7.13.5 Facility Response Plans**

<b>NAME</b>	<b>ADDRESS</b>	<b>CITY</b>	<b>STATE</b>	<b>ZIP</b>	<b>REGIONAL ID</b>
MESSIER SERVICE AMERICA INC	45360 SEVERN WAY	STERLING	VA	20166	110002343036
VIRGINIA CONCRETE COMPANY INC STERLING	44866 OLD OX RD	STERLING	VA	20166	110028004237

**Loudoun County, Virginia**

**Table 7.13.5 Pipeline Companies**

<b>OWNER</b>	<b>TYPE</b>	<b>EMERGENCY TELEPHONE</b>	<b>NON-EMERGENCY TELEPHONE</b>
DOMINION	NATURAL GAS PIPELINE	800-552-7001	866-366-4357
NISOURCE	NATURAL GAS PIPELINE	800-835-7191	800-543-8911

**Loudoun County, Virginia**

**Table 7.13.5 LEPC Contacts**

<b>NAME</b>	<b>TITLE</b>	<b>TELEPHONE</b>	<b>ADDRESS</b>	<b>CITY</b>	<b>STATE</b>	<b>ZIP</b>
KEVIN JOHNSON	COORDINATOR	703-777-0333	801 SYCOLIN RD STE 100	LEESBURG	VA	20175



**Loudoun County, Virginia**

**Table 7.13.5 Elected Officials**

<b>NAME</b>	<b>TITLE</b>	<b>TELEPHONE</b>	<b>ADDRESS</b>	<b>CITY</b>	<b>STATE</b>	<b>ZIP</b>
GARY CLEMENS	CIRCUIT CLERK	703-777-0270	18 E. MARKET ST	LEESBURG	VA	20176
ROBERT S. WERTZ JR.	COMMISSIONER OF REVENUE	703-777-0260	1 HARRISON ST	LEESBURG	VA	20175
JIM PLOWMAN	COMMONWEALTHS ATTORNEY	703-777-0242	20 E. MARKET ST	LEESBURG	VA	20176
MICHAEL L. CHAPMAN	SHERIFF	703-777-1021	880 HARRISON ST	LEESBURG	VA	20175
H. ROGER ZURN JR.	TREASURER	703-777-0280	1 HARRISON ST	LEESBURG	VA	20175

**Loudoun County, Virginia**

**Table 7.13.5 Power Utilities**

<b>NAME</b>	<b>TELEPHONE</b>	<b>ADDRESS</b>	<b>CITY</b>	<b>STATE</b>	<b>ZIP</b>
RAPPAHANNOCK ELECTRIC COOP	540-898-8500	247 INDUSTRIAL CT	FREDERICKSBURG	VA	22408
NORTHERN VIRGINIA ELECTRIC COOP	888-335-0500	10323 LOMOND DR	MANASSAS	VA	20109
DOMINION VIRGINIA POWER	888-667-3000	120 TREDEGAR ST	RICHMOND	VA	23219
NORTHERN NECK ELECTRIC COOP	804-333-3621	85 ST. JOHNS ST	WARSAW	VA	22572

**Loudoun County, Virginia**

**Table 7.13.5 Military Installations**

<b>NAME</b>	<b>ADDRESS</b>	<b>CITY</b>	<b>STATE</b>	<b>ZIP</b>
NG LEESBURG	41905 LOUDOUN CENTER PL	LEESBURG	VA	20175

## **7.14 Madison County, VA**

### **7.14.1 Area of Responsibility**

Madison County is located in the North central part of the state. It is bordered to the northwest by Page County, to the southwest by Greene County, to the southeast by Orange County, to the north by Rappahannock County and to the east by Culpeper County. Madison County contains 1 municipality. Madison County has a population of about 13,308. The address of the Emergency Operations Center is: 414 N. Main Street, Madison, VA 22727 (Telephone 540-948-7508).

County Municipality:

- Madison

### **7.14.2 Response Systems and Policies**

The County 911 center has the most current technology for receiving 911, radio communications, mapping and CAD and is considered an “enhanced 9-1-1” center.

State law requires each County to provide an agency of emergency management, which has jurisdiction over and provides services to the entire County. In Madison County the Department of Emergency Management is staffed by a part-time employee who serves as the Coordinator of emergency management services. The Emergency Services Coordinator is responsible for compliance with the planning and reporting requirements associated with the National Incident Management System (NIMS) and for directing and coordinating County agencies’ responses during emergency and disaster situations. The Emergency Services Coordinator maintains liaisons with the Federal Emergency Management Agency (FEMA); the Virginia Department of Emergency Management (VDEM); and the Virginia Department of Health (VDH). The Director of Emergency Management reports to the County Administrator.

The Emergency Services Coordinator prepares a variety of emergency plans that would be followed in the event of an emergency or disaster, and conducts exercises to prepare local emergency responders for any man-made or natural disaster.

The Emergency Services Coordinator also chairs the Local Emergency Planning Committee (LEPC).

The Emergency Services Coordinator also serves as the County’s Hazardous Materials Officer. By state law, each County must designate a Hazardous Materials Officer, who is responsible for responding to potential HAZMAT incidents; ensuring that Material Safety Data Sheets required of individuals or entities within the County are up-to-date; and reporting to the Department of Environmental Quality (VDEQ).

### **7.14.3 County EMA Response Teams**

Madison County is also part of the Central Shenandoah Valley (West of Route 29, including Route 29) and Fredericksburg (East of Route 29) Hazardous Materials Response Teams.

Fact Sheet:

Madison County, Virginia

VDEM State  
Emergency  
Operation Center:  
(24 hour) 800-468-8892  
804-674-2400

Virginia Department of  
Health:  
Ph: 804-864-7026  
Ph: 804-864-7001

VADEQ Hot Line  
804-698-4000  
800-592-5482

National Park Service  
202-619-7065/7500  
301-714-2235

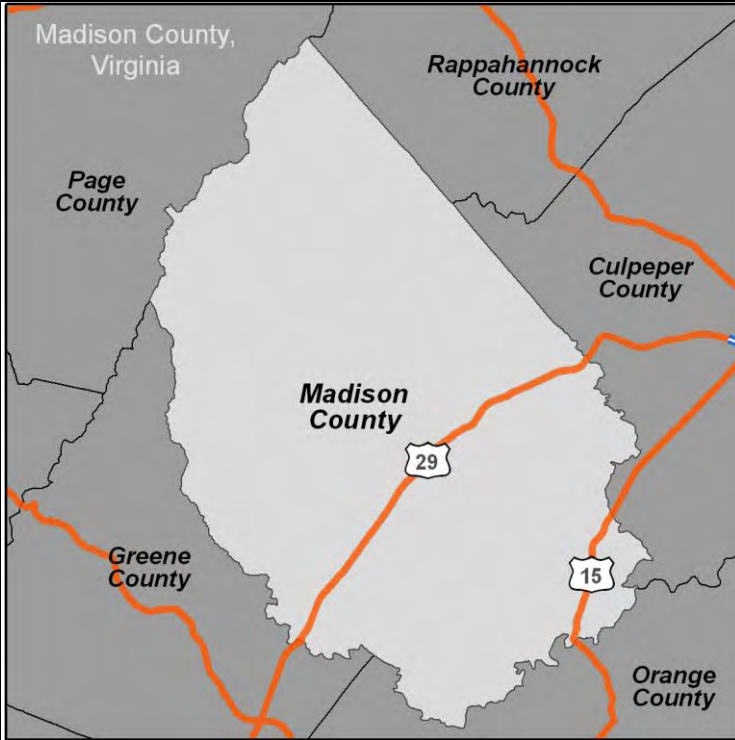
EPA Planning OSC:  
Charlie Fitzsimmons  
Office: 410-305-3027  
Fax: 410-305-3096  
Cell: 443-223-9774  
SAT: 8816 2249 1167

Alternate OSCs:  
Greg Ham  
Office: 215-514-9510  
Fax: 410-305-3096  
Cell: 410-952-4622  
SAT: 8816 2249 1172

Richard Rupert  
Office: 215-814-2879  
Fax: 215-814-3254  
Cell: 215-514-8773

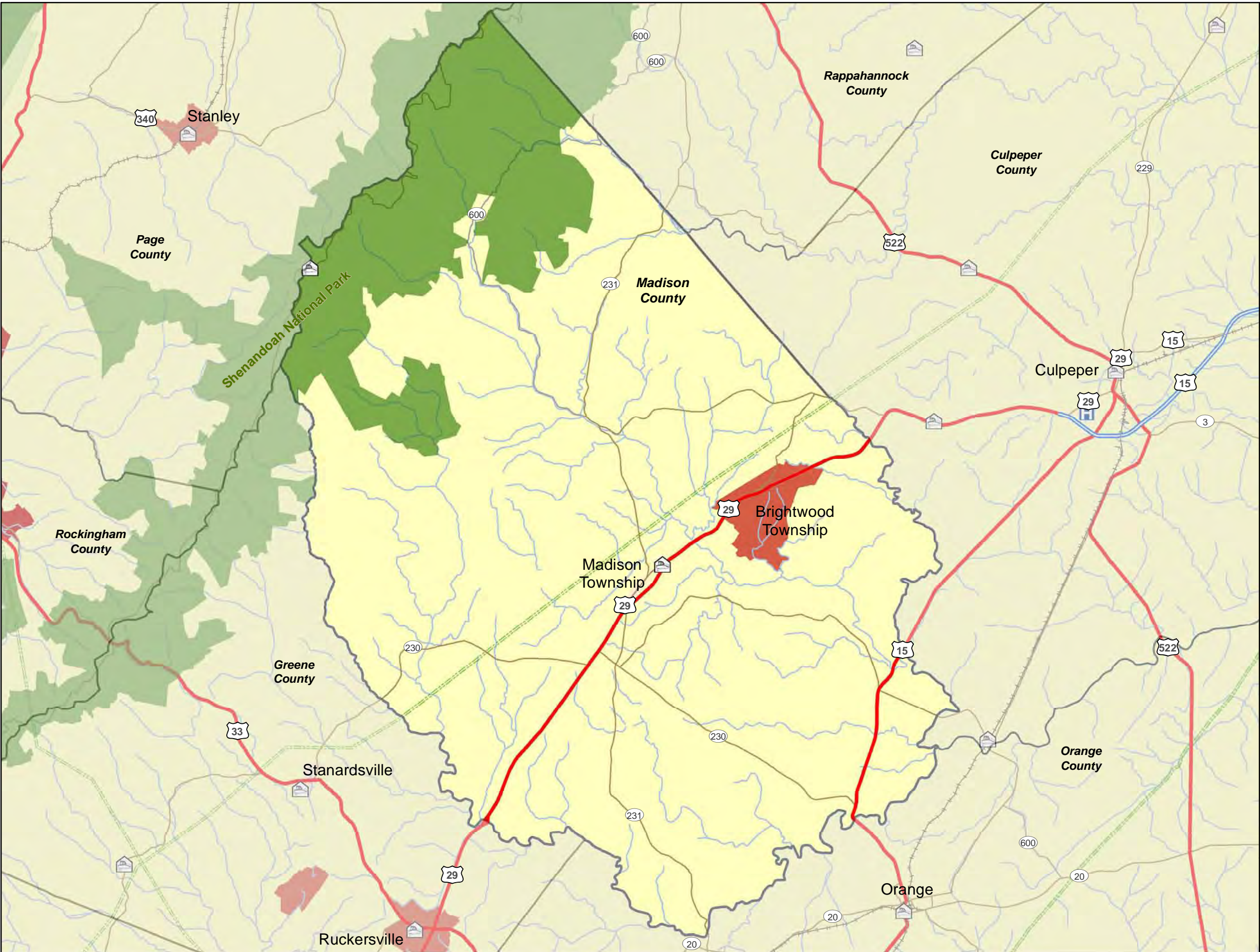
National Guard CST:

Updated 3-2013

<b>CONTACTS:</b> 24-Hour County Dispatch: (540) 948-5161 EMA Director: Carl Pumphrey, 540-948-7508 Email: <a href="mailto:cpumphrey@madisonco.virginia.gov">cpumphrey@madisonco.virginia.gov</a> Deputy E.M. Coordinator: None listed LEPC Chair: E. Dean, (540)543-2540, edean@madisonco.virginia.gov County Administrator: 540-948-6700 County Clerk: Jacqueline Frye, 540-948-7500 Commissioner of Revenue: Gale Harris, 540-948-4421 Human Services: Valerie Ward, 540-948-3762 <b>Emergency: 911</b>		<b>Water Bodies</b> White Oak Lake, White Oak Run, Staunton River, Rose River, Robinson River, Rapidan River, Hughes River, Conway River, Beautiful Run		<b>Pipelines: Natural Gas and Refined Petroleum</b> NiSource 1-800-835-7191	<b>Defense Site Locations</b>	<b>COUNTY MAP:</b> 
<b>HAZMAT TEAMS:</b>	<b>Electric Utilities</b>	<b>Gas Utilities</b>	<b>Water Utilities</b>			
Regional HAZMAT Team <a href="http://www.vaemergency.gov/em-community/hazmat/teams">http://www.vaemergency.gov/em-community/hazmat/teams</a>	<b>Dominion Virginia Power :</b> 888-667-3000 <b>Northern Neck Electric Coop:</b> 804-333-3621 <b>Northern Virginia Electric Coop:</b> 888-335-0500 <b>Rappahannock Electric Coop:</b> 540-898-8500	<b>Columbia Gas of Virginia</b> 540-368-3200	Well water is used throughout the county and distributed through various public and privately owned community water systems.			
<b>HOSPITALS WITH TRAUMA CENTERS:</b>	<b>Trauma Center</b>		<b>Closest Burn Unit</b>			
Inova Fairfax Hospital	Inova Fairfax Hospital, 3300 Gallows Road Falls Church, VA 22042, (703) 776-4001		Washington Adventist Hospital- 110 Irving St, Washington DC,			
<b>OTHER HOSPITALS:</b>	NO DATA IN THIS CELL		NO DATA IN THIS CELL		<b>COUNTY DESCRIPTION</b> <b>FIPS:</b> 113 <b>Land Area:</b> 320.68 <b>Estimated Population:</b> 13,308 <b>Major Industries:</b> <b>Major Water Bodies:</b> Robinson River, Rapidan River, Staunton River <b>Major Roadways:</b> 29, 230, 231 <b>Major Towns:</b> Madison, Oak Park, Duet, Ruth, Five Forks <b>Major Rail Lines:</b> None	
Culpepper Regional Hospital						
<b>DRINKING WATER INTAKES</b>	<b>Drinking Water Intakes</b>		<b>WWTP</b>			
Drinking Water Intakes	Well water is used throughout the county and distributed through various public and privately owned community water systems.					
<b>PLANNING TOOLS:</b>						
EOPs, MOAs, MOUs						
<b>TYPES OF FACILITIES:</b>						
<b>SARA Title III Facilities: #</b> <b>FRP Oil Facilities:</b> <b>SPCC Facilities: #</b> <b>RMP Facilities:</b> <b>NPDES Facilities:</b> <b>RCRA Facilities:</b> <b>TRI Sites:</b> <b>Water Intakes:</b> Industrial						
<b>SENSITIVE POPULATIONS:</b>	<b>National and State Parks</b>		<b>Local Parks</b>		<b>APPLICABLE RESPONSE PLANS:</b> <b>Federal:</b> <ul style="list-style-type: none"><li>U.S. EPA Region III Inland Area Contingency Plan Volume I</li><li>U.S. Coast Guard Sector Baltimore Area Contingency Plan</li></ul> <b>State:</b> <ul style="list-style-type: none"><li>Commonwealth of Virginia Emergency Operations Plan</li></ul>	
<b>Special Populations:</b>	Shenandoah National Park		NO DATA IN THIS CELL			
<b>SOURCES OF RESPONSE EQUIPMENT:</b>						
NO DATA IN THIS CELL						
<b>MISCELLANEOUS:</b>						
NO DATA IN THIS CELL	NO DATA IN THIS CELL		NO DATA IN THIS CELL			

Note: The information presented in this fact sheet is a compilation of county data gathered to date. Summarized information can be found in full elsewhere.





**Legend**

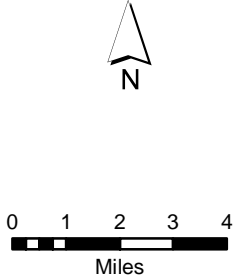
- Fire Stations
- Hospitals
- National Park or Forest
- State Park or Forest
- Local Park
- Major Railroad Lines
- Interstate
- US route
- Major Road
- Local Road
- Natural Gas Pipeline
- Refined Petroleum Pipeline
- Water (Regional)

**2010 Census**

- 0 - 500
- 501 - 1,000
- 1,001 - 2,000
- 2,001 - 4,000

Coordinate System:  
WGS 84, Meters

Data Source(s):  
Base Map: ESRI Street Map Data



**DC Extended Subarea  
Contingency Plan  
Madison County, VA**



**Madison County, Virginia**

**Table 7.14.5 Areas of Responsibility**

NAME	TELEPHONE	ADDRESS	CITY	STATE	ZIP
ACHASH					
ARODA					
AYLOR					
BANCO					
BEAVER PARK					
BIG MEADOWS					
BURNT TREE					
CRIGLERSVILLE					
DECAPOLIS					
DUET					
ELLY					
ETLAN					
FIVE FORKS					
FLETCHER					
FORDSVILLE					
GRAVES MILL					
HAYWOOD					
HOOD					
KINDERHOOK					
LEON					
LOCUST DALE					
MADISON	540-948-3202	23 WASHINGTON CIR	MADISON	VA	22727
MADISON MILLS					
NETHERS					
NOVUM					
OAKPARK					
OLDRAG					
O'NEAL					
PRATTS					
RADIANT					
REPTON MILLS					
ROCHELLE					
RUTH					
SHELBY					
SHIFFLET CORNER					
SYRIA					
TANNERS					
TRYME					
TWYMAN'S MILL					
UNO					
VIRGINIA					
WOLFSTOWN					
ZEUS					



**Madison County, Virginia**

**Table 7.14.5 County EMA Response Teams**

NAME	TELEPHONE	ADDRESS	CITY	STATE	ZIP
SHENANDOAH NATIONAL PARK - BIG MEADOWS WORK CENTER	540-732-0911	SKYLINE DR	LURAY	VA	22835
MADISON COUNTY EMS	540-948-4813	1449 N MAIN ST	MADISON	VA	22727
MADISON COUNTY RESCUE SQUAD	540-948-5353	1473 N MAIN ST	MADISON	VA	22727
MADISON COUNTY SHERIFFS OFFICE	540-948-5161	115 CHURCH ST	MADISON	VA	22727

<b>Madison County, Virginia</b>
---------------------------------

**Table 7.14.5 Facility Response Plans**

NAME	ADDRESS	CITY	STATE	ZIP	REGIONAL ID
MADISON WOOD PRESERVERS INC	216 OAK PARK DR	MADISON	VA	22727	110007322147

**Madison County, Virginia**

**Table 7.14.5 Pipeline Companies**

<b>OWNER</b>	<b>TYPE</b>	<b>EMERGENCY TELEPHONE</b>	<b>NON-EMERGENCY TELEPHONE</b>
NISOURCE	NATURAL GAS PIPELINE	800-835-7191	800-543-8911

**Madison County, Virginia**

**Table 7.14.5 LEPC Contacts**

<b>NAME</b>	<b>TITLE</b>	<b>TELEPHONE</b>	<b>ADDRESS</b>	<b>CITY</b>	<b>STATE</b>	<b>ZIP</b>
CARL PUMPHREY	EM COORDINATOR	540-948-7508	538 S MAIN ST	MADISON	VA	22727

**Madison County, Virginia**

**Table 7.14.5 Elected Officials**

<b>NAME</b>	<b>TITLE</b>	<b>TELEPHONE</b>	<b>ADDRESS</b>	<b>CITY</b>	<b>STATE</b>	<b>ZIP</b>
LINDA M .PARRISH	CIRCUIT CLERK	540-948-6888	1 MAIN ST	MADISON	VA	22727
GALE HARRIS	COMMISSONER OF REVENUE	540-948-4421	414 N. MAIN ST	MADISON	VA	22727
GEORGE S. WEBB III	COMMONWEALTHS ATTORNEY	540-948-7000	15 COURT SQUARE	MADISON	VA	22727
JACQUELINE FRYE	COUNTY ADMINISTRATOR	540-948-7500	1 MAIN ST	MADISON	VA	22727
ERIC J. WEAVER	SHERIFF	540-948-5161	107 CHURCH ST	MADISON	VA	22727
STEPHANIE MURRAY	TREASURER	540-948-4409	114 N. MAIN ST	MADISON	VA	22727

**Madison County, Virginia**

**Table 7.14.5 Power Utilities**

<b>NAME</b>	<b>TELEPHONE</b>	<b>ADDRESS</b>	<b>CITY</b>	<b>STATE</b>	<b>ZIP</b>
RAPPAHANNOCK ELECTRIC COOP	540-898-8500	247 INDUSTRIAL CT	FREDERICKSBURG	VA	22408
NORTHERN VIRGINIA ELECTRIC COOP	888-335-0500	10323 LOMOND DR	MANASSAS	VA	20109
DOMINION VIRGINIA POWER	888-667-3000	120 TREDEGAR ST	RICHMOND	VA	23219
NORTHERN NECK ELECTRIC COOP	804-333-3621	85 ST JOHNS ST	WARSAW	VA	22572

## **7.15 Northumberland County, VA**

### **7.15.1 Area of Responsibility**

Northumberland County is located on the Northern Neck of the state. It is situated between the Rappahannock and Potomac Rivers. It is bordered to the northwest by Westmoreland County, to the southwest by Richmond County, to the south by Lancaster County, to the east and southeast by the Chesapeake Bay. Northumberland County contains 1 municipality. Northumberland County has a population of about 13,308. The address of the County Sheriff's Office is: PO Box 310 Heathsville, VA 22473 (Telephone 804-580-5221).

County Municipalities:

- Heathsville (County Sheriff's Office)
- Callao (Fire Rescue Dept.)
- Reedville (Fire Rescue Dept.)
- Kilmarnock (divided between Northumberland and Lancaster Counties)

### **7.15.2 Response Systems and Policies**

No information is available.

### **7.15.3 County EMA Response Teams**

No information is available.



Fact Sheet:

Northumberland County, Virginia

VDEM State  
Emergency  
Operation Center:  
(24 hour) 800-468-8892  
804-674-2400

Virginia Department of  
Health:  
Ph: 804-864-7026  
Ph: 804-864-7001

VADEQ Hot Line  
804-698-4000  
800-592-5482

National Park Service  
202-619-7065/7500  
301-714-2235

EPA Planning OSC:  
Charlie Fitzsimmons  
Office: 410-305-3027  
Fax: 410-305-3096  
Cell: 443-223-9774  
SAT: 8816 2249 1167

Alternate OSCs:  
Greg Ham  
Office: 215-514-9510  
Fax: 410-305-3096  
Cell: 410-952-4622  
SAT: 8816 2249 1172

Richard Rupert  
Office: 215-814-2879  
Fax: 215-814-3254  
Cell: 215-514-8773

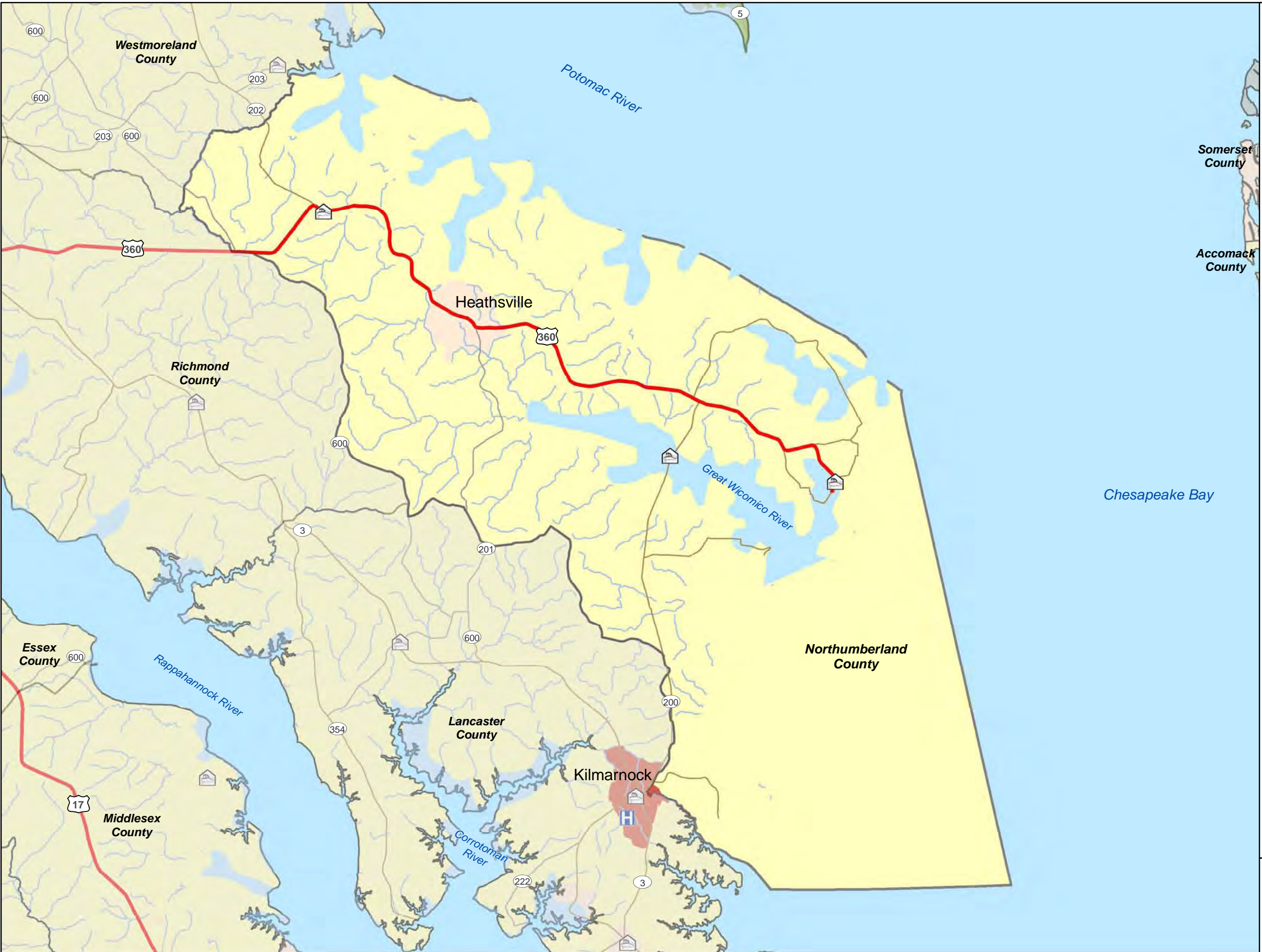
National Guard CST:

Updated 3-2013

<b>CONTACTS:</b> <b>24-Hour County Dispatch:</b> <b>EMA Director:</b> Kenneth D. Eades 804-580-7666 <b>Deputy E.M. Coordinator:</b> Kenneth D. Eades 804-580-7666 <b>LEPC Chair:</b> 804-580-7666 <b>County Administrator:</b> 804-580-7666 <b>County Clerk:</b> 804-580-3700 <b>Commissioner of Revenue:</b> 804-580-4600 <b>Human Services:</b> 804-462-9919 <b>Emergency: 911</b>	<b>Water Bodies</b> Rappahannock River Potomac River Chesapeake Bay Ingram Bay Flag Pond Black pond Condit Pond Owens Pond Salt Pond Coan River Coles Creek Lodge Creek	<b>Pipelines: Natural Gas and Refined Petroleum</b> NO DATA IN THIS CELL		<b>Defense Site Locations</b> NO DATA IN THIS CELL	<b>COUNTY MAP:</b>
<b>HAZMAT TEAMS:</b>	<b>Electric Utilities</b>	<b>Gas Utilities</b>	<b>Water Utilities</b>		
Newport News Regional HAZMAT Team <a href="http://www.vaemergency.gov/em-community/hazmat/teams">http://www.vaemergency.gov/em-community/hazmat/teams</a>	<b>Dominion Virginia Power :</b> 888-667-3000 <b>Northern Neck Electric Coop:</b> 804-333-3621 <b>Northern Virginia Electric Coop:</b> 888-335-0500 <b>Rappahannock Electric Coop:</b> 540-898-8500	<b>Columbia Gas of Virginia</b> 540-368-3200	Well water is used throughout the county and distributed through various public and privately owned community water systems.		
<b>HOSPITALS WITH TRAUMA CENTERS:</b>	<b>Trauma Center</b>		<b>Closest Burn Unit</b>		
<b>Rappahannock General Hospital (Level 2)</b>	<b>Rappahannock General Hospital</b> 101 Harris Road Kilmarnock, Virginia 22482 804-435-8000		<b>VCU Evans-Haynes Burn Center</b> 1213 E. Clay St. Richmond, VA 23298 804-828-2876		
<b>OTHER HOSPITALS:</b>	<b>Riverside Tappahannock Hospital</b> 618 Hospital Road Tappahannock, VA 22560 804-443-3311	<b>Riverside Walter Reed Hospital</b> 7519 Hospital Drive Gloucester, VA 23061 804-693-8899	NO DATA IN THIS CELL		
<b>DRINKING WATER INTAKES</b>	<b>Drinking Water Intakes</b>		<b>WWTP</b>		<b>COUNTY DESCRIPTION</b>
Drinking Water Intakes	Well water is used throughout the county and distributed through various public and privately owned community water systems.		<b>Nature Works, Inc.</b> 372 Coles Rd Burgess, VA 51133		<b>FIPS:</b> 133 <b>Land Area:</b> 286 square miles (192 Square miles of land) <b>Estimated Population:</b> <b>Major Industries:</b> Farming and Fishing <b>Major Water Bodies:</b> Rappahannock River, Potomac River, Chesapeake Bay <b>Major Roadways:</b> Route 360, State Route 200, 201, 202 <b>Major Towns:</b> Heathsville, Callao, Reedville, Fleeton, Lottsburd, Fairport <b>Major Rail Lines:</b>
<b>PLANNING TOOLS:</b>					
EOPs, MOAs, MOUs					
<b>TYPES OF FACILITIES:</b>					
<b>SARA Title III Facilities:</b> # <b>FRP Oil Facilities:</b> <b>SPCC Facilities:</b> # <b>RMP Facilities:</b> <b>NPDES Facilities:</b> <b>RCRA Facilities:</b> <b>TRI Sites:</b> <b>Water Intakes:</b> Industrial					
<b>SENSITIVE POPULATIONS:</b>	<b>National and State Parks</b>		<b>Local Parks</b>		<b>APPLICABLE RESPONSE PLANS:</b>
<b>Special Populations:</b>	NO DATA IN THIS CELL		NO DATA IN THIS CELL		<b>Federal:</b> <ul style="list-style-type: none"><li>U.S. EPA Region III Inland Area Contingency Plan Volume I</li><li>U.S. Coast Guard Sector Baltimore Area Contingency Plan</li></ul> <b>State:</b> <ul style="list-style-type: none"><li>Northern Virginia regional Hazard Mitigation Plan</li><li>Commonwealth of Virginia Emergency Operations Plan</li></ul>
<b>SOURCES OF RESPONSE EQUIPMENT:</b>	NO DATA IN THIS CELL		NO DATA IN THIS CELL		
NO DATA IN THIS CELL					
<b>MISCELLANEOUS:</b>					
NO DATA IN THIS CELL					

Note: The information presented in this fact sheet is a compilation of county data gathered to date. Summarized information can be found in full elsewhere.





**Legend**

- Fire Stations
- Hospitals
- National Park or Forest
- State Park or Forest
- Local Park
- Major Railroad Lines
- Interstate
- US route
- Major Road
- Local Road
- Natural Gas Pipeline
- Refined Petroleum Pipeline
- Water (Regional)

**2010 Census**

- 0 - 500
- 501 - 1,000
- 1,001 - 2,000
- 2,001 - 4,000

Coordinate System:  
WGS 84, Meters

Data Source(s):  
Base Map: ESRI Street Map Data

**DC Extended Subarea  
Contingency Plan  
Northumberland County, VA**

**Northumberland County, Virginia**

**Table 7.15.5 Areas of Responsibility**

NAME	TELEPHONE	ADDRESS	CITY	STATE	ZIP
BURGESS					
CALLAO					
FAIRPORT					
FLEETON					
HEATHSVILLE					
KILMARNOCK	804-435-1552	514 N MAIN ST	KILMARNOCK	VA	22482
LAKE					
LOTTSBURG					
REEDVILLE					
WICOMICO CHURCH					

**Northumberland County, Virginia**

**Table 7.15.5 County EMA Response Teams**

<b>NAME</b>	<b>TELEPHONE</b>	<b>ADDRESS</b>	<b>CITY</b>	<b>STATE</b>	<b>ZIP</b>
CALLAO VOLUNTEER RESCUE SQUAD	804-529-6630	1348 US HWY 360	CALLAO	VA	22435
MID COUNTY VOLUNTEER RESCUE SQUAD	804-580-8615	7990 US HWY 360	HEATHSVILLE	VA	22473
NORTHUMBERLAND COUNTY SHERIFFS OFFICE	804-580-5221	76 JUDICIAL PL	HEATHSVILLE	VA	22473
NORTHUMBERLAND VOLUNTEER RESCUE SQUAD STATION 2	804-453-7788	400 HACKS NECK RD	HEATHSVILLE	VA	22473
NORTHUMBERLAND VOLUNTEER RESCUE SQUAD STATION 1	804-453-7788	412 REED AVE	REEDVILLE	VA	22539

**Northumberland County, Virginia**

**Table 7.15.5 Facility Response Plans**

<b>NAME</b>	<b>ADDRESS</b>	<b>CITY</b>	<b>STATE</b>	<b>ZIP</b>	<b>REGIONAL ID</b>
AMPRO FISHERIES CO A DIV OF AMERICAN PROTEINS	140 MCNEAL RD	REEDVILLE	VA	22539	110001134040
OMEGA PROTEIN	610 MENHADEN RD	REEDVILLE	VA	22539	110000341023
CROP PRODUCTION SVC FARM 326	6961 NORTHUMBERLAND HWY	HEATHSVILLE	VA	22473	110038223623
CARRY ON TRAILER CORP	617 HARRY HOGAN RD	CALLAO	VA	22435	110012148416

**Northumberland County, Virginia**

**Table 7.15.5 LEPC Contacts**

<b>NAME</b>	<b>TITLE</b>	<b>TELEPHONE</b>	<b>ADDRESS</b>	<b>CITY</b>	<b>STATE</b>	<b>ZIP</b>
KENNETH D. EADES	COUNTY ADMINISTRATOR	804-580-7666	P.O BOX 129	HEATHSVILLE	VA	22473

**Northumberland County, Virginia**

**Table 7.15.5 Elected Officials**

<b>NAME</b>	<b>TITLE</b>	<b>TELEPHONE</b>	<b>ADDRESS</b>	<b>CITY</b>	<b>STATE</b>	<b>ZIP</b>
LINDA L. BOOTH	CIRCUIT CLERK	804-580-3700	P.O BOX 217	HEATHSVILLE	VA	22473
TODD E. THOMAS	COMMISSIONER OF REVENUE	804-580-4600	P.O BOX 518	HEATHSVILLE	VA	22473
R. MICHAEL MCKENNEY	COMMONWEALTH ATTORNEY	804-580-4471	1039 LODGE RD	CALLAO	VA	22435
L. WAYNE MIDDLETON	SHERIFF	804-580-5221	256 LUTTRELLVILLE RD	CALLAO	VA	22435
ELLEN BOOKER KIRBY	TREASURER	804-580-5201	689 STEAMBOAT LN	HEATHSVILLE	VA	22473



**Northumberland County, Virginia**

**Table 7.15.5 Power Utilities**

<b>NAME</b>	<b>TELEPHONE</b>	<b>ADDRESS</b>	<b>CITY</b>	<b>STATE</b>	<b>ZIP</b>
RAPPAHANNOCK ELECTRIC COOP	540-898-8500	247 INDUSTRIAL CT	FREDERICKSBURG	VA	22408
NORTHERN VIRGINIA ELECTRIC COOP	888-335-0500	10323 LOMOND DR	MANASSAS	VA	20109
DOMINION VIRGINIA POWER	888-667-3000	120 TREDEGAR ST	RICHMOND	VA	23219
NORTHERN NECK ELECTRIC COOP	804-333-3621	85 ST. JOHNS ST	WARSAW	VA	22572

## **7.16 Orange County, VA**

### **7.16.1 Area of Responsibility**

Orange County is located in the North central Piedmont region of the state. It is bordered to the northwest by Madison County, to the southwest by Albemarle County, to the south by Louisa County, to the east by Spotsylvania County, and to the west by Greene County. Orange County contains 2 municipalities. Orange County has a population of about 33,481. The address of the County Offices is: 112 W. Main St, Orange, VA 22960 (Telephone 540-661-5431).

County Municipalities:

- Gordonsville
- Orange

### **7.16.2 Response Systems and Policies**

The Orange County Office of Emergency Management is a combined department consisting of the Emergency Management Department and the County's Fire & EMS Department. The OEM is responsible for overall coordination of emergency services for Orange County. This includes coordinating local emergency planning, training, and exercise activities and overseeing maintenance of the local emergency operations plan. Emergency Services within Orange County consists of a unique blend of volunteers and career personnel. During times of crisis, it is the public safety community that can make the difference between life and death. The Orange County Emergency Communications Center operates the County 9-1-1 system.

### **7.16.3 County EMA Response Teams**

Orange County is a member of the Fredericksburg Regional Hazardous Materials Response Team.

Fact Sheet:

Orange County, Virginia

VDEM State  
Emergency  
Operation Center:  
(24 hour) 800-468-8892  
804-674-2400

Virginia Department of  
Health:  
Ph: 804-864-7026  
Ph: 804-864-7001

VADEQ Hot Line  
804-698-4000  
800-592-5482

National Park Service  
202-619-7065/7500  
301-714-2235

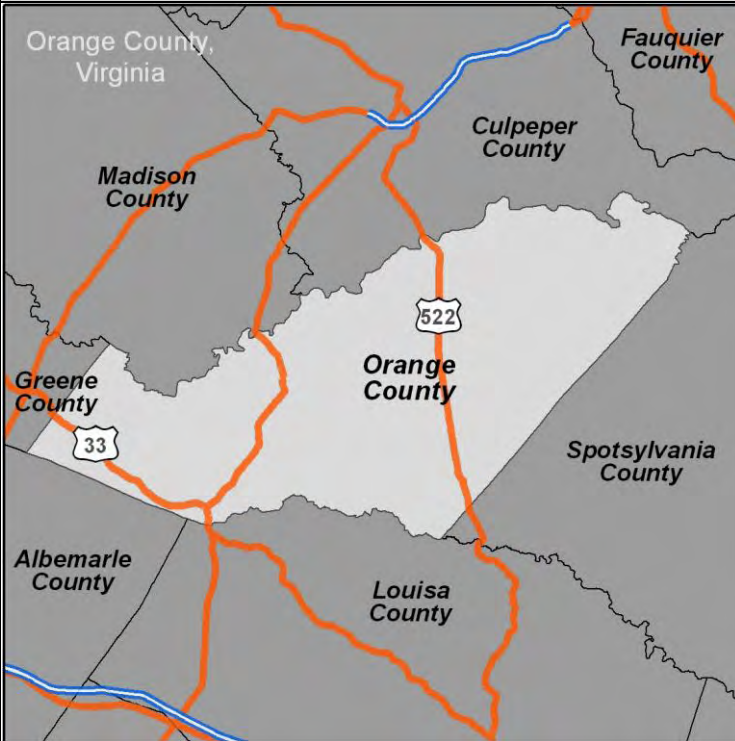
EPA Planning OSC:  
Charlie Fitzsimmons  
Office: 410-305-3027  
Fax: 410-305-3096  
Cell: 443-223-9774  
SAT: 8816 2249 1167

Alternate OSCs:  
Greg Ham  
Office: 215-514-9510  
Fax: 410-305-3096  
Cell: 410-952-4622  
SAT: 8816 2249 1172

Richard Rupert  
Office: 215-814-2879  
Fax: 215-814-3254  
Cell: 215-514-8773

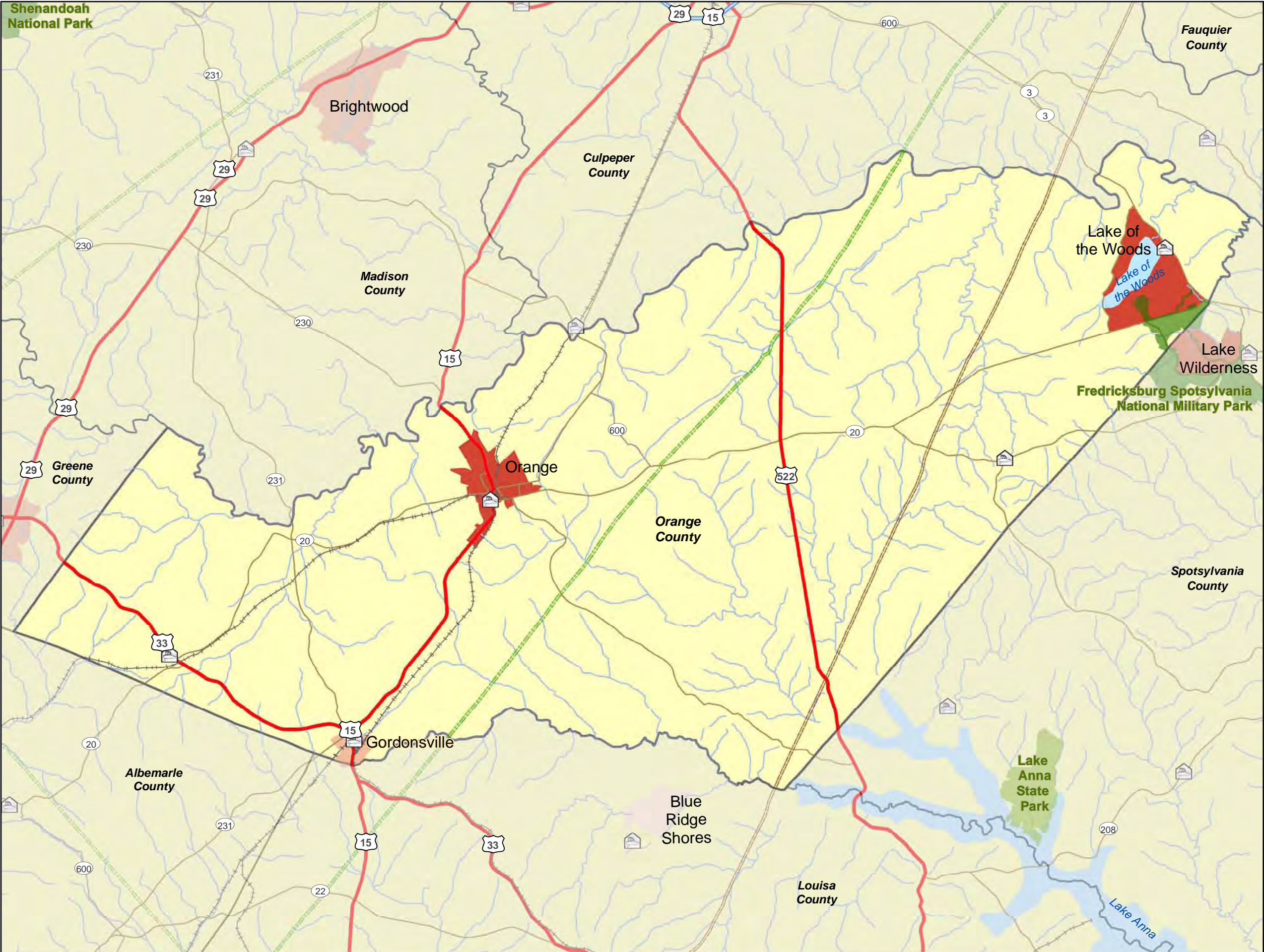
National Guard CST:

Updated 3-2013

<b>CONTACTS:</b> 24-Hour County Dispatch: 540- 672-1234 EMA Director: John Harkness 540 661 5431 Deputy E.M. Coordinator: John Harkness 540 661 5431 LEPC Chair: 540 661 5431 County Administrator: 540-672-3313 County Clerk: 540-672-3150 Commissioner of Revenue: 540-672-4441 Human Services: 540-672-1291 <a href="http://orangecountyva.gov/emerg_manage/index.asp">http://orangecountyva.gov/emerg_manage/index.asp</a> <b>Emergency: 911</b>	<b>Water Bodies</b> Lake Anna, Lake Orange, Lake of the Woods, Robinson River, York River, Rappahannock River, Rapidan River, North Anna River	<b>Pipelines: Natural Gas and Refined Petroleum</b> COLONIAL CO (Petroleum) 800-926-2728 WILLIAMS GAS - TRANSCO (Natural Gas) (800) 688-6321		<b>Defense Site Locations</b> United States Department of the Air Force 1109 Nomad Way Rhoadesville, VA 51137	<b>COUNTY MAP:</b> 
<b>HAZMAT TEAMS:</b> Fredericksburg Regional HAZMAT Team <a href="http://www.vaemergency.gov/em-community/hazmat/teams">http://www.vaemergency.gov/em-community/hazmat/teams</a>	<b>Electric Utilities</b> Dominion Virginia Power : 888-667-3000 Northern Neck Electric Coop: 804-333-3621 Northern Virginia Electric Coop: 888-335-0500 Rappahannock Electric Coop: 540-898-8500	<b>Gas Utilities</b> Columbia Gas of Virginia 540-368-3200	<b>Water Utilities</b> Well water is used throughout the county and distributed through various public and privately owned community water systems.		
<b>HOSPITALS WITH TRAUMA CENTERS:</b> Rappahannock General Hospital (Level 2)	<b>Trauma Center</b> Rappahannock General Hospital 101 Harris Road Kilmarnock, Virginia 22482 804-435-8000		<b>Closest Burn Unit</b> VCU Evans-Haynes Burn Center 1213 E. Clay St. Richmond, VA 23298 804-828-2876		
<b>OTHER HOSPITALS:</b> Riverside Tappahannock Hospital Riverside Walter Reed Hospital	<b>Riverside Tappahannock Hospital</b> 618 Hospital Road Tappahannock, VA 22560 804-443-3311	<b>Riverside Walter Reed Hospital</b> 7519 Hospital Drive Gloucester, VA 23061 804-693-8899	NO DATA IN THIS CELL		
<b>DRINKING WATER INTAKES</b> Drinking Water Intakes	<b>Drinking Water Intakes</b> Well water is used throughout the county and distributed through various public and privately owned community water systems.		<b>WWTP</b> Rapidan Service Authority 3489 Germanna Hwy Locust Grove, VA 51137		
<b>PLANNING TOOLS:</b> EOPs, MOAs, MOUs					<b>COUNTY DESCRIPTION</b> <b>FIPS:</b> <b>Land Area:</b> 355 Sq miles <b>Estimated Population:</b> <b>Major Industries:</b> <b>Major Water Bodies:</b> , Robinson River, York River, Rappahannock River, Rapidan River, North Anna River, <b>Major Roadways:</b> Rt 3, 15, 20, 22, 231, 522 <b>Major Towns:</b> Gordonsville, Orange, Barboursville, Locust Grove, Lake of the Woods <b>Major Rail Lines:</b> Buckingham Branch, Norfolk Southern, AMTrak, CSX, Chesapeake & Ohio, Southern Railroad
<b>TYPES OF FACILITIES:</b> SARA Title III Facilities: # FRP Oil Facilities: SPCC Facilities: # RMP Facilities: NPDES Facilities: RCRA Facilities: TRI Sites: Water Intakes: Industrial					
<b>SENSITIVE POPULATIONS:</b> Special Populations:	<b>National and State Parks</b> Lake Anna State Park		<b>Local Parks</b> Fredericksburg and Spotsylvania County Battlefields Memorial		
<b>SOURCES OF RESPONSE EQUIPMENT:</b> NO DATA IN THIS CELL	NO DATA IN THIS CELL		NO DATA IN THIS CELL		
<b>MISCELLANEOUS:</b> NO DATA IN THIS CELL					
					<b>APPLICABLE RESPONSE PLANS:</b> <b>Federal:</b> <ul style="list-style-type: none"><li>U.S. EPA Region III Inland Area Contingency Plan Volume I</li><li>U.S. Coast Guard Sector Baltimore Area Contingency Plan</li></ul> <b>State:</b> <ul style="list-style-type: none"><li>Commonwealth of Virginia Emergency Operations Plan</li></ul>

Note: The information presented in this fact sheet is a compilation of county data gathered to date. Summarized information can be found in full elsewhere.





**Legend**

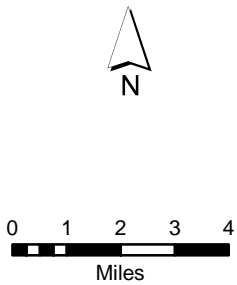
- Fire Stations
- Hospitals
- National Park or Forest
- State Park or Forest
- Local Park
- Major Railroad Lines
- Interstate
- US route
- Major Road
- Local Road
- Natural Gas Pipeline
- Refined Petroleum Pipeline
- Water (Regional)

**2010 Census**

- 0 - 1000
- 1001 - 2000
- 2001 - 4000
- 4001 - 8000
- 8001 - 16000

Coordinate System:  
WGS 84, Meters

Data Source(s):  
Base Map: ESRI Street Map Data



**DC Extended Subarea  
Contingency Plan  
Orange County, VA**



**Orange County, Virginia**

**Table 7.16.5 Areas of Responsibility**

<b>NAME</b>	<b>TELEPHONE</b>	<b>ADDRESS</b>	<b>CITY</b>	<b>STATE</b>	<b>ZIP</b>
BARBOURSVILLE					
GORDONSVILLE	540-832-2233	112 S. MAIN STREET	GORDONSVILLE	VA	22942
LOCUST GROVE					
ORANGE	540-672-5005	119 BELLEVIEW AVE	ORANGE	VA	22960

**Orange County, Virginia**

**Table 7.16.5 County EMA Response Teams**

NAME	TELEPHONE	ADDRESS	CITY	STATE	ZIP
BARBOURSVILLE VOLUNTEER FIRE DEPT	540-832-2312	5251 SPOTSWOOD TR	BARBOURSVILLE	VA	22923
ORANGE COUNTY RESCUE SQUAD STATION 25	540-832-2312	5251 SPOTSWOOD TR	BARBOURSVILLE	VA	22923
GORDONSVILLE POLICE DEPT	540-832-2272	112 SOUTH MAIN ST	GORDONSVILLE	VA	22942
ORANGE COUNTY RESCUE SQUAD STATION 24	540-832-5211	403 SOUTH HIGH ST	GORDONSVILLE	VA	22942
LAKE OF THE WOODS FIRE AND RESCUE	540-972-7510	104 LAKEVIEW PKWY	LOCUST GROVE	VA	22508
ORANGE COUNTY RESCUE SQUAD STATION 29	540-972-7510	104 LAKEVIEW PKWY	LOCUST GROVE	VA	22508
ORANGE CITY POLICE DEPT	540-672-1491	249 BLUE RIDGE DR	ORANGE	VA	22960
ORANGE COUNTY RESCUE SQUAD STATION 23	540-672-2020	151 BERRY HILL RD	ORANGE	VA	22960
ORANGE COUNTY SHERIFFS OFFICE	540-672-1200	11350 PORTER RD	ORANGE	VA	22960
ORANGE VOLUNTEER FIRE DEPT INCORPORATED	540-672-1414	205 CAROLINE ST	ORANGE	VA	22960
ORANGE COUNTY RESCUE SQUAD STATION 21	540-854-4128	28072 MINE RUN RD	RHOADESVILLE	VA	22542

**Orange County, Virginia**

**Table 7.16.5 Facility Response Plans**

NAME	ADDRESS	CITY	STATE	ZIP	REGIONAL ID
AEROJET CORP	7499 PINE STAKE RD	CULPEPER	VA	22701	110001136501
AMERICAN PRESS INC	1 AMERICAN PL	GORDONSVILLE	VA	22942	110001891141
LIBERTY FABRICS	13441 LIBERTY LN	GORDONSVILLE	VA	22942	110001904770
VON HOLTZBRINCK PUBLISHING SERVICES	16365 JAMES MADISON HWY	GORDONSVILLE	VA	22942	110000341498
WILDERNESS WWTP	360575 WILDERNESS SHORES WAY	LOCUST GROVE	VA	22508	110015309780
AMERICAN WOODMARK - ORANGE DIMENSION PLANT	281 KENTUCKY RD	ORANGE	VA	22960	110001887593
INTERNATIONAL TELESERVICE CORP	315 BYRD ST	ORANGE	VA	22960	110002097365
LOHMANN SPECIALTY COATINGS LLC	14218 LITCHFIELD DR	ORANGE	VA	22960	110016753690
ORANGE VIRGINIA TOWN OF SEWAGE	13222 SPICERS MILL RD	ORANGE	VA	22960	110010916642
ORANGE-MADISON COOP. (ORANGE BRANCH)(CB)	RT. 15 S	ORANGE	VA	22960	110038266792
RIDGID PRODUCTS	14100 OLD GORDONSVILLE RD	ORANGE	VA	22960	110005221893
ST GABRIEL LABORATORIES	14044 LITCHFIELD DR	ORANGE	VA	22960	110024205082
VIRGINIA METAL INDUSTRIES INC	12314 OLD GORDONSVILLE RD.	ORANGE	VA	22960	110000764423
GENERAL SHALE PRODUCTS LLC - PLANT 37	ROUTE 655	SOMERSET	VA	22972	110008189860
TRANSCONTINENTAL GAS PIPELINE - STATION 180	7444 EVERONIA RD	UNIONVILLE	VA	22567	110020676320



**Orange County, Virginia**

**Table 7.16.5 Railroad Companies**

<b>OWNER</b>	<b>EMERGENCY TELEPHONE</b>	<b>ADDRESS</b>	<b>CITY</b>	<b>STATE</b>	<b>ZIP</b>
BB	866-244-4529	1063 MAIN STREET	DILLWYN	VA	23936
NORFOLK SOUTHERN	800-453-2530	RAILCAR AVE	EDGEMOORE	DE	19802

**Orange County, Virginia**

**Table 7.16.5 Pipeline Companies**

<b>OWNER</b>	<b>TYPE</b>	<b>EMERGENCY TELEPHONE</b>	<b>NON-EMERGENCY TELEPHONE</b>
COLONIAL CO	REFINED PETROLEUM PIPELINE	800-926-2728	800-275-3004
WILLIAMS	NATURAL GAS PIPELINE	800-688-6321	800-945-5426

**Orange County, Virginia**

**Table 7.16.5 LEPC Contacts**

<b>NAME</b>	<b>TITLE</b>	<b>TELEPHONE</b>	<b>ADDRESS</b>	<b>CITY</b>	<b>STATE</b>	<b>ZIP</b>
JOHN R. HARKNESS	FIRE CHIEF	540 661 5431	112 W. MAIN ST	ORANGE	VA	22960

**Orange County, Virginia**

**Table 7.16.5 Elected Officials**

<b>NAME</b>	<b>TITLE</b>	<b>TELEPHONE</b>	<b>ADDRESS</b>	<b>CITY</b>	<b>STATE</b>	<b>ZIP</b>
TERESA CARROLL	CIRCUIT CLERK	540-672-4030	110 N. MADISON RD	ORANGE	VA	22960
DONNA H. CHEWNING	COMMISSIONER OF REVENUE	540-672-4441	P.O BOX 389	ORANGE	VA	22960
DIANA WHEELER	COMMONWEALTH ATTORNEY	540-672-4848	110 N. MADISON RD	ORANGE	VA	22960
MARK AMOS	SHERIFF	540-672-1200	11350 PORTER RD	ORANGE	VA	22960
PHYLLIS M. YANCEY	TREASURER	540-672-2656	112 W. MAIN ST	ORANGE	VA	22960

**Orange County, Virginia**

**Table 7.16.5 Power Utilities**

<b>NAME</b>	<b>TELEPHONE</b>	<b>ADDRESS</b>	<b>CITY</b>	<b>STATE</b>	<b>ZIP</b>
RAPPAHANNOCK ELECTRIC COOP	540-898-8500	247 INDUSTRIAL CT	FREDERICKSBURG	VA	22408
NORTHERN VIRGINIA ELECTRIC COOP	888-335-0500	10323 LOMOND DR	MANASSAS	VA	20109
DOMINION VIRGINIA POWER	888-667-3000	120 TREDEGAR ST	RICHMOND	VA	23219
NORTHERN NECK ELECTRIC COOP	804-333-3621	85 ST. JOHNS ST	WARSAW	VA	22572

**Orange County, Virginia**

**Table 7.16.5 Military Installations**

<b>NAME</b>	<b>ADDRESS</b>	<b>CITY</b>	<b>STATE</b>	<b>ZIP</b>
US DEPARTMENT OF THE AIR FORCE	1109 NOMAD WAY	RHOADESVILLE	VA	51137

## **7.17 Prince William County, VA**

### **7.17.1 Area of Responsibility**

Prince William County is located in the North central Piedmont region of the state. It is bordered to the north by Loudoun County, to the northeast by Fairfax County, to the southeast by Charles County, to the south by Stafford County, and to the west by Fauquier County. The County also surrounds the Independent Cities of Manassas and Manassas Park. Prince William County contains 4 incorporated towns and 2 Independent Cities. Prince William County has a population of about 402,002. The address of the County Offices is: 1 County Complex Court, Prince William, VA 22192 (Telephone 703-792-5627).

County Municipalities:

- City of Manassas
- City of Manassas Park
- Dumfries
- Haymarket
- Occoquan
- Quantico

### **7.17.2 Response Systems and Policies**

The County's Office of Emergency Management (EM) coordinates efforts to ensure that the County is able to mitigate, prepare for, respond to and recover from any type of natural or human-caused disaster. The County uses an all-hazards approach to emergency preparedness which means that planning efforts consider all types of disasters that could occur in the County.

Emergency Management falls within the Department of Fire and Rescue. However, emergency management encompasses the entire County. The County works in collaboration with other community groups including the American Red Cross, Volunteer Prince William and other emergency partners.

In addition to emergency preparedness planning, the OEM also manages the PWC Emergency Operations Center (EOC), oversees the Emergency Operations Plan (EOP), conducts and facilitates training and exercise programs on intra-agency, inter-agency and multi-jurisdictional levels, and manages Homeland Security grants from the federal government

The Office of Public Safety Communications (OPSC) is the cornerstone of the County's comprehensive public safety response system (9-1-1). The main objective of the OPSC is to facilitate the flow of information in a seamless and rapid manner, and to provide aid, comfort and instructions to the public prior to the arrival of police and fire and rescue field resources.

The OPSC provides command, control and information support services to the police department and fire and rescue services. OPSC personnel are often the first representatives of County government to assist citizens in need. Without leaving the communications center, they are usually the first public safety persons to 'arrive' at the scene of a crime, fire or medical emergency.



Fact Sheet:

Prince William County, Virginia

VDEM State  
Emergency  
Operation Center:  
(24 hour) 800-468-8892  
804-674-2400

Virginia Department of  
Health:  
Ph: 804-864-7026  
Ph: 804-864-7001

VADEQ Hot Line  
804-698-4000  
800-592-5482

National Park Service  
202-619-7065/7500  
301-714-2235

EPA Planning OSC:  
Charlie Fitzsimmons  
Office: 410-305-3027  
Fax: 410-305-3096  
Cell: 443-223-9774  
SAT: 8816 2249 1167

Alternate OSCs:  
Greg Ham  
Office: 215-514-9510  
Fax: 410-305-3096  
Cell: 410-952-4622  
SAT: 8816 2249 1172

Richard Rupert  
Office: 215-814-2879  
Fax: 215-814-3254  
Cell: 215-514-8773

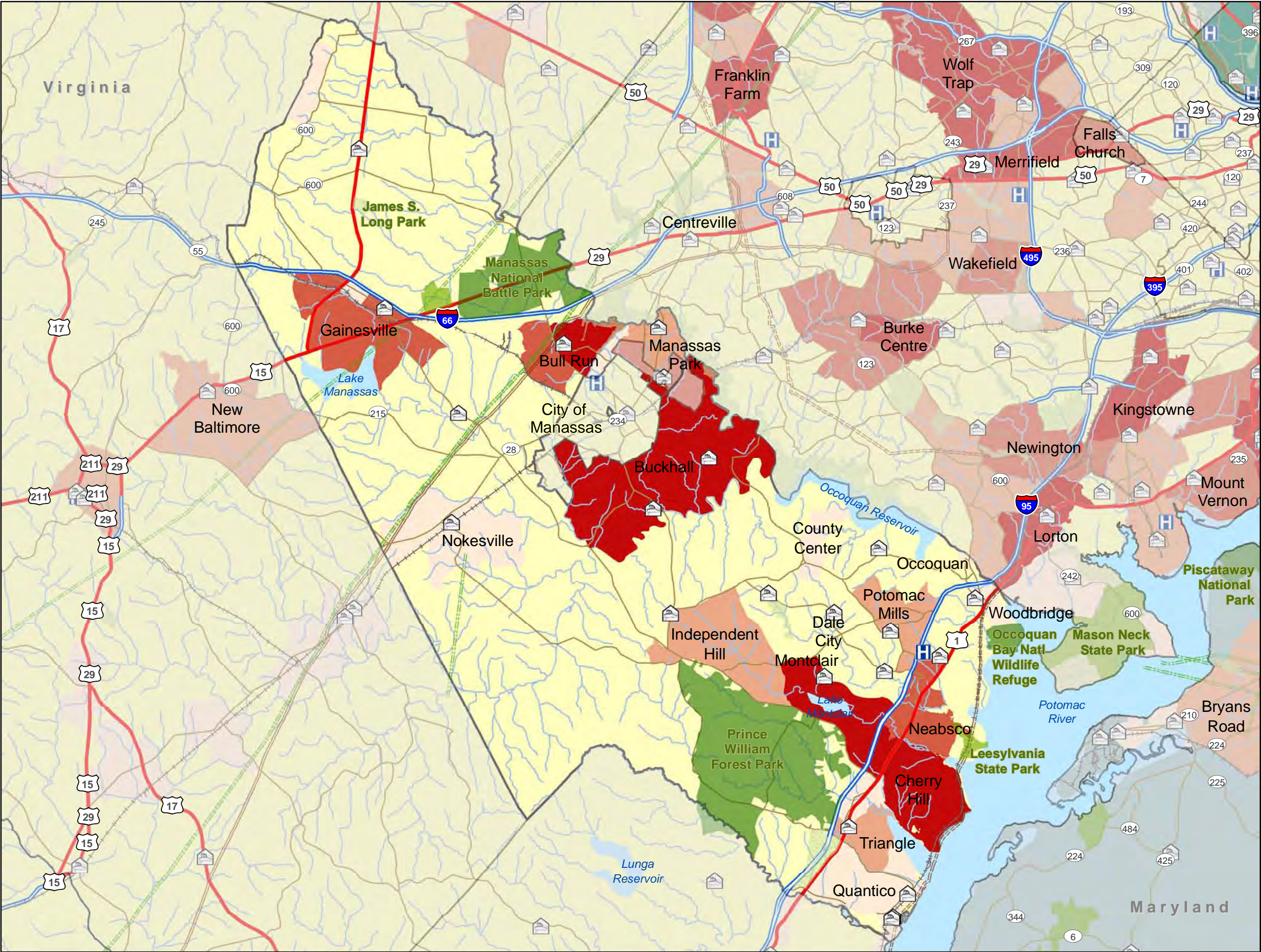
National Guard CST:

Updated 3-2013

<b>CONTACTS:</b> <b>24-Hour County Dispatch:</b> 703-792-6810 <b>EMA Coordinator:</b> Matt Adkins 703-792-7405 <b>LEPC Coordinator:</b> Kevin McGee 703-792-7440 <b>County Executive:</b> 703-792-4640 <b>County Clerk:</b> 703-792-4640 <b>County Tax Office:</b> 703-792-6780 <b>Health Department:</b> 703-792-6300 <b>Emergency: 911</b>		<b>Water Bodies</b> Potomac River, Lake Manassas, Lake Montclair		<b>Pipelines: Natural Gas and Refined Petroleum</b> <b>Williams Gas –Transco</b> (800-440-8475) <b>Columbia Gas</b> (540-368-3200) <b>Colonial Co.</b> (800-926-2728), <b>Plantation Co.</b> (770-751-4000) <b>CNG Transmission</b> (1-800-522-7001)		<b>Defense Site Locations</b> Virginia Natl. Guard (703) 368-5114		<b>COUNTY MAP:</b> 	
<b>HAZMAT TEAMS:</b>		<b>Electric Utilities</b>		<b>Gas Utilities</b>		<b>Water Utilities</b>			
Regional HAZMAT Team <a href="http://www.vaemergency.gov/em-community/hazmat/teams">http://www.vaemergency.gov/em-community/hazmat/teams</a>		Dominion Virginia Power : 888-667-3000 Northern Neck Electric Coop: 804-333-3621 Northern Virginia Electric Coop: 888-335-0500 Rappahannock Electric Coop: 540-898-8500		Columbia Gas of Virginia 540-368-3200		Well water is used throughout the county and distributed through various public and privately owned community water systems.			
<b>HOSPITALS WITH TRAUMA CENTERS:</b>		<b>Nearest Trauma Center</b>				<b>Closest Burn Unit</b>			
Inova Loudoun Hospital		Inova Loudon Hospital, Level 1 44045 Riverside Parkway Leesburg, VA 20176, (703)-858-6000				MedStar Washington Hospital Center 110 Irving Street, NW, Washington D.C. 20010, (202-877-7000)			
<b>OTHER HOSPITALS:</b> NO DATA IN THIS CELL		NO DATA IN THIS CELL				NO DATA IN THIS CELL			
<b>DRINKING WATER INTAKES</b>		<b>Drinking Water Intakes</b>				<b>WWTP</b>			
Drinking Water Intakes		Well water is used throughout the county and distributed through various public and privately owned community water systems.				Dale Service Corporation 5609 Mapledale Plaza WoodBridge, VA 22193 (703-590-4495), Prince William County Service Authority Inc. 4 County Complex CT WoodBridge, VA 22192 (703-335-7900)			
<b>PLANNING TOOLS:</b>									
EOPs, MOAs, MOUs									
<b>TYPES OF FACILITIES:</b>									
SARA Title III Facilities: # FRP Oil Facilities: 3 SPCC Facilities: # RMP Facilities: # NPDES Facilities: 7 RCRA Facilities: 0 TRI Sites: 0 Water Intakes: # Industrial									
<b>SENSITIVE POPULATIONS:</b>		<b>National and State Parks</b>				<b>Local Parks</b>			
Special Populations:		Prince William Forest Park, Manassas Natl. Battle Park, Occoquan Bay Natl. Wildlife Refuge, Conway-Robinson Memorial State Forest, Leesylvania State Park				James and Long Regional Park, Andrew Leitch Park, Locust Shade Park			
<b>SOURCES OF RESPONSE EQUIPMENT:</b>		NO DATA IN THIS CELL				NO DATA IN THIS CELL			
NO DATA IN THIS CELL									
<b>MISCELLANEOUS:</b> NO DATA IN THIS CELL									
						<b>COUNTY DESCRIPTION</b>			
						FIPS: 51153 Land Area: 335 square miles Estimated Population: 419,006 (2011) Major Industries: Government, Retail, Construction Major Water Bodies: Potomac River, Lake Manassas, Lake Montclair, Occoquan Creek and Reservoir, Breckinridge Reservoir Major Roadways: I-95, US 1, US 15, VA 28, VA 234, VA 215, VA 600, VA 55 Major Towns: Sudley, Hoadly, Gainesville, Quantico Major Rail Lines: NS 800-453-2530, CSXT 800-232-0144, WRE 703-684-1001			
						<b>APPLICABLE RESPONSE PLANS:</b>			
						Federal: • U.S. EPA Region III Inland Area Contingency Plan Volume I • U.S. Coast Guard Sector Baltimore Area Contingency Plan State: • Commonwealth of Virginia Emergency Operations Plan			

Note: The information presented in this fact sheet is a compilation of county data gathered to date. Summarized information can be found in full in the US EPA Region III Inland Area Contingency Plan, Volume IV





**Legend**

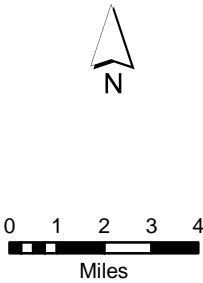
- Fire Stations
- Hospitals
- National Park or Forest
- State Park or Forest
- Local Park
- Major Railroad Lines
- Interstate
- US route
- Major Road
- Local Road
- Natural Gas Pipeline
- Refined Petroleum Pipeline
- Water (Regional)

**2010 Census**

- 0 - 5,000
- 5,001 - 10,000
- 10,001 - 15,000
- 15,001 - 20,000

Coordinate System:  
WGS 84, Meters

Data Source(s):  
Base Map: ESRI Street Map Data



**DC Extended Subarea  
Contingency Plan  
Prince William County, VA**



**Prince William County, Virginia**

**Table 7.17.5 County EMA Response Teams**

NAME	TELEPHONE	ADDRESS	CITY	STATE	ZIP
NOKESVILLE VOLUNTEER FIRE DEPT STATION 25	703-367-9700	9405 LINTON HALL RD	BRISTOW	VA	20136
DALE CITY VOLUNTEER FIRE DEPT STATION 10	703-670-2424	14998 BIRCHDALE AVE	DALE CITY	VA	22193
DALE CITY VOLUNTEER FIRE DEPT STATION 13	703-590-2402	13511 HILLENDAL DR	DALE CITY	VA	22193
DALE CITY VOLUNTEER FIRE DEPT STATION 18	703-680-3533	5849 DALE BLVD	DALE CITY	VA	22193
DALE CITY VOLUNTEER FIRE DEPT STATION 20	703-590-3091	3171 PRINCE WILLIAM PKWY	DALE CITY	VA	22193
DUMFRIES POLICE DEPT	703-221-1111	18130 TRIANGLE SHOPPING PLZ	DUMFRIES	VA	22026
GAINESVILLE VOLUNTEER FIRE AND RESCUE STATION 4	703-754-1112	14250 JOHN MARSHALL HWY	GAINESVILLE	VA	20155
EVERGREEN VOLUNTEER FIRE AND RESCUE STATION 15	703-754-9097	3510 JAMES MADISON HWY	HAYMARKET	VA	20169
HAYMARKET POLICE DEPT	703-753-2700	14710 WASHINGTON ST	HAYMARKET	VA	20169
BUCKHALL VOLUNTEER FIRE DEPT STATION 16	703-368-0859	7190 YATES FORD RD	MANASSAS	VA	20111
COLES DISTRICT VOLUNTEER FIRE DEPT STATION 6	703-791-5400	13712 DUMFRIES RD	MANASSAS	VA	20112
LAKE JACKSON DISTRICT VOLUNTEER FIRE DEPT STATION 507	703-368-3233	11310 COLES DR	MANASSAS	VA	20112
NATIONAL PARK SERVICE - MANASSAS NATIONAL BATTLEFIELD PARK LAW ENFORCEMENT	703-754-1861	12521 LEE HWY	MANASSAS	VA	20109
NORTHERN VIRGINIA COMMUNITY COLLEGE POLICE - MANASSAS	703-257-6650	6901 SUDLEY RD ROOM 309 HOWSMAN HALL	MANASSAS	VA	20109
PRINCE WILLIAM COUNTY POLICE DEPT	703-792-6515	9319 MOSBY ST	MANASSAS	VA	20110
PRINCE WILLIAM COUNTY SHERIFFS OFFICE	703-792-6070	9311 LEE AVE	MANASSAS	VA	20110
STONEWALL JACKSON VOLUNTEER FIRE DEPT STATION 11	703-369-5396	7814 GARNER DR	MANASSAS	VA	20109
VIRGINIA STATE POLICE DIVISION 7 AREA 11 - MANASSAS	703-791-3101	14420 INDEPENDENT HILL DR	MANASSAS	VA	20112
YORKSHIRE VOLUNTEER FIRE DEPT	703-368-4433	8277 PATTON LANE	MANASSAS	VA	20111
DUMFRIES-TRIANGLE VOLUNTEER FIRE AND RESCUE STATION 17	703-680-3517	15219 HOLLEYSIDE DR	MONTCLAIR	VA	22025

**Prince William County, Virginia**

**Table 7.17.5 County EMA Response Teams**

NAME	TELEPHONE	ADDRESS	CITY	STATE	ZIP
NOKESVILLE VOLUNTEER FIRE DEPT STATION 5	703-594-2220	12826 MARSTELLER DR	NOKESVILLE	VA	20181
OCCOQUAN POLICE DEPT	703-491-1918	314 MILL ST	OCCOQUAN	VA	22125
MARINE AIR CORPS FACILITY - QUANTICO AIRCRAFT RESCUE AND FIREFIGHTING-DOD	703-784-2636	2100 ROWELL RD	QUANTICO	VA	22134
QUANTICO FIRE AND EMERGENCY SERVICES STATION 31-DOD	703-784-2636	2045 BARNETT AVE	QUANTICO	VA	22134
QUANTICO FIRE AND EMERGENCY SERVICES STATION 52-DOD	703-784-2636	ROWELL RD BUILDING 69	QUANTICO	VA	22134
QUANTICO POLICE DEPT	703-640-7500	405 BRDWAY ST	QUANTICO	VA	22134
DUMFRIES-TRIANGLE VOLUNTEER FIRE DEPT STATION 3	703-221-4242	18321 JEFFERSON DAVIS HWY	TRIANGLE	VA	22172
NATIONAL PARK SERVICE - TURKEY RUN RANGER STATION	703-221-2192	5490 TURKEY RUN RD	TRIANGLE	VA	22172
NORTHERN VIRGINIA COMMUNITY COLLEGE POLICE - WOODBRIDGE CAMPUS	703-670-0331	SOUTH COLLEGE DR ROOM 102	WOODBIDGE	VA	22191
OCCOQUAN-WOODBRIDGE-LORTON VOLUNTEER FIRE DEPT STATION 12	703-494-4171	2170 MONTGOMERY AVE	WOODBIDGE	VA	22191
OCCOQUAN-WOODBRIDGE-LORTON VOLUNTEER FIRE DEPT STATION 14	703-494-7119	12400 HEDGES RUN RD	WOODBIDGE	VA	22192
OCCOQUAN-WOODBRIDGE-LORTON VOLUNTEER FIRE DEPT STATION 2	703-491-5173	1306 F ST	WOODBIDGE	VA	22191
UNITED STATES FISH AND WILDLIFE SERVICE - POTOMAC RIVER NATIONAL WILDLIFE REFUGE COMPLEX	703-490-4979	14344 JEFFERSON DAVIS HWY	WOODBIDGE	VA	22191

**Prince William County, Virginia**

**Table 7.17.5 Hospital Contacts**

<b>NAME</b>	<b>TELEPHONE</b>	<b>ADDRESS</b>	<b>CITY</b>	<b>STATE</b>	<b>ZIP</b>
POTOMAC HOSPITAL	703-670-1313	2300 OPITZ BOULEVARD	WOODBIDGE	VA	22191

**Prince William County, Virginia**  
**Table 7.17.5 Facility Response Plans**

NAME	ADDRESS	CITY	STATE	ZIP	REGIONAL ID
DALE SERVICE CORP PLANT NUMBER 1	15051 NORTH BIRCHDALE AVE	DALE CITY	VA	22193	110000736080
VEPCO POSSUM POINT POWER STATION	19000 POSSUM POINT RD	DUMFRIES	VA	22026	110000340774
VIRGINIA CONCRETE DUMFRIES PLANT	217 CANAL RD	DUMFRIES	VA	22026	110001892391
ATLANTIC RESEARCH CORP - GAINESVILLE	5945 WELLINGTON RD	GAINESVILLE	VA	20155	110000620169
BETCO BLOCK AND PRODUCTS	5291 WELLINGTON RD	GAINESVILLE	VA	20155	110002443464
VIRGINIA CONCRETE GAINESVILLE PLANT	7300 RAIL LINE CT	GAINESVILLE	VA	20155	110039071125
DOANE PET CARE CO	7610 DOANE DR	MANASSAS	VA	20108	110000499577
HANSON PIPE AND PRODUCTS INC - MANASSAS	7816 BETHLEHEM RD	MANASSAS	VA	20109	110002445364
MID ATLANTIC MATERIALS INC - MANASSAS	7310 OLD COMPTON RD	MANASSAS	VA	20109	110002030784
NOVA ENERGY ASSOCIATES LLC	BALLS FORD RD	MANASSAS	VA		110040488683
PRINCE WILLIAM COUNTY SANITARY LANDFILL	14811 DUMFRIES RD	MANASSAS	VA	20112	110007008004
QUARLES PETROLEUM INC MANASSAS BULK PLANT	8001 WELLINGFORD DR	MANASSAS	VA	20109	110002316379
SAFETY-KLEEN SYSTEMS (205801)	11520 BALLS FORD RD	MANASSAS	VA	20109	110000869962
SUNOCO - MANASSAS TERMINAL	10315 BALLS FORD RD	MANASSAS	VA	20109	110008202131
TRANSCONTINENTAL GAS PIPELINE-STATION 185	10201 BALLS FORD RD	MANASSAS	VA	20110	110007320130
TREASURE CHEST ADVERTISING	7619 DOANE DR	MANASSAS	VA	20109	110000499568
MANASSAS CITY WTP	14329 GLENKIRK RD	NOKESVILLE	VA	20181	110010915590
FAIRFAX COUNTY WATER AUTHORITY OCCOQUAN WTP	411 MILL ST	OCCOQUAN	VA	22125	110000558361
MARINE CORPS COMBAT DEVELOPMENT COMMAND	24144 MONTEZUMA AVE CAMP BARRETT	QUANTICO	VA	22134	110012706606
MCB QUANTICO MAINSIDE WTP	1303 CADDY ST	QUANTICO	VA	22134	110000552544
US MARINE CORPS BASE QUANTICO	3250 CATLIN AVE	QUANTICO	VA	22134	110024424149
U.S. NATL. PARK SERVICE PRINCE WILLIAM FOREST PARK (PRWI)	18100 PARK HQ RD	TRIANGLE	VA	22172	110022522420
DALE SERVICE CORP PLANT NO 8	14420 DELANEY RD.	WOODBIDGE	VA	22192	110000737793
PALM POOLS CORP.	5019 DAVIS FORD RD	WOODBIDGE	VA	2219	110011488755
POTOMAC AIRGAS	13740 DABNEY RD.	WOODBIDGE	VA	22191	110002097267

**Prince William County, Virginia**

**Table 7.17.5 Facility Response Plans**

<b>NAME</b>	<b>ADDRESS</b>	<b>CITY</b>	<b>STATE</b>	<b>ZIP</b>	<b>REGIONAL ID</b>
PWCSA - H L MOONEY WWTP	1851 RIPPON BLVD	WOODBIDGE	VA	22192	110001887860
U.S. HOME SYSTEMS INC.	1041 CANNONS CT	WOODBIDGE	VA	22191	110024886925
VIRGINIA CONCRETE CO INC - WOODBRI	936 ANNAPOLIS WAY	WOODBIDGE	VA	22191	110001887833



**Prince William County, Virginia**

**Table 7.17.5 Railroad Companies**

<b>OWNER</b>	<b>EMERGENCY TELEPHONE</b>	<b>ADDRESS</b>	<b>CITY</b>	<b>STATE</b>	<b>ZIP</b>
WRE	703-684-1001	1500 KING STREET SUITE 202	ALEXANDRIA	VA	22314
CSXT	800-232-0144	100 S MAPLE AVE	BRUNSWICK	MD	21716
NORFOLK SOUTHERN	800-453-2530	3 COMMERCIAL PLACE	NORFOLK	VA	23510

**Prince William County, Virginia**

**Table 7.17.5 Pipeline Companies**

<b>OWNER</b>	<b>TYPE</b>	<b>EMERGENCY PHONE NUMBER</b>	<b>NON-EMERGENCY PHONE NUMBER</b>
COLONIAL CO	REFINED PETROLEUM PIPELINE	800-926-2728	800-275-3004
CONSOLIDATED [AGL RESOURCES CO]	NATURAL GAS PIPELINE	877-572-3342	866-229-3578
KINDER MORGAN	REFINED PETROLEUM PIPELINE	800-510-5678	703-541-8105
NISOURCE	NATURAL GAS PIPELINE	800-544-5606	800-543-8911
WILLIAMS	NATURAL GAS PIPELINE	800-688-6321	866-455-9103

**Prince William County, Virginia**

**Table 7.17.5 LEPC Contacts**

<b>NAME</b>	<b>TITLE</b>	<b>TELEPHONE</b>	<b>ADDRESS</b>	<b>CITY</b>	<b>STATE</b>	<b>ZIP</b>
KEVIN MCGEE	COORDINATOR	703-792-7440	1 COUNTY COMPLEX	PRINCE WILLIAM	VA	22192
MATTHEW ADKINS	HAZMAT COORDINATOR	703-792-7405	5 COUNTY COMPLEX CT STE 160	PRINCE WILLIAM	VA	22192

**Prince William County, Virginia**

**Table 7.17.5 Elected Officials**

<b>NAME</b>	<b>TITLE</b>	<b>TELEPHONE</b>	<b>ADDRESS</b>	<b>CITY</b>	<b>STATE</b>	<b>ZIP</b>
COREY E. STEWART	CHAIRMAN	703-792-4640	1 COUNTY COMPLEX	PRINCE WILLIAM	VA	22192
MICHELE B. MCQUIGG	CIRCUIT CLERK	703-792-6015	9311 LEE AVE 3RD FL	MANASSAS	VA	20110
PAUL B. EBERT	COMMONWEALTH ATTORNEY	703-792-6050	9311 LEE AVE	MANASSAS	VA	20110
GLENDELL HILL	SHERIFF	703-792-6070	9311 LEE AVE JU 130	MANASSAS	VA	20110

**Prince William County, Virginia**

**Table 7.17.5 Power Utilities**

<b>NAME</b>	<b>TELEPHONE</b>	<b>ADDRESS</b>	<b>CITY</b>	<b>STATE</b>	<b>ZIP</b>
RAPPAHANNOCK ELECTRIC COOP	540-898-8500	247 INDUSTRIAL CT	FREDERICKSBURG	VA	22408
NORTHERN VIRGINIA ELECTRIC COOP	888-335-0500	10323 LOMOND DR	MANASSAS	VA	20109
DOMINION VIRGINIA POWER	888-667-3000	120 TREDEGAR ST	RICHMOND	VA	23219
NORTHERN NECK ELECTRIC COOP	804-333-3621	85 ST. JOHNS ST	WARSAW	VA	22572

<b>Prince William County, Virginia</b>
--

**Table 7.17.5 Military Installations**

NAME	ADDRESS	CITY	STATE	ZIP
NATIONAL GUARD MANASSAS	10628 DUMFIRES RD	MANASSAS	VA	20112

**Prince William County, Virginia**

**Table 7.17.5 Areas of Responsibility**

NAME	TELEPHONE	ADDRESS	CITY	STATE	ZIP
ADEN					
ANTIOCH					
BETHEL					
BRENTSVILLE					
BRISTOW					
BUCKHALL					
BUCKLAND					
BULL RUN					
CANOVA					
CATHARPIN					
CHERRY HILL					
CORNWELL					
DALE CITY					
DUMFRIES	703-221-3400	17755 MAIN STREET	DUMFRIES	VA	22026
FEATHERSTONE					
GAINESVILLE					
GREENWICH					
HAYMARKET	703-754-4816	15000 WASHINGTON ST	HAYMARKET	VA	20169
HOADLY					
INDEPENDENT HILL					
LAKE RIDGE					
LINTON HALL					
LOCH LOMOND					
MANASSAS					
MANASSAS PARK	703-335-8800	ONE PARK CENTER CT	MANASSAS	VA	20111
MONTCLAIR					
NOKESVILLE					
OCCOQUAN	703-491-1918	314 MILL ST	OCCOQUAN	VA	22125
QUANTICO	703-640-7411	222 THIRD AVE	QUANTICO	VA	22134
QUANTICO STATION					
RIXLEW					
SOUTHBRIDGE					
SUDLEY					
SUDLEY SPRINGS					
THOROUGHFARE					
TRIANGLE					
WATERFALL					
WELLINGTON					
WEST GATE					
WOODBIDGE	703-792-4646	15941 DONALD CURTIS DR. SUITE 140	WOODBIDGE	VA	22191
YORKSHIRE					



## **7.18 Rappahannock County, VA**

### **7.18.1 Area of Responsibility**

Rappahannock County is located in the North central region of the state. It is bordered to the northwest by Warren County, to the northeast by Fauquier County, to the southeast by Culpeper County, to the southwest by Madison County, and to the west by Page County. The Blue Ridge Mountains occupy most of the western part of the County. Rappahannock County contains 1 incorporated town. Rappahannock County has a population of about 7,373. The address of the County Offices is: 311N Gay Street, PO Box 222, Washington, VA 22747 (Telephone 540-675-5340).

County Municipalities:

- Washington

### **7.18.2 Response Systems and Policies**

On October 30, 2000, the Disaster Mitigation Act of 2000, DMA2K, was signed into law. Thus was established the requirement that local and state governments develop and adopt Hazard Mitigation Plans (HMPs) to be eligible for Federal assistance through the Hazard Mitigation Grant Program (HMGP) and the Pre-Disaster Mitigation (PDM) Program. Both programs are administered by the Federal Emergency Management Agency (FEMA) under the U.S. Department of Homeland Security.

The first Rappahannock-Rapidan Region Multi-Jurisdictional All Hazard Mitigation Plan was approved by FEMA in 2005 and subsequently adopted by the five member counties – Culpeper, Fauquier, Madison, Orange and Rappahannock – and the towns of Culpeper, Madison, Orange, Remington and Warrenton. In accordance with DMA2K, the plan has been updated and prepared in coordination with FEMA Region III and the Virginia Department of Emergency Management. A Local Mitigation Plan Crosswalk, found in Appendix B, provides a summary of federal and state minimum standards and notes where each requirement is met within the Plan.

### **7.18.3 County EMA Response Teams**

Rappahannock County is a member of the Winchester Regional Hazardous Materials Response Team.

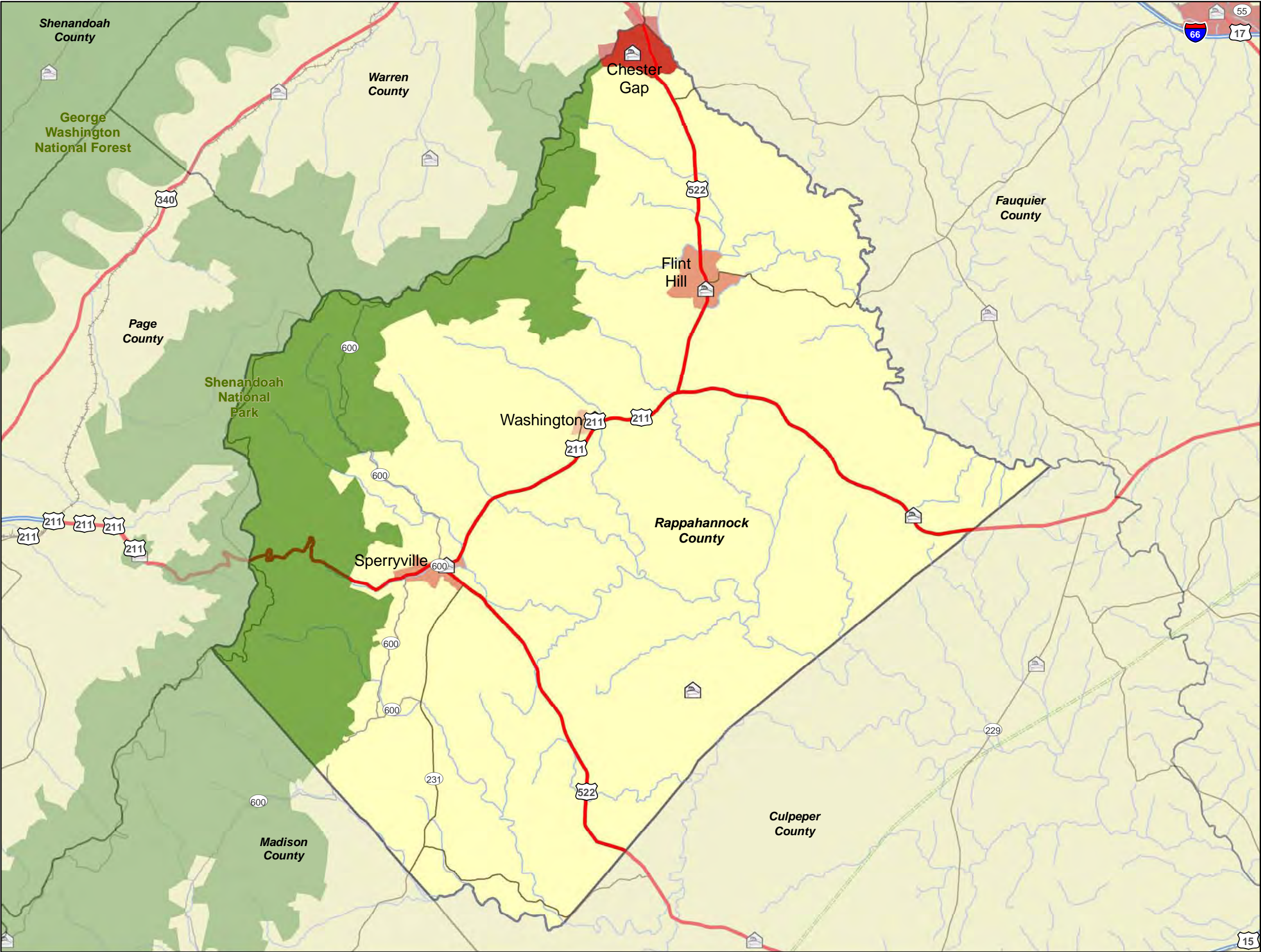
Fact Sheet:

Rappahannock County, Virginia

<div><div>VDEM State Emergency Operation Center: (24 hour) 800-468-8892 804-674-2400</div><div>Virginia Department of Health: Ph: 804-864-7026 Ph: 804-864-7001</div><div>VADEQ Hot Line 804-698-4000 800-592-5482</div><div>National Park Service 202-619-7065/7500 301-714-2235</div><div>EPA Planning OSC: Charlie Fitzsimmons Office: 410-305-3027 Fax: 410-305-3096 Cell: 443-223-9774 SAT: 8816 2249 1167</div><div>Alternate OSCs: Greg Ham Office: 215-514-9510 Fax: 410-305-3096 Cell: 410-952-4622 SAT: 8816 2249 1172</div><div>Richard Rupert Office: 215-814-2879 Fax: 215-814-3254 Cell: 215-514-8773</div><div>National Guard CST:</div><div>Updated 3-2013</div></div>	<div><div>CONTACTS:</div><div>24-Hour County Dispatch: (540)-675-5300 (sheriff) EMA Director: Richie Burke (540)- 675-5340 LEPC Chair: Richie Burke (540)- 675-5340 County Administrator: 540-675-5330 County Clerk: 540-675-5350 County Tax Office: 540-675-5370 Health Department: 804-864-7026 Emergency: 911</div></div>	<div><div>Water Bodies</div><div>Thorton River, Hazel River</div></div>	<div><div>Pipelines: Natural Gas and Refined Petroleum</div></div>	<div><div>Defense Site Locations</div></div>	<div><div>COUNTY MAP:</div><div></div></div>
	<div><div>HAZMAT TEAMS:</div><div>Regional HAZMAT Team <a href="http://www.vaemergency.gov/em-community/hazmat/teams">http://www.vaemergency.gov/em-community/hazmat/teams</a></div></div>	<div><div>Electric Utilities</div><div>Dominion Virginia Power : 888-667-3000 Northern Neck Electric Coop: 804-333-3621 Northern Virginia Electric Coop: 888-335-0500 Rappahannock Electric Coop: 540-898-8500</div></div>	<div><div>Gas Utilities</div><div>Columbia Gas of Virginia 540-368-3200</div></div>	<div><div>Water Utilities</div><div>Well water is used throughout the county and distributed through various public and privately owned community water systems.</div></div>	
	<div><div>HOSPITALS WITH TRAUMA CENTERS:</div><div>Inova Loudon Hospital</div></div>	<div><div>Closest Trauma Center</div><div>Inova Loudon Hospital, Level 1 - 44045 Riverside Parkway Leesburg, VA 20176, (703)-858-6000</div></div>		<div><div>Closest Burn Unit</div><div>Mary Washington Hospital (minor burns) 1001 Sam Perry Blvd. Fredericksburg, VA 22401, (540)741.1100</div></div>	
	<div><div>OTHER HOSPITALS:</div><div>Rappahannock General Hospital</div></div>	<div><div>NO DATA IN THIS CELL</div></div>		<div><div>NO DATA IN THIS CELL</div></div>	
	<div><div>DRINKING WATER INTAKES</div><div>Drinking Water Intakes</div><div>PLANNING TOOLS:</div><div>EOPs, MOAs, MOUs</div><div>TYPES OF FACILITIES:</div><div>SARA Title III Facilities: # FRP Oil Facilities: 0 SPCC Facilities: # RMP Facilities: # NPDES Facilities: # RCRA Facilities: 0 TRI Sites: 0 Water Intakes: Industrial</div></div>	<div><div>Drinking Water Intakes</div><div>Well water is used throughout the county and distributed through various public and privately owned community water systems.</div></div>		<div><div>WWTP</div></div>	
	<div><div>SENSITIVE POPULATIONS:</div><div>Special Populations:</div></div>	<div><div>National and State Parks</div><div>Shenandoah Natl. Park</div></div>	<div><div>Local Parks</div></div>		
	<div><div>SOURCES OF RESPONSE EQUIPMENT:</div><div>NO DATA IN THIS CELL</div><div>MISCELLANEOUS:</div><div>NO DATA IN THIS CELL</div></div>	<div><div>NO DATA IN THIS CELL</div></div>		<div><div>NO DATA IN THIS CELL</div></div>	
	<div><div>COUNTY DESCRIPTION</div><div>FIPS: 51157 Land Area: 267 square miles Estimated Population: 7,444 (2011) Major Industries: Construction and Manufacturing Major Water Bodies: Rappahannock River Major Roadways: US Routes 522, 340, and 211 Major Towns: Flint Hill, Sperryville, Washington Major Rail Lines:</div></div>				
	<div><div>APPLICABLE RESPONSE PLANS:</div><div>Federal:<ul style="list-style-type: none"><li>U.S. EPA Region III Inland Area Contingency Plan Volume I</li><li>U.S. Coast Guard Sector Baltimore Area Contingency Plan</li></ul>State:<ul style="list-style-type: none"><li>Commonwealth of Virginia Emergency Operations Plan</li></ul></div></div>				

Note: The information presented in this fact sheet is a compilation of county data gathered to date. Summarized information can be found in full in the US EPA Region III Inland Area Contingency Plan, Volume IV





**Legend**

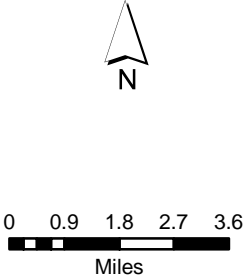
- Fire Stations
- Hospitals
- National Park or Forest
- State Park or Forest
- Local Park
- Major Railroad Lines
- Interstate
- US route
- Major Road
- Local Road
- Natural Gas Pipeline
- Refined Petroleum Pipeline
- Water (Regional)

**2010 Census**

- 0 - 100
- 101 - 200
- 201 - 400
- 401 - 800
- 801 - 1,600
- 1,601 - 3,200

Coordinate System:  
WGS 84, Meters

Data Source(s):  
Base Map: ESRI Street Map Data



**DC Extended Subarea  
Contingency Plan  
Rappahannock County, VA**

**Rappahannock County, Virginia**

**Table 7.18.5 Areas of Responsibility**

<b>NAME</b>	<b>TELEPHONE</b>	<b>ADDRESS</b>	<b>CITY</b>	<b>STATE</b>	<b>ZIP</b>
AMISSVILLE					
CASTLETON					
CHESTER GAP					
FLINT HILL					
HUNTLY					
LAUREL MILLS					
MASSIES CORNER					
PEOLA MILLS					
REVERCOMBS CORNER					
SPERRYVILLE					
WAKEFIELD MANOR					
WASHINGTON	540-675-3128	485 GAY STREET	WASHINGTON	VA	22747
WOODVILLE					

**Rappahannock County, Virginia**

**Table 7.18.5 County EMA Response Teams**

NAME	TELEPHONE	ADDRESS	CITY	STATE	ZIP
AMISSVILLE VOLUNTEER FIRE AND RESCUE COMPANY	540-937-5125	14711 LEE HIGHWAY	AMISSVILLE	VA	20106
CASTLETON COMMUNITY VOLUNTEER FIRE DEPARTMENT	540-937-4110	593 CASTLETON VIEW ROAD	CASTLETON	VA	22716
CHESTER GAP VOLUNTEER FIRE DEPARTMENT	540-635-5482	42 WATERFALL ROAD	CHESTER GAP	VA	22623
FLINT HILL VOLUNTEER FIRE DEPARTMENT	540-675-3286	945 FODDERSTACK ROAD	FLINT HILL	VA	22627
SPERRYVILLE VOLUNTEER RESCUE SQUAD	540-987-8085	12 MAIN STREET	SPERRYVILLE	VA	22740
RAPPAHANNOCK COUNTY SHERIFFS OFFICE / RAPPAHANNOCK COUNTY JAIL	540-675-5300	383 PORTER STREET	WASHINGTON	VA	22747
WASHINGTON VOLUNTEER FIRE AND RESCUE	540-675-3615	10 FIREHOUSE LANE	WASHINGTON	VA	22747

<b>Rappahannock County, Virginia</b>
--------------------------------------

**Table 7.18.5 Facility Response Plans**

NAME	ADDRESS	CITY	STATE	ZIP	REGIONAL ID
AILEEN INCORPORATED (BFP-015)	200 MAIN ST	FLINT HILL	VA	22747	110038692037

<b>Rappahannock County, Virginia</b>
--------------------------------------

**Table 7.18.5 LEPC Contacts**

NAME	TITLE	TELEPHONE	ADDRESS	CITY	STATE	ZIP
RICHIE BURKE	BUILDING OFFICIAL	540-675-5340	P.O BOX 222	WASHINGTON	VA	22747



**Rappahannock County, Virginia**

**Table 7.18.5 Elected Officials**

<b>NAME</b>	<b>TITLE</b>	<b>TELEPHONE</b>	<b>ADDRESS</b>	<b>CITY</b>	<b>STATE</b>	<b>ZIP</b>
MARGARET R. RALPH	CIRCUIT CLERK	540-675-5350	238 GAY ST	WASHINGTON	VA	22747
DOUGLAS K. BAUMGARDNER	COMMISSIONER OF ACCOUNTS	540-675-3617	211-A MAIN ST	WASHINGTON	VA	22747
BEVERLY S. ATKINS	COMMISSIONER OF REVENUE	540-675-5370	262 GAY ST	WASHINGTON	VA	22747
ARTHUR L. GOFF	COMMONWEALTHS ATTORNEY	540-675-5338	239 GAY ST	WASHINGTON	VA	22747
JOHN W. MCCARTHY	COUNTY ADMINISTRATOR	540-675-5330	290 GAY ST	WASHINGTON	VA	22747
PETER H. LUKE	COUNTY ATTORNEY	540-675-5339	239 GAY ST	WASHINGTON	VA	22747
CONNIE C. SMITH	SHERIFF	540-675-5300	383 PORTER ST	WASHINGTON	VA	22747
FRANCES A. FOSTER	TREASURER	540-675-5360	274 GAY ST	WASHINGTON	VA	22747

**Rappahannock County, Virginia**

**Table 7.18.5 Power Utilities**

<b>NAME</b>	<b>TELEPHONE</b>	<b>ADDRESS</b>	<b>CITY</b>	<b>STATE</b>	<b>ZIP</b>
RAPPAHANNOCK ELECTRIC COOP	540-898-8500	247 INDUSTRIAL CT	FREDERICKSBURG	VA	22408
NORTHERN VIRGINIA ELECTRIC COOP	888-335-0500	10323 LOMOND DR	MANASSAS	VA	20109
DOMINION VIRGINIA POWER	888-667-3000	120 TREDEGAR ST	RICHMOND	VA	23219
NORTHERN NECK ELECTRIC COO	804-333-3621	85 ST. JOHNS ST	WARSAW	VA	22572

## **7.19 Spotsylvania County, VA**

### **7.19.1 Area of Responsibility**

Spotsylvania County is located in the North central region of the state. It is bounded on the north by the Rappahannock and Rapidan Rivers, the independent city of Fredericksburg, and the counties of Stafford and Culpeper; on the south by the North Anna River, Lake Anna, and by the counties of Hanover and Louisa; on the west by Orange County and Culpeper County; and on the east by Caroline County. Spotsylvania County contains 1 incorporated town. Spotsylvania County has a population of about 124,327. The address of the County Offices is: 9119 Dean Ridings Lane, Room 2270, Spotsylvania, VA 22553 (Telephone 540-507-7900).

County Municipality:

- Spotsylvania Courthouse (Historic District)

### **7.19.2 Response Systems and Policies**

The Emergency Communications Center (ECC) is staffed twenty-four hours a day, every day of the year. The ECC is responsible to answer all 9-1-1 calls for the County, as well as some administrative numbers for the Sheriff's Office. The ECC provides dispatch services for the Sheriff's Office, the Department of Fire, Rescue, and Emergency Services, as well as the Chancellor Volunteer Fire and Rescue Department and the Spotsylvania Volunteer Fire and Rescue Department.

The Department of Fire, Rescue & Emergency Management provides fire, rescue and emergency management to the citizens and businesses of the County; provides public education services on fire safety; responds to hazardous material incidents; and develops, maintains, and carries out an emergency preparedness plan in case of a natural or manmade disaster. Spotsylvania County provides the services through a combination system. This means that volunteer and career staff works together to deliver this essential service to the citizens and visitors of our County.

Fire, Rescue, and Emergency Management staff conducts fire inspections and investigates fires of suspicious or unknown origin, has established a Smoke Detector Program, oversees a Child Safety Seat Program, and is a participating partner in the Rappahannock Regional Fire and EMS Training Center. The department also conducts public safety education and fire safety awareness programs in the schools and other public arenas.

Administrative staff provides administrative/clerical support to the office/field personnel and the general operations of the department. The Chief sets the policies and procedures for the department and coordinates main fire and rescue issues with the volunteer agencies to provide quality services to the Spotsylvania County citizens.

The Emergency Manager oversees hazmat incidents, search and rescue missions, etc., and is responsible for the Local Emergency Planning Commission (LEPC). Completed Tier II Forms that are submitted. The Coordinator conducts exercises for radiological emergencies and natural disasters and is responsible for preparing, updating, and maintaining a variety of emergency plans that would be followed in case of such events.

### **7.19.3 County EMA Response Teams**

Spotsylvania County is a member of the Fredericksburg Regional Hazardous Materials Response Team.

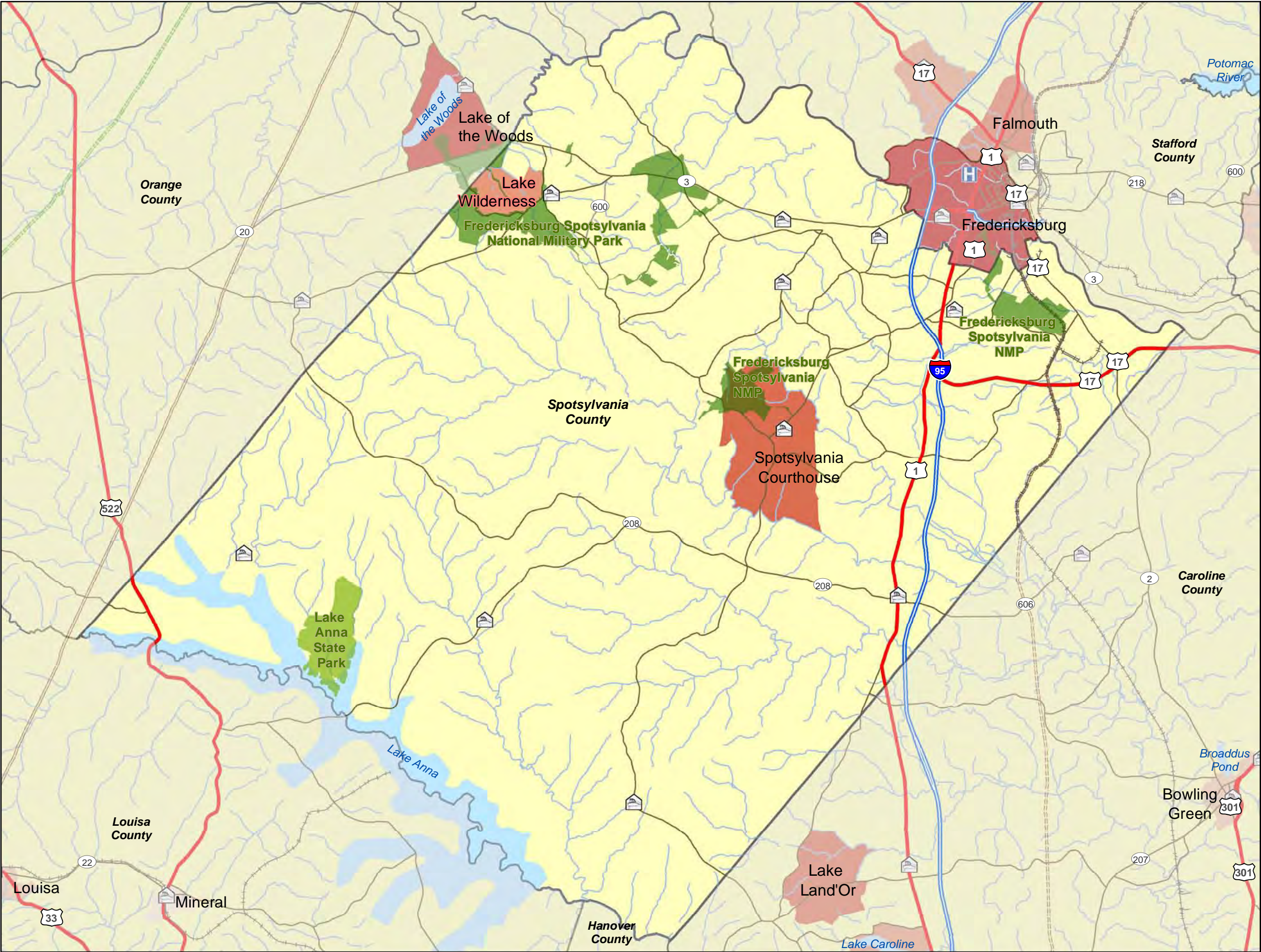
Fact Sheet:

Spotsylvania County, Virginia

<div>VDEM State Emergency Operation Center: (24 hour) 800-468-8892 804-674-2400</div> <div>Virginia Department of Health: Ph: 804-864-7026 Ph: 804-864-7001</div> <div>VADEQ Hot Line 804-698-4000 800-592-5482</div> <div>National Park Service 202-619-7065/7500 301-714-2235</div> <div>EPA Planning OSC: Charlie Fitzsimmons Office: 410-305-3027 Fax: 410-305-3096 Cell: 443-223-9774 SAT: 8816 2249 1167</div> <div>Alternate OSCs: Greg Ham Office: 215-514-9510 Fax: 410-305-3096 Cell: 410-952-4622 SAT: 8816 2249 1172</div> <div>Richard Rupert Office: 215-814-2879 Fax: 215-814-3254 Cell: 215-514-8773</div> <div>National Guard CST:</div> <div>Updated 3-2013</div>	<b>CONTACTS:</b> 24-Hour County Dispatch: 540-582-7116 EMA Coordinator: William Hart (540) 507-7900 LEPC Coordinator: William Hart (540) 507-7900 County Administrator: 540-502-7010 County Clerk: 540-507-7600 Tax Office: 540-582-7058 Health Department: 540-507-7400 <b>Emergency: 911</b>	<b>Water Bodies</b> Lake Anna, Ni River and Reservoir, Po River	<b>Pipelines: Natural Gas and Refined Petroleum</b> Plantation Co. (770-751-4000)		<b>Defense Site Locations</b> None available	<b>COUNTY MAP:</b>
	<b>HAZMAT TEAMS:</b>	<b>Electric Utilities</b>	<b>Gas Utilities</b>	<b>Water Utilities</b>		
	Regional HAZMAT Team <a href="http://www.vaemergency.gov/em-community/hazmat/teams">http://www.vaemergency.gov/em-community/hazmat/teams</a>	<b>Dominion Virginia Power :</b> 888-667-3000 <b>Northern Neck Electric Coop:</b> 804-333-3621 <b>Northern Virginia Electric Coop:</b> 888-335-0500 <b>Rappahannock Electric Coop:</b> 540-898-8500	<b>Columbia Gas of Virginia</b> 540-368-3200	Well water is used throughout the county and distributed through various public and privately owned community water systems.		
	<b>HOSPITALS WITH TRAUMA CENTERS:</b>	<b>Trauma Center</b>		<b>Closest Burn Unit</b>		
	<b>UV Medical Center</b> <b>Inova Loudoun Hospital</b> <b>Mary Washington Hospital</b>	<b>University of Virginia Medical Center</b> 1215 Lee Street, Charlottesville, VA, (434)-924-2231		<b>MedStar Washington Hospital Center</b> 110 Irving Street, NW Washington D.C. 20010, (202)-877-7347		
	<b>OTHER HOSPITALS:</b>	<b>Inova Loudon Hospital, Level 1</b> , 44045 Riverside Parkway Leesburg, VA 20176, (703)-858-6000	<b>Mary Washington Hospital, Level 2</b> 1001 Sam Perry Blvd. Fredericksburg, VA 22401, (540)-741-1100	<b>Mary Washington Hospital</b> (minor burns) 1001 Sam Perry Blvd. Fredericksburg, VA 22401, (540)-741-1100	NO DATA IN THIS CELL	
	<b>Spotsylvania Regional Medical Center</b>					
	<b>DRINKING WATER INTAKES</b>	<b>Drinking Water Intakes</b>		<b>WWTP</b>		<b>COUNTY DESCRIPTION</b>
	Drinking Water Intakes	Well water is used throughout the county and distributed through various public and privately owned community water systems.		None available		<b>FIPS:</b> 51177 <b>Land Area:</b> 404 Square Miles <b>Estimated Population:</b> 124, 330 (2011) <b>Major Industries:</b> Manufacturing <b>Major Water Bodies:</b> Lake Anna, Rapidan River <b>Major Roadways:</b> I-95, US 1, VA 3 and 208 <b>Major Towns:</b> Spotsylvania <b>Major Rail Lines:</b> None available
	<b>PLANNING TOOLS:</b>					<b>APPLICABLE RESPONSE PLANS:</b> <b>Federal:</b> <ul style="list-style-type: none"><li>U.S. EPA Region III Inland Area Contingency Plan Volume I</li><li>U.S. Coast Guard Sector Baltimore Area Contingency Plan</li></ul> <b>State:</b> <ul style="list-style-type: none"><li>Commonwealth of Virginia Emergency Operations Plan</li></ul> <b>County:</b> <b>Other:</b> <ul style="list-style-type: none"><li></li></ul>
	EOPs, MOAs, MOUs					
<b>TYPES OF FACILITIES:</b>						
<b>SARA Title III Facilities:</b> # <b>FRP Oil Facilities:</b> 0 <b>SPCC Facilities:</b> # <b>RMP Facilities:</b> # <b>NPDES Facilities:</b> 0 <b>RCRA Facilities:</b> 17 <b>TRI Sites:</b> 9 <b>Water Intakes:</b> # Industrial						
<b>SENSITIVE POPULATIONS:</b>	<b>National and State Parks</b>		<b>Local Parks</b>			
<b>Special Populations:</b>	Lake Anna State Park, Fredricksburg Spotsylvania National Military Park		Ni Reservoir			
<b>SOURCES OF RESPONSE EQUIPMENT:</b>	NO DATA IN THIS CELL		NO DATA IN THIS CELL			
NO DATA IN THIS CELL						
<b>MISCELLANEOUS:</b>						
NO DATA IN THIS CELL						

Note: The information presented in this fact sheet is a compilation of county data gathered to date. Summarized information can be found in full in the US EPA Region III Inland Area Contingency Plan, Volume IV





**Legend**

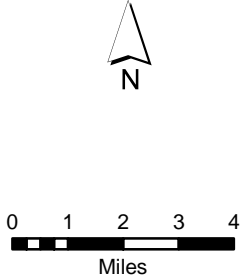
- Fire Stations
- Hospitals
- National Park or Forest
- State Park or Forest
- Local Park
- Major Railroad Lines
- Interstate
- US route
- Major Road
- Local Road
- Natural Gas Pipeline
- Refined Petroleum Pipeline
- Water (Regional)

**2010 Census**

- 0 - 800
- 801 - 1600
- 1601 - 3200
- 3201 - 6400
- 6401 - 12800
- 12801 - 25600

Coordinate System:  
WGS 84, Meters

Data Source(s):  
Base Map: ESRI Street Map Data



**DC Extended Subarea  
Contingency Plan  
Spotsylvania County, VA**



**Spotsylvania County, Virginia**

**Table 7.19.5 Area of Responsibility**

NAME	TELEPHONE	ADDRESS	CITY	STATE	ZIP
ALSOP					
ARCADIA					
ARTILLERY RIDGE					
BELLS CROSSROAD					
BELMONT					
BLADES CORNER					
BRANDON					
BROCKROAD					
BROKENBURG					
CARTERS STORE					
CHANCELLOR					
CHANCELLORSVILLE					
CHEWNINGS CORNER					
COOKSTOWN					
DUNAVANT					
FIVE MILE FORK					
FOUR MILE FORK					
GRANITE SPRINGS					
LANES CORNER					
LEAVELLS					
LEWISTON					
MARGO					
MARYE					
MASSAPONAX					
MCHENRY					
OLD TRAP					
OLIVERS CORNER					
PARTLOW					
PAYTES					
POST OAK					
SHADY GROVE CORNER					
SNELL					
SPOTSYLVANIA COURTHOUSE					
STUBBS					
THORNBURG					
TODDS TAVERN					



**Spotsylvania County, Virginia**

**Table 7.19.5 County EMA Reponse Teams**

NAME	TELEPHONE	ADDRESS	CITY	STATE	ZIP
CHANCELLOR VOLUNTEER FIRE AND RESCUE - FIRE CO 10 / CHANCELLOR VOLUNTEER FIRE & RESCUE - RESCUE STATION 10	540-507-7936	11201 GORDON RD	FREDERICKSBURG	VA	22407
CHANCELLOR VOLUNTEER FIRE AND RESCUE - RESCUE STATION 5	540-507-7948	7030 HARRISON RD	FREDERICKSBURG	VA	22407
CHANCELLOR VOLUNTEER FIRE AND RESCUE FIRE CO 5	540-507-7966	5992 PLANK RD	FREDERICKSBURG	VA	22407
CHANCELLOR VOLUNTEER FIRE AND RESCUE FIRE CO 6 / CHANCELLOR VOLUNTEER FIRE AND RESCUE RESCUE STATION 6	540-507-7968	5700 GENERAL SEMMES RD	FREDERICKSBURG	VA	22407
SPOTSYLVANIA VOLUNTEER FIRE DEPT FIRE CO 4 / SPOTSYLVANIA VOLUNTEER RESCUE SQUAD STATION 4	540-507-7964	4804 BANCROFT RD	FREDERICKSBURG	VA	22408
UNITED STATES FISH AND WILDLIFE SERVICE - OFFICE OF LAW ENFORCEMENT	540-898-1755	4900 QUALITY DR	FREDERICKSBURG	VA	22408
VIRGINIA STATE POLICE DIVISION 2 AREA 5 - FREDERICKSBURG	540-891-4108	3804 LOREN DR	FREDERICKSBURG	VA	22408
SPOTSYLVANIA VOLUNTEER FIRE DEPT FIRE CO 9 / CHANCELLOR VOLUNTEER FIRE AND RESCUE STATION 9	540-507-7974	7100 BELMONT RD	MINERAL	VA	23117
SPOTSYLVANIA VOLUNTEER FIRE DEPT FIRE CO 3	540-507-7962	3221 PARTLOW RD	PARTLOW	VA	22534
SPOTSYLVANIA VOLUNTEER RESCUE SQUAD STATION 3	540-507-7944	3530 PARTLOW RD	PARTLOW	VA	22534
CHANCELLOR VOLUNTEER FIRE AND RESCUE FIRE CO 7 / CHANCELLOR VOLUNTEER FIRE AND RESCUE RESCUE STATION 7	540-507-7970	10501 ORANGE PLANK RD	SPOTSYLVANIA	VA	22553
SPOTSYLVANIA COUNTY SHERIFFS OFFICE	540-507-7200	9101 COURTHOUSE RD	SPOTSYLVANIA	VA	22553
SPOTSYLVANIA VOLUNTEER FIRE DEPT FIRE CO 1 / SPOTSYLVANIA VOLUNTEER RESCUE SQUAD STATION 1	540-582-5322	7200 COURTHOUSE COMMONS BLVD	SPOTSYLVANIA	VA	22553
SPOTSYLVANIA VOLUNTEER FIRE DEPT FIRE CO 2	540-507-7960	11700 VOLUNTEER LN	SPOTSYLVANIA	VA	22553

**Spotsylvania County, Virginia**

**Table 7.19.5 County EMA Reponse Teams**

<b>NAME</b>	<b>TELEPHONE</b>	<b>ADDRESS</b>	<b>CITY</b>	<b>STATE</b>	<b>ZIP</b>
SPOTSYLVANIA VOLUNTEER FIRE DEPT FIRE CO 8 / SPOTSYLVANIA VOLUNTEER RESCUE SQUAD STATION 8	540-507-7972	6429 JEFFERSON DAVIS HWY	SPOTSYLVANIA	VA	22553
SPOTSYLVANIA VOLUNTEER RESCUE SQUAD STATION 2	540-507-7942	11701 VOLUNTEER LN	SPOTSYLVANIA	VA	22553

**Spotsylvania County, Virginia**

**Table 7.19.5 Facilities Response Plan**

NAME	ADDRESS	CITY	STATE	ZIP	REGIONAL ID
CMC REBAR VIRGINIA	9434 CROSSROADS PKWY	FREDERICKSBURG	VA	22408	110000340989
CULPEPER WOOD PRESERVERS - RUFFIN CREEK	10229 TIDE WATER TRAIL	FREDERICKSBURG	VA	22408	110008177855
EXPOSAIC INDUSTRIES INC OF VA	4717 MASSAPONAX CHURCH RD	FREDERICKSBURG	VA	22408	110002031417
G M POWERTRAIN FREDERICKSBURG COMPONENTS	11032 TIDEWATER TRAIL	FREDERICKSBURG	VA	22408	110000340925
GENERAL PRODUCTS COMPANY INC	3000 MINE RD	FREDERICKSBURG	VA	22408	110000340952
MASSAPONAX WWTP	10900 HUGH COSNER DR	FREDERICKSBURG	VA	22408	110020676552
MOTION CONTROL INDUSTRIES INC	11700 SHANNON DR	FREDERICKSBURG	VA	22408	110001898199
MOTTS RUNT WTP	13000 TRENCH HILL LN	FREDERICKSBURG	VA	22407	110000569536
NU LINE INC	4900 ONDURA DR	FREDERICKSBURG	VA	22407	110000869748
PRINTPACK INCORPORATED	3551 LEE HILL DR	FREDERICKSBURG	VA	22408	110000842991
QUARLES PETROLEUM	3300 BEULAH SALISBURY RD	FREDERICKSBURG	VA	22408	110000340943
ROTONDO PRECAST	5115 MASSAPONAX CHURCH RD	FREDERICKSBURG	VA	22407	110005291718
SPOTSYLVANIA COUNTY UTILITIES DEPARTMENT FMC WWTP	11801 COMMONWEALTH LN	FREDERICKSBURG	VA	22408	110020680128
VIRGINIA CONCRETE SPOTSYLVANIA PLANT	6110 SMITH STATION RD	FREDERICKSBURG	VA	22407	110039071296
W.R. GRACE & CO. CONN. GRACE CONSTRUCTION PRODUCTS	4711 A EWELL RD.	FREDERICKSBURG	VA	22408	110000340998
GEORGIA FOAM INCORPORATED - MID ATLANTIC FOAM DIVI	57 JOSEPH MILLS DR	SPOTSYLVANIA	VA	22553	110002030980
L.A. CLARKE & SON	ROUTE 608	SPOTSYLVANIA	VA	22553	110009315561
NI RIVER WTP	10516 GORDON RD	SPOTSYLVANIA	VA	22553	110010843695

**Spotsylvania County, Virginia**

**Table 7.19.5 Railroad Companies**

<b>OWNER</b>	<b>EMERGENCY TELEPHONE</b>	<b>ADDRESS</b>	<b>CITY</b>	<b>STATE</b>	<b>ZIP</b>
CSXT	1-800-232-0144	100 S MAPLE AVE	BRUNSWICK	MD	21716

**Spotsylvania County, Virginia**

**Table 7.19.5 Pipeline Companies**

<b>OWNER</b>	<b>TYPE</b>	<b>EMERGENCY TELEPHONE</b>	<b>NON-EMERGENCY TELEPHONE</b>
KINDER MORGAN	REFINED PETROLEUM PIPELINE	703-861-2198	703-541-8105

**Spotsylvania County, Virginia**

**Table 7.19.5 LEPC Contacts**

<b>NAME</b>	<b>TITLE</b>	<b>TELEPHONE</b>	<b>ADDRESS</b>	<b>CITY</b>	<b>STATE</b>	<b>ZIP</b>
WILLIAM HART	LEPC CHAIR	540-507-7900	9119 DEAN RIDINGS LN RM 2270	SPOTSYLVANIA	VA	22553

**Spotsylvania County, Virginia**

**Table 7.19.5 Elected Officials**

<b>NAME</b>	<b>TITLE</b>	<b>TELEPHONE</b>	<b>ADDRESS</b>	<b>CITY</b>	<b>STATE</b>	<b>ZIP</b>
CHRISTALYN MITCHELL JETT	CIRCUIT CLERK	540-507-7600	9107 JUDICAL CENTER LN	SPOTSYLVANIA	VA	22553
DEBORAH F. WILLIAMS	COMMISSIONER OF REVENUE	540-507-7051	9104 COURTHOUSE RD	SPOTSYLVANIA	VA	22553
WILLIAMS F. NEELY	COMMONWEALTH ATTORNEY	540-507-7650	9111 COURTHOUSE RD	SPOTSYLVANIA	VA	22553
C. DOUGLAS BARNES	COUNTY ADMINISTRATOR	540-507-7010	9104 COURTHOUSE RD	SPOTSYLVANIA	VA	22553
ROGER L. HARRIS	SHERIFF	540-507-7200	9119 DEAN RIDINGS LN	SPOTSYLVANIA	VA	22553
LARRY PRITCHETT	TREASURER	540-507-7058	9104 COURTHOUSE RD	SPOTSYLVANIA	VA	22553



**Spotsylvania County, Virginia**

**Table 7.19.5 Power Utilities**

<b>NAME</b>	<b>TELEPHONE</b>	<b>ADDRESS</b>	<b>CITY</b>	<b>STATE</b>	<b>ZIP</b>
RAPPAHANNOCK ELECTRIC COOP	540-898-8500	247 INDUSTRIAL CT	FREDERICKSBURG	VA	22408
NORTHERN VIRGINIA ELECTRIC COOP	888-335-0500	10323 LOMOND DR	MANASSAS	VA	20109
DOMINION VIRGINIA POWER	888-667-3000	120 TREDEGAR ST	RICHMOND	VA	23219
NORTHERN NECK ELECTRIC COOP	804-333-3621	85 ST. JOHNS ST	WARSAW	VA	22572

## **7.20 Stafford County, VA**

### **7.20.1 Area of Responsibility**

Stafford County is located in the North central region of the state. It is bounded on the north by Prince William County, to the northwest by Fauquier County, to the south by the Rappahannock River and Caroline County, to the southeast by King George County, to the east by the Potomac River and Charles County, to the southwest by Frederick and Spotsylvania Counties, and to the west by Culpeper County. Stafford County contains 1 incorporated town. Stafford County has a population of about 132,719. The address of the County Offices is: 1225 Courthouse Road Stafford, VA 22554 (Telephone 540-658-7200).

County Municipalities:

- City of Fredericksburg  
(Southern border)
- Stafford
- Quantico (USMC Base)

### **7.20.2 Response Systems and Policies**

The Emergency Management Division provides effective and orderly governmental control and coordination of emergency operations in emergencies within the scope of Virginia Statutes, develops and maintains the County's Comprehensive Emergency Operations Plan providing emergency management planning for the entire county, coordinates emergency management activities, services and programs within the county.

The Emergency Management Division also serves as liaison to the State Division of Emergency Management and other local emergency management agencies and organizations, serves as the liaison and the coordinator of municipalities' requests for State and Federal assistance during pre and post-disaster operation, coordinates emergency notifications through the county Public Information Office, manages Stafford County Emergency Operations Center, and manages the Stafford County Volunteer Emergency Communications Team (Amateur Radio)

### **7.20.3 County EMA Response Teams**

Stafford County is a member of the Fredericksburg Regional Hazardous Materials Response Team.

Fact Sheet:

Stafford County, Virginia

VDEM State  
Emergency  
Operation Center:  
(24 hour) 800-468-8892  
804-674-2400

Virginia Department of  
Health:  
Ph: 804-864-7026  
Ph: 804-864-7001

VADEQ Hot Line  
804-698-4000  
800-592-5482

National Park Service  
202-619-7065/7500  
301-714-2235

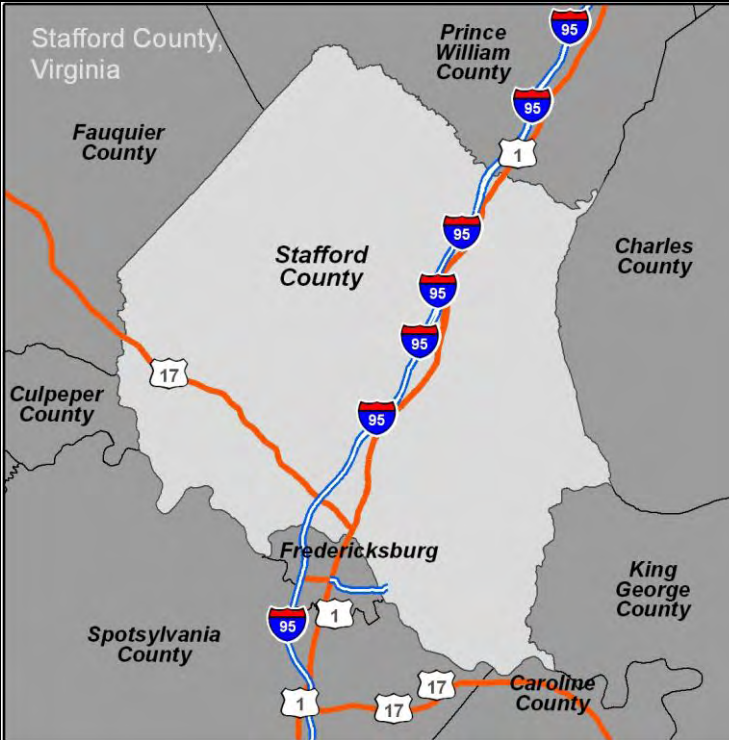
EPA Planning OSC:  
Charlie Fitzsimmons  
Office: 410-305-3027  
Fax: 410-305-3096  
Cell: 443-223-9774  
SAT: 8816 2249 1167

Alternate OSCs:  
Greg Ham  
Office: 215-514-9510  
Fax: 410-305-3096  
Cell: 410-952-4622  
SAT: 8816 2249 1172

Richard Rupert  
Office: 215-814-2879  
Fax: 215-814-3254  
Cell: 215-514-8773

National Guard CST:

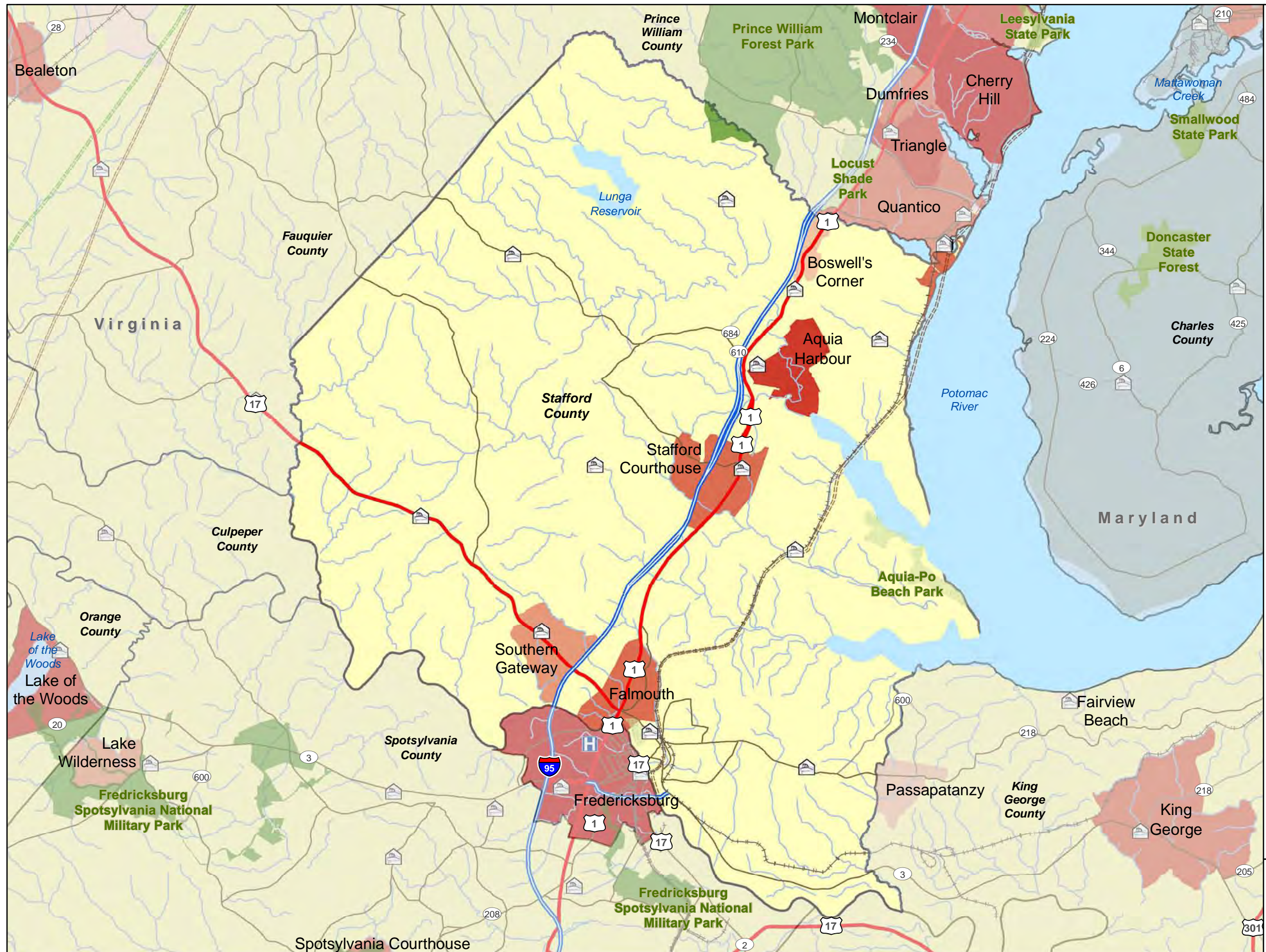
Updated 1-2012

<b>CONTACTS:</b> 24-Hour County Dispatch: 540-658-4450 EMA Director: 540-658-7200 Email: info@staffordfirerescue.com Deputy E.M. Coordinator: Paul Lupe LEPC Chair: Gerald Jaskulski 540-658-7200 County Administrator: 540-658-4894 County Clerk: 540-658-8780 Commissioner of Revenue: 540-658-8617 Human Services: 540-658-4622 <a href="http://stafford.va.us/">http://stafford.va.us/</a> <b>Emergency: 911</b>		<b>Water Bodies</b> Accokeek Creek, Aquia Creek, Cannon Creek, Embry's Run Creek, Potomac Creek, Rappahannock River, Abel Lake, Big Lake Arrowhead, Smith Lake, Lunga Reservoir		<b>Pipelines: Natural Gas and Refined Petroleum</b> <b>KINDER MORGAN, PLANTATION CO</b> (Refined Petroleum) 703-541-8105 Mr. T. R. "Tim" Patterson Cell: 703-861-2198		<b>Defense Site Locations</b> <b>USMC Base Quantico</b> 3250 Catlin Ave Quantico, VA 22134 <b>National Guard Motor Pool</b>		<b>COUNTY MAP:</b> 	
<b>HAZMAT TEAMS:</b> NOVA Regional HAZMAT Team <a href="http://www.vaemergency.gov/em-community/hazmat/teams">http://www.vaemergency.gov/em-community/hazmat/teams</a>		<b>Electric Utilities</b> <b>Dominion Virginia Power :</b> 888-667-3000 <b>Northern Neck Electric Coop:</b> 804-333-3621 <b>Northern Virginia Electric Coop:</b> 888-335-0500		<b>Gas Utilities</b> <b>Columbia Gas of Virginia</b> 540-368-3200		<b>Water Utilities</b> Well water is used throughout the county and distributed through various public and privately owned community water systems.			
<b>HOSPITALS WITH TRAUMA CENTERS:</b>		<b>Trauma Center</b>				<b>Closest Burn Unit</b>			
Stafford Hospital		NO DATA IN THIS CELL				NO DATA IN THIS CELL			
<b>OTHER HOSPITALS:</b> NO DATA IN THIS CELL		NO DATA IN THIS CELL				NO DATA IN THIS CELL			
<b>DRINKING WATER INTAKES</b> Drinking Water Intakes		<b>Drinking Water Intakes</b> Well water is used throughout the county and distributed through various public and privately owned community water systems.				<b>WWTP</b>			
<b>PLANNING TOOLS:</b> EOPs, MOAs, MOUs									
<b>TYPES OF FACILITIES:</b>									
SARA Title III Facilities: # FRP Oil Facilities: SPCC Facilities: # RMP Facilities: NPDES Facilities: RCRA Facilities: TRI Sites: Water Intakes: Industrial									
<b>SENSITIVE POPULATIONS:</b>		<b>National and State Parks</b>				<b>Local Parks</b>			
Special Populations:		Widewater State Park,				Mc Duff Green Park, Pratt Park, Willowmere Park, Curtis Park, Aquia Landing Beach Park,			
<b>SOURCES OF RESPONSE EQUIPMENT:</b> NO DATA IN THIS CELL		NO DATA IN THIS CELL				NO DATA IN THIS CELL			
<b>MISCELLANEOUS:</b>									
North Anna Nuclear Power Station									

<b>COUNTY DESCRIPTION</b> <b>FIPS:</b> 179 <b>Land Area:</b> 269 sq miles <b>Estimated Population:</b> 128,961 <b>Major Industries:</b> <b>Major Water Bodies:</b> Rappahannock River, Potomac Creek, Lunga Reservoir <b>Major Roadways:</b> I-95, Routes 1, 17, 3, 218 <b>Major Towns:</b> Aquia Harbor, Falmouth, Stafford, Hartwood, Brooke, Ruby, Garrisonville, Mountain View, Hampton Oaks, White Oak <b>Major Rail Lines:</b> CSX, AMTrak, Virginia Railwayl Express	
<b>APPLICABLE RESPONSE PLANS:</b> <b>Federal:</b> <ul style="list-style-type: none"><li>U.S. EPA Region III Inland Area Contingency Plan Volume I</li><li>U.S. Coast Guard Sector Baltimore Area Contingency Plan</li></ul> <b>State:</b> <ul style="list-style-type: none"><li>Commonwealth of Virginia Emergency Operations Plan</li></ul> <b>County:</b> <ul style="list-style-type: none"><li>Stafford County Emergency Operations Plan</li></ul>	

Note: The information presented in this fact sheet is a compilation of county data gathered to date. Summarized information can be found in full elsewhere.





**Legend**

- Fire Stations
- Hospitals
- National Park or Forest
- State Park or Forest
- Local Park
- Major Railroad Lines
- Interstate
- US route
- Major Road
- Local Road
- Natural Gas Pipeline
- Refined Petroleum Pipeline
- Water (Regional)

**2010 Census**

- 0 - 800
- 801 - 1600
- 1601 - 3200
- 3201 - 6400
- 6401 - 12800
- 12801 - 25600

Coordinate System:  
WGS 84, Meters

Data Source(s):  
Base Map: ESRI Street Map Data

N

0 1 2 3 4  
Miles

**DC Extended Subarea  
Contingency Plan  
Stafford County, VA**



**Stafford County, Virginia**

**Table 7.20.5 Areas of Responsibility**

<b>NAME</b>	<b>TELEPHONE</b>	<b>ADDRESS</b>	<b>CITY</b>	<b>STATE</b>	<b>ZIP</b>
AQUIA HARBOUR	540-659-4600	121 WASHINGTON DR	STAFFORD	VA	22554
AUSTIN RIDGE					
BROOKE					
FALMOUTH					
GARRISONVILLE					
HAMPTON OAKS					
HARTWOOD					
MOUNTAIN VIEW					
RUBY					
STAFFORD					
WHITE OAK					

**Stafford County, Virginia**

**Table 7.20.5 County EMA Reponse Teams**

NAME	TELEPHONE	ADDRESS	CITY	STATE	ZIP
STAFFORD COUNTY FIRE AND RESCUE DEPT EMS STATION 4 - MOUNTAIN VIEW	540-659-0366	1268 MOUNTAIN VIEW RD	FALMOUTH	VA	22406
STAFFORD COUNTY FIRE AND RESCUE DEPT EMS STATION 7 - WHITE OAK	540-372-9664	535 WHITE OAK RD	FALMOUTH	VA	22405
STAFFORD COUNTY FIRE AND RESCUE DEPT FIRE AND RESCUE STATION 1 - FALMOUTH	540-373-2610	250 BUTLER RD	FALMOUTH	VA	22405
STAFFORD COUNTY FIRE AND RESCUE DEPT FIRE STATION 4 - MOUNTAIN VIEW	540-659-2220	924 KELLOGG MILL RD	FALMOUTH	VA	22406
STAFFORD COUNTY FIRE AND RESCUE DEPT FIRE STATION 7 - WHITE OAK	540-371-1235	12 NEWTON RD	FALMOUTH	VA	22405
LIFE EVACUATION BASELIFE EVACUATION BASE 2	540-720-3029	75 AVIATION WAY	FREDERICKSBURG	VA	22406
LIFECARE MEDICAL TRANSPORTS INC	540-752-7721	1170 INTL PKWY	FREDERICKSBURG	VA	22406
STAFFORD COUNTY FIRE AND RESCUE DEPT FIRE AND RESCUE STATION 12 - BERA	540-658-5330	20 SEBRING DR	FREDERICKSBURG	VA	22406
STAFFORD COUNTY FIRE AND RESCUE DEPT FIRE AND RESCUE STATION 6 - HARTWOOD	540-752-4322	67 HARTWOOD CHURCH RD	FREDERICKSBURG	VA	22406
QUANTICO FIRE AND EMERGENCY SERVICES STATION 33-DOD	703-784-2636	27400 MCB-2	QUANTICO	VA	22134
AQUIA HARBOUR POLICE DEPT	540-659-4600	1040 AQUIA DR	STAFFORD	VA	22554
STAFFORD COUNTY FIRE AND RESCUE DEPT EMS STATION 1 - STAFFORD	540-659-5495	2147 JEFFERSON DAVIS HWY	STAFFORD	VA	22554
STAFFORD COUNTY FIRE AND RESCUE DEPT EMS STATION 8 - ROCKHILL	540-752-0664	1565 GARRISONVILLE RD	STAFFORD	VA	22556
STAFFORD COUNTY FIRE AND RESCUE DEPT FIRE AND RESCUE STATION 10 - POTOMAC HILLS	540-720-3288	3528 JEFFERSON DAVIS HWY	STAFFORD	VA	22554
STAFFORD COUNTY FIRE AND RESCUE DEPT FIRE AND RESCUE STATION 3 - WIDEWATER	540-659-3660	749 WIDEWATER RD	STAFFORD	VA	22554

**Stafford County, Virginia**

**Table 7.20.5 County EMA Reponse Teams**

<b>NAME</b>	<b>TELEPHONE</b>	<b>ADDRESS</b>	<b>CITY</b>	<b>STATE</b>	<b>ZIP</b>
STAFFORD COUNTY FIRE AND RESCUE DEPT FIRE AND RESCUE STATION 5 - BROOKE	540-659-4977	222 ANDREW CHAPEL RD	STAFFORD	VA	22554
STAFFORD COUNTY FIRE AND RESCUE DEPT FIRE AND RESCUE STATION 9 - AQUIA HARBOUR	540-659-8911	1001 WASHINGTON DR	STAFFORD	VA	22554
STAFFORD COUNTY FIRE AND RESCUE DEPT FIRE STATION 2 - STAFFORD	540-659-4795	2080 JEFFERSON DAVIS HWY	STAFFORD	VA	22554
STAFFORD COUNTY FIRE AND RESCUE DEPT FIRE STATION 8 - ROCKHILL	540-752-0200	2133 GARRISONVILLE RD	STAFFORD	VA	22556
STAFFORD COUNTY SHERIFFS OFFICE	540-658-4450	1225 COURTHOUSE RD	STAFFORD	VA	22554



**Stafford County, Virginia**

**Table 7.20.5 Facility Response Plans**

NAME	ADDRESS	CITY	STATE	ZIP	REG_ID
ABEL LAKE WTP	121 MOORWOOD LN	FALMOUTH	VA	22406	110002151947
BRAKE PARTS INC	1000 FALLS RUN DR	FREDERICKSBURG	VA	22406	110000340970
CELLOFOAM NORTH AMERICA INC	33 BARON PARK RD	FREDERICKSBURG	VA	22405	110001890981
COLONIAL CIRCUITS INC	1026 WARRENTON RD	FREDERICKSBURG	VA	22406	110000340961
LITTLE FALLS RUN STP	952 KINGS HWY	FREDERICKSBURG	VA	22405	110010913903
MAPEI CORP	300 NELMS CIR	FREDERICKSBURG	VA	22406	110039019380
WR GRACE & CO - CONN GRACE CONSTRUCTION PRODUCTS	1101 INTL PKWY	FREDERICKSBURG	VA	22406	110012706553
FBI ACADEMY	QUANTICO MCB	QUANTICO	VA	22135	110020670040
AQUIA REGIONAL WWTP	75 COAL LANDING RD	STAFFORD	VA	22554	110008180244
SMITH LAKE WTP	360 DOC STONE RD	STAFFORD	VA	22554	110000533389
TRIUMVIRATE ENVIRONMENTAL - BALTIMORE, LLC: STAFFORD	195 WYCHE RD	STAFFORD	VA	22554	110039585008
VIRGINIA CONCRETE STAFFORD PLANT	32 WYCHE RD	STAFFORD	VA	22554	110001891043

**Stafford County, Virginia**

**Table 7.20.5 Railroad Companies**

<b>OWNER</b>	<b>EMERGENCY TELEPHONE</b>	<b>ADDRESS</b>	<b>CITY</b>	<b>STATE</b>	<b>ZIP</b>
CSXT	800-232-0144	100 S MAPLE AVE	BRUNSWICK	MD	21716

**Stafford County, Virginia**

**Table 7.20.5 Pipeline Companies**

<b>OWNER</b>	<b>TYPE</b>	<b>EMERGENCY PHONE NUMBER</b>	<b>NON-EMERGENCY PHONE NUMBER</b>
KINDER MORGAN	REFINED PETROLEUM PIPELINE	1-800-510-5678	703-541-8105

<b>Stafford County, Virginia</b>
----------------------------------

**Table 7.20.5 LEPC Contacts**

NAME	TITLE	TELEPHONE	ADDRESS	CITY	STATE	ZIP
GERALD JASKULSKI	DEPUTY COORDINATOR	540-658-7200	PO BOX 189	STAFFORD	VA	22555

**Stafford County, Virginia**

**Table 7.20.5 Elected Officials**

<b>NAME</b>	<b>TITLE</b>	<b>TELEPHONE</b>	<b>ADDRESS</b>	<b>CITY</b>	<b>STATE</b>	<b>ZIP</b>
SCOTT MAYAYSKY	COMMISSIONER OF REVENUE	540-658-4132	1300 COURTHOUSE RD	STAFFORD	VA	22554
ERIC OLSEN	COMMONWEALTH ATTORNEY	540-658-8780	1300 COURTHOUSE RD	STAFFORD	VA	22554
ANTHONY J. ROMANELLO	COUNTY ADMINISTRATOR	540-658-4541	1300 COURTHOUSE RD	STAFFORD	VA	22554
CHARLES L. SHUMATE	COUNTY ATTORNEY	540-658-8636	1300 COURTHOUSE RD	STAFFORD	VA	22554
CHARLES E. JETT	SHERIFF	540-658-4450	1225 COURTHOUSE RD	STAFFORD	VA	22554
LAURA M. RUDY	TREASURER	540-658-8700	1300 COURTHOUSE RD	STAFFORD	VA	22554

**Stafford County, Virginia**

**Table 7.20.5 Power Utilities**

<b>NAME</b>	<b>TELEPHONE</b>	<b>ADDRESS</b>	<b>CITY</b>	<b>STATE</b>	<b>ZIP</b>
NORTHERN VIRGINIA ELECTRIC COOP	888-335-0500	10323 LOMOND DR	MANASSAS	VA	20109
DOMINION VIRGINIA POWER	888-667-3000	120 TREDEGAR ST	RICHMOND	VA	23219
NORTHERN NECK ELECTRIC COOP	804-333-3621	85 ST. JOHNS ST	WARSAW	VA	22572

**Stafford County, Virginia**

**Table 7.20.5 Military Installations**

<b>NAME</b>	<b>ADDRESS</b>	<b>CITY</b>	<b>STATE</b>	<b>ZIP</b>
NG FREDERICKSBURG MOTOR POOL	1700 JEFFERSON DAVIS HWY	FREDERICKSBURG	VA	22401
MARINE CORPS BASE QUANTICO	3250 CATLIN AVE	QUANTICO	VA	22134
MIDWAY RESEARCH CENTER	635 TELEGRAPH RD	STAFFORD	VA	22554
MARINE CORPS MUSEUM	18900 JEFFERSON DAVIS HWY	TRIANGLE	VA	22172



## **8.0 District of Columbia**

### **8.1 Washington, DC**

#### **8.1.1 Area of Responsibility**

Washington DC is located between the State of Maryland and the Commonwealth of Virginia. It is bounded by Montgomery County, MD to the northwest, Prince George's County, MD to the east; and Arlington and Alexandria, VA to the south and west. Washington DC has a population of about 601,723. The address of the Office of Homeland Security and Emergency Management is: 2720 Martin Luther King Jr Ave, SE. Washington, DC 20032 (Telephone 202-727-6161).

#### **8.1.2 Response Systems and Policies**

The mission of the DC Homeland Security and Emergency Management Agency is to support and coordinate homeland security and emergency management efforts, ensuring that emergency operations in the District of Columbia are prepared to protect against, plan for, respond to, and recover from natural and man-made hazards. This is accomplished by: Provide 24-hour emergency operations center capabilities, serves as the central communications point during regional emergencies; develop plans and procedures to ensure emergency response and recovery capabilities for all emergencies and disasters; conduct an assessment of resources and capabilities for emergencies; coordinate emergency resources for emergencies and disaster incidents; provide training and conduct exercises for all emergency first responders, city employees, and the public; coordinate all major special events and street closings and provide public awareness and outreach programs.

In carrying out its mission the agency works closely with other emergency response agencies, including the Metropolitan Police Department, the District of Columbia Department of Fire and Emergency Medical Services, the District of Columbia Department of Health and other District and federal agencies, as well as with the major utility companies and non-profit and volunteer organizations such as the American Red Cross and the Salvation Army.

The District of Columbia Homeland Security and Emergency Management Agency (HSEMA) provides the leadership in devising an all-hazard based emergency management program that assures that government agencies and private-sector organizations are engaged in a process to address continuity of operation planning. HSEMA provides references and technical assistance with the creation of agency and/or organization specific COOP plans. Also, HSEMA provides technical support in the form of training, exercise development, program implementation and evaluation.

Technical assistance provided by HSEMA is not limited to governmental agencies, but extends to private-sector organizations through Business Continuity Planning. Businesses provide vital services and resources; and they should be prepared for any type of emergency or disaster.

The COOP planning process complements tenets of the District Response Plan by assuring continuous provision of essential functions in the aftermath of any disaster impacting the Nation's Capital. COOP planning components are conducive for

addressing any type of small or large scale emergency; and these elements conform to the National Incident Management System (NIMS).

The District of Columbia Local Emergency Planning Council, Inc. (DCLEPC) was established to monitor and inform the public about the use of hazardous chemicals in the District of Columbia. It is a community committee composed of emergency planning specialists; higher education institutions; environmental watchdog organizations; business leaders, trade and professional associations in the chemical industry; and representatives from the media, utility companies and District and federal government agencies.

DCLEPC was created pursuant to the "Emergency Planning and Community Right-to-Know Act", Title III of the Superfund Amendments and Reauthorization ACT (SARA) of 1986.

The Council performs the following functions:

- Coordinates training, education, technical assistance and outreach activities;
- Designates local emergency planning districts, appoints and coordinates local emergency planning committees for each district and reviews local emergency plans;
- Establishes procedures and a system for receiving and processing emergency release reporting, other required information and inventories from covered facilities and requests from government officials or the public for information; and
- Works to increase state and local emergency response capabilities.

### **8.1.3 County EMA Response Teams**

The DC fire department maintains and operates several Hazardous Materials Units.

## Fact Sheet:

## Washington, DC

**VDEM State  
Emergency  
Operation Center:**  
(24 hour) 800-468-8892  
804-674-2400

**Virginia Department of Health:**  
Ph: 804-864-7026  
Ph: 804-864-7001

**VADEQ Hot Line**  
804-698-4000  
800-592-5482

**National Park Service**  
202-619-7065/7500  
301-714-2235

**EPA Planning OSC:**  
Charlie Fitzsimmons  
Office: 410-305-3027  
Fax: 410-305-3096  
Cell: 443-223-9774  
SAT: 8816 2249 1167

**Alternate OSCs:**  
Greg Ham  
Office: 215-514-9510  
Fax: 410-305-3096  
Cell: 410-952-4622  
SAT: 8816 2249 1172

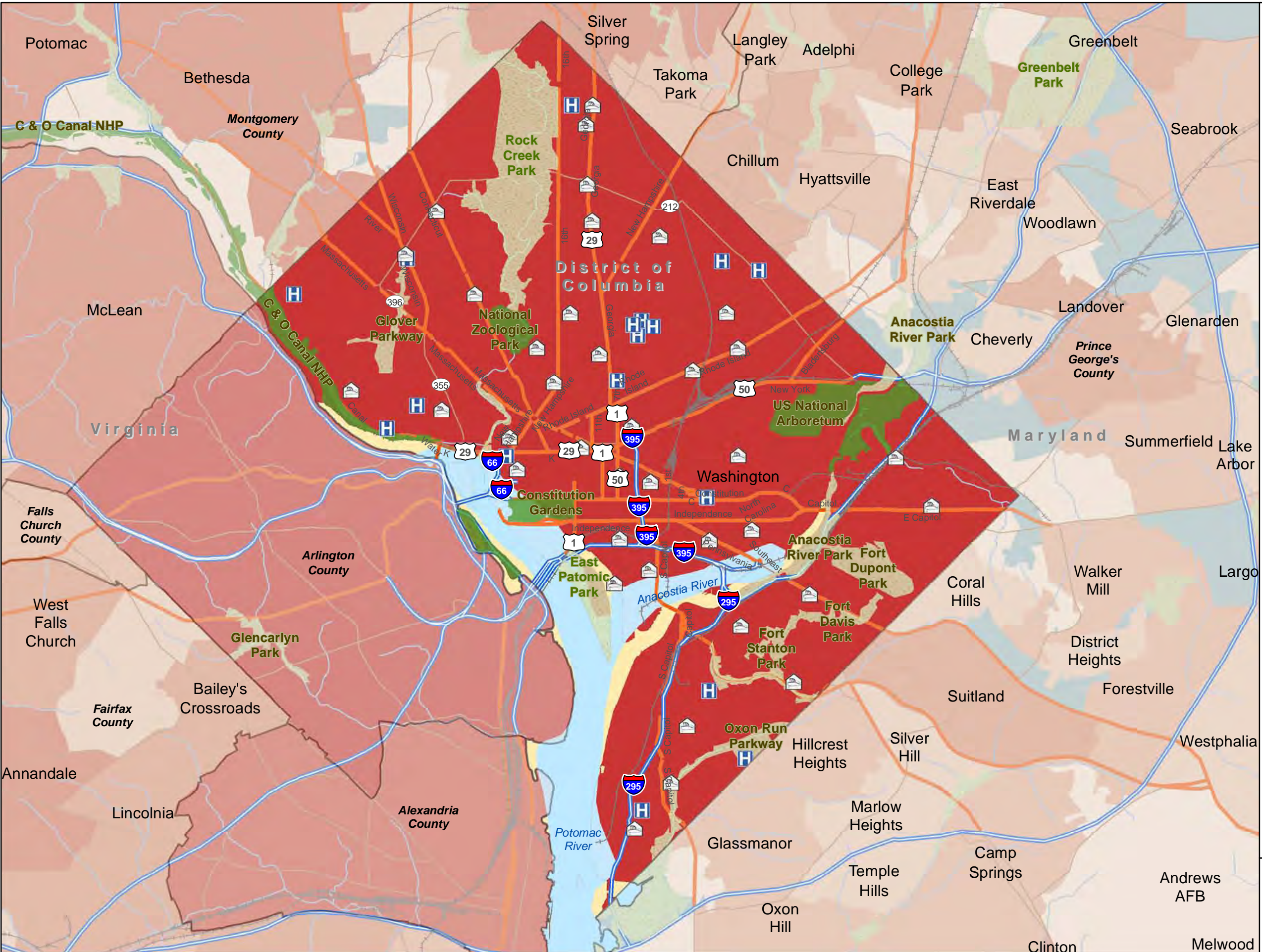
Richard Rupert  
Office: 215-814-2879  
Fax: 215-814-3254  
Cell: 215-514-8773

Updated 6-2012

<b>CONTACTS:</b> <b>24-Hour County Dispatch:</b> 202-727-6161 <b>EMA Director:</b> William Curry, Timothy Spriggs (202)727-6161 <b>LEPC Chair:</b> Darrel Darnel (202)-563-8888 <b>County Administrator:</b> Vincent Gray 202-727-3432 <b>County Clerk:</b> 202-727-5374 <b>Commissioner of Revenue:</b> 202-727-4829 <b>Health Department:</b> 202-442-5999:  <b>Emergency: 911</b>		<b>Water Bodies</b> Anacostia River Potomac River Washington Channel Kingman Lake Dalecarlia Reservoir MC Millan Reservoir Tidal Basin Georgetown Reservoir Chesapeake and Ohio Canal		<b>Pipelines: Natural Gas and Refined Petroleum</b> <b>Colonial Pipeline Co</b> Phone: 8009262878		<b>Defense Site Locations</b> <b>Navy Active</b> – Naval Support Activity Washington - Naval Research Lab - Bellvue - Bolling AFB - NS Anacostia <b>Navy Active</b> – NSA North Potomac & Nebraska Ave Complex <b>Army Active</b> – Walter Reed Medical Center <b>Army Active</b> –Joint Base Myer-Henderson Hall, Fort Lesley J McNair <b>Army Active</b> - Arlington National Cemetary <b>Marines Active</b> – MARBKS Washington DC - Annex - Support Facility - 8 <sup>th</sup> and I <b>Army Guard</b> – Washington DC National Guard - DC Armory - NAS Anacostia		<b>COUNTY MAP:</b> 	
<b>HAZMAT TEAMS:</b> Regional HAZMAT Team <a href="http://www.vaemergency.gov/em-community/hazmat/teams">http://www.vaemergency.gov/em-community/hazmat/teams</a> D.C. Fire Department 202-479-2253		<b>Electric Utilities</b> <b>Dominion Virginia Power :</b> 888-667-3000 <b>Northern Neck Electric Coop:</b> 804-333-3621		<b>Northern Virginia Electric Coop:</b> 888-335-0500 <b>Rappahannock Electric Coop:</b> 540-898-8500		<b>Gas Utilities</b> <b>Columbia Gas of Virginia</b> 540-368-3200		<b>Water Utilities</b> Well water is used throughout the county and distributed through various public and privately owned community water systems.	
<b>HOSPITALS WITH TRAUMA CENTERS:</b> <b>Children’s National Medical Center</b> <b>Washington Hospital &amp; Burn Center</b>		<b>Trauma Center</b> <b>Children’s National Medical Center</b> , Level 1 Trauma Center – 111 Michigan Ave NW Phone: 2028845000 <b>Washington Hospital &amp; Burn Center</b> , Level 1 Trauma Center - 110 Irving St NW, Phone: 2028877000		<b>Closest Burn Unit</b> <b>Washington Hospital &amp; Burn Center</b> , Level 1 Trauma Center - 110 Irving St NW, Phone: 2028877000					
<b>OTHER HOSPITALS:</b> <b>Georgetown University Hospital</b> – 3800 Reservoir Rd NW, Phone: 2026875055		NO DATA IN THIS CELL		NO DATA IN THIS CELL					
<b>DRINKING WATER INTAKES</b> Drinking Water Intakes		<b>Drinking Water Intakes</b> NO DATA IN THIS CELL		<b>WWTP</b> <b>DC Water &amp; Sewer Authority</b> 500 Overlook Ave SW, Phone: 2027872167 125 O St SE Phone: 2027276595 <b>Jabb II LLC</b> 3200 Martin Luther King St, Phone: 3018680702					
<b>PLANNING TOOLS:</b> EOPs, MOAs, MOUs		<b>Drinking Water Intakes</b> NO DATA IN THIS CELL		<b>WWTP</b> <b>DC Water &amp; Sewer Authority</b> 500 Overlook Ave SW, Phone: 2027872167 125 O St SE Phone: 2027276595 <b>Jabb II LLC</b> 3200 Martin Luther King St, Phone: 3018680702		<b>COUNTY DESCRIPTION</b> <b>FIPS:</b> 11001 <b>Land Area:</b> 61.4 Sq Mi <b>Estimated Population:</b> 618,000 <b>Major Industries:</b> Government, Education, Finance, Scientific Research <b>Major Water Bodies:</b> Anacostia River, Potomac River, Georgetown Reservoir, Delecarlia Reservoir, McMillan Reservoir <b>Major Roadways:</b> <b>Major Towns:</b> <b>Major Rail Lines:</b> Metro, PA, RF&P, Amtrak, B&O, CSX, Conrail/Norfolk Southern			
<b>TYPES OF FACILITIES:</b> <b>SARA Title III Facilities:</b> # <b>FRP Oil Facilities:</b> 1 <b>SPCC Facilities:</b> # <b>RMP Facilities:</b> # <b>NPDES Facilities:</b> # <b>RCRA Facilities:</b> # <b>TRI Sites:</b> 0 <b>Water Intakes:</b> # Industrial									
<b>SENSITIVE POPULATIONS:</b> <b>Special Populations:</b>								<b>Local Parks</b> Rock Creek Park, Fort Totten Park, Fort Dupont Park, Anacostia River Park, East Patomic Park, Oxon Run Parkway, Shepard Parkway, National Mall	
<b>SOURCES OF RESPONSE EQUIPMENT:</b> NO DATA IN THIS CELL								NO DATA IN THIS CELL	
<b>MISCELLANEOUS:</b> NO DATA IN THIS CELL		<b>Universities</b> <b>George Washington University</b> <b>American University</b> <b>Howard University</b> <b>Gallaudet University</b>		<b>Catholic University of America</b> <b>Carnegie Mellon University</b>					

Note: The information presented in this fact sheet is a compilation of county data gathered to date. Summarized information can be found in full in the US EPA Region III Inland Area Contingency Plan, Volume IV





Hospitals

National Park or Forest

State Park or Forest

Local Park

Major Railroad Lines

Limited Access

Highway

Major Road

Local Road

Natural Gas Pipeline

Refined Petroleum Pipeline

Water (Regional)

**2010 Census**

0 - 5,000

5,001 - 10,000

10,001 - 20,000

20,001 - 40,000

40,001 - 80,000

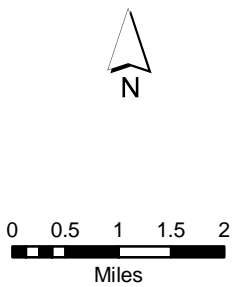
80,001 - 160,000

160,001 - 320,000

320,001 - 640,000

Coordinate System:  
WGS 84, Meters

Data Source(s):  
Base Map: ESRI Street Map Data



**DC Extended Subarea  
Contingency Plan  
District of Columbia**



**Washington, District of Columbia**

**Table 8.1.5 County EMA Response Teams**

NAME	TELEPHONE	ADDRESS	CITY	STATE	ZIP
AMERICAN MEDICAL RESPONSE	202-636-4111	2825 V ST NE	WASHINGTON	DC	20018
CAPITOL POLICE EMERGENCY OPERATIONS CENTER	202-208-2800	119 D ST NE	WASHINGTON	DC	20510
DEPARTMENT OF PUBLIC WORKS	202-673-6833	2000 14TH ST NW, 6TH FL	WASHINGTON	DC	20009
DISTRICT OF COLUMBIA FIRE AND EMS DEPT - ENGINE COMPANY 1	202-673-3201	2225 M ST NW	WASHINGTON	DC	20037
DISTRICT OF COLUMBIA FIRE AND EMS DEPT - ENGINE COMPANY 10	202-673-3210	1342 FLORIDA AVE NE	WASHINGTON	DC	20002
DISTRICT OF COLUMBIA FIRE AND EMS DEPT - ENGINE COMPANY 11	202-673-3211	3420 14TH ST NW	WASHINGTON	DC	20010
DISTRICT OF COLUMBIA FIRE AND EMS DEPT - ENGINE COMPANY 12	202-673-3212	2225 5TH ST NE	WASHINGTON	DC	20002
DISTRICT OF COLUMBIA FIRE AND EMS DEPT - ENGINE COMPANY 13	202-673-3213	450 6TH ST SW	WASHINGTON	DC	20024
DISTRICT OF COLUMBIA FIRE AND EMS DEPT - ENGINE COMPANY 14	202-673-3214	4801 N CAPITOL ST NE	WASHINGTON	DC	20011
DISTRICT OF COLUMBIA FIRE AND EMS DEPT - ENGINE COMPANY 15	202-673-3215	2101 14TH ST SE	WASHINGTON	DC	20020
DISTRICT OF COLUMBIA FIRE AND EMS DEPT - ENGINE COMPANY 16	202-673-3216	1018 13TH ST NW	WASHINGTON	DC	20005
DISTRICT OF COLUMBIA FIRE AND EMS DEPT - ENGINE COMPANY 17	202-673-3217	1227 MONROE ST NE	WASHINGTON	DC	20017
DISTRICT OF COLUMBIA FIRE AND EMS DEPT - ENGINE COMPANY 18	202-673-3218	414 8TH ST SE	WASHINGTON	DC	20003
DISTRICT OF COLUMBIA FIRE AND EMS DEPT - ENGINE COMPANY 19	202-673-3219	2813 PENNSYLVANIA AVE SE	WASHINGTON	DC	20020
DISTRICT OF COLUMBIA FIRE AND EMS DEPT - ENGINE COMPANY 2	202-673-3202	500 F ST NW	WASHINGTON	DC	20001
DISTRICT OF COLUMBIA FIRE AND EMS DEPT - ENGINE COMPANY 20	202-673-3220	4300 WISCONSIN AVE NW	WASHINGTON	DC	20016
DISTRICT OF COLUMBIA FIRE AND EMS DEPT - ENGINE COMPANY 21	202-673-3221	1763 LANIER PLACE NW	WASHINGTON	DC	20009
DISTRICT OF COLUMBIA FIRE AND EMS DEPT - ENGINE COMPANY 22	202-673-3222	5760 GEORGIA AVE NW	WASHINGTON	DC	20011
DISTRICT OF COLUMBIA FIRE AND EMS DEPT - ENGINE COMPANY 23	202-673-3223	2119 G ST NW	WASHINGTON	DC	20037
DISTRICT OF COLUMBIA FIRE AND EMS DEPT - ENGINE COMPANY 24	202-673-3224	5101 GEORGIA AVE NW	WASHINGTON	DC	20011
DISTRICT OF COLUMBIA FIRE AND EMS DEPT - ENGINE COMPANY 25	202-673-3225	3203 MARTIN LUTHER KING JUNIOR AVE SE	WASHINGTON	DC	20032
DISTRICT OF COLUMBIA FIRE AND EMS DEPT - ENGINE COMPANY 26	202-673-3226	1340 RHODE ISLAND AVE NE	WASHINGTON	DC	20018
DISTRICT OF COLUMBIA FIRE AND EMS DEPT - ENGINE COMPANY 27	202-673-3227	4201 MINNESOTA AVE NE	WASHINGTON	DC	20019

**Washington, District of Columbia**

**Table 8.1.5 County EMA Response Teams**

NAME	TELEPHONE	ADDRESS	CITY	STATE	ZIP
DISTRICT OF COLUMBIA FIRE AND EMS DEPT - ENGINE COMPANY 28	202-673-3228	3522 CONNECTICUT AVE NW	WASHINGTON	DC	20008
DISTRICT OF COLUMBIA FIRE AND EMS DEPT - ENGINE COMPANY 29	202-673-3229	4811 MACARTHUR BLVD NW	WASHINGTON	DC	20007
DISTRICT OF COLUMBIA FIRE AND EMS DEPT - ENGINE COMPANY 3	202-673-3203	439 NEW JERSEY AVE NW	WASHINGTON	DC	20001
DISTRICT OF COLUMBIA FIRE AND EMS DEPT - ENGINE COMPANY 30	202-673-3230	50 49TH ST NE	WASHINGTON	DC	20019
DISTRICT OF COLUMBIA FIRE AND EMS DEPT - ENGINE COMPANY 31	202-673-3231	4930 CONNECTICUT AVE NW	WASHINGTON	DC	20008
DISTRICT OF COLUMBIA FIRE AND EMS DEPT - ENGINE COMPANY 32	202-673-3232	2425 IRVING ST SE	WASHINGTON	DC	20020
DISTRICT OF COLUMBIA FIRE AND EMS DEPT - ENGINE COMPANY 33	202-673-3233	101 ATLANTIC ST SE	WASHINGTON	DC	20032
DISTRICT OF COLUMBIA FIRE AND EMS DEPT - ENGINE COMPANY 4	202-673-3204	2531 SHERMAN AVE NW	WASHINGTON	DC	20001
DISTRICT OF COLUMBIA FIRE AND EMS DEPT - ENGINE COMPANY 5	202-673-3205	3412 DENT PLACE NW	WASHINGTON	DC	20007
DISTRICT OF COLUMBIA FIRE AND EMS DEPT - ENGINE COMPANY 6	202-673-3206	1300 NEW JERSEY AVE NW	WASHINGTON	DC	20001
DISTRICT OF COLUMBIA FIRE AND EMS DEPT - ENGINE COMPANY 7	202-673-3207	1101 HALF ST SW	WASHINGTON	DC	20024
DISTRICT OF COLUMBIA FIRE AND EMS DEPT - ENGINE COMPANY 8	202-673-3208	1520 C ST SE	WASHINGTON	DC	20003
DISTRICT OF COLUMBIA FIRE AND EMS DEPT - ENGINE COMPANY 9	202-673-3209	1617 U ST NW	WASHINGTON	DC	20009
DISTRICT OF COLUMBIA FIRE AND EMS DEPT - FIRE BOATS 1 2 AND 3	202-673-3200	550 WATER ST SW, PIER 5	WASHINGTON	DC	20024
DISTRICT OF COLUMBIA FIRE AND EMS DEPT - TRAINING ACADEMY	202-673-3356	4600 SHEPHERD PKWY SW	WASHINGTON	DC	20032
DISTRICT OF COLUMBIA WATER AND SEWER AUTHORITY	202-787-2000	5000 OVERLOOK AVE SW	WASHINGTON	DC	20032
E COAST EMERGENCY MEDICAL SERVICES ASSOCIATES	202-882-9050	6206 GEORGIA AVE NW	WASHINGTON	DC	20011
EMERGENCY SECURITY AND OPERATIONS CENTER-FEDERAL BUREAU OF INVESTIGATION WASHINGTON FIELD OFFICE	202-278-2000	601 4TH ST NW	WASHINGTON	DC	20535
FEDERAL BUREAU OF INVESTIGATION STRATEGIC INFORMATION AND OPERATIONS CENTER	202-323-3300	935 PENNSYLVANIA AVE NW	WASHINGTON	DC	20535
FEDERAL EMERGENCY MANAGEMENT AGENCY HEADQUARTERS	202-646-2500	500 C ST SW	WASHINGTON	DC	20472

**Washington, District of Columbia**

**Table 8.1.5 County EMA Response Teams**

NAME	TELEPHONE	ADDRESS	CITY	STATE	ZIP
JOINT ALL HAZARDS OPERATION CENTER	202-727-3159	2720 MARTIN LUTHER KING JUNIOR AVE SE, 4TH FL	WASHINGTON	DC	20032
METROPOLITAN POLICE DEPARTMENT - JOINT OPERATIONS COMMAND CENTER	202-727-9099	300 INDIANA AVE NW	WASHINGTON	DC	20001
MILITARY DISTRICT OF WASHINGTON-JOINT OPERATIONS CENTER-DOD	202-685-4645	103 3RD AVE SW	WASHINGTON	DC	20319
OFFICE OF UNIFIED COMMUNICATIONS	202-373-3700	2720 MARTIN LUTHER KING JUNIOR AVE SE	WASHINGTON	DC	20032
UNITED STATES SECRET SERVICE	202-406-8000	1615 M ST NW	WASHINGTON	DC	20036
WALTER REED ARMY MEDICAL CENTER FIRE AND EMERGENCY SERVICES-DOD	202-782-3318	12TH ST NW, BLDG 90	WASHINGTON	DC	20012
WALTER REED FIRE DEPARTMENT HEADQUARTERS-DOD	301-782-1199	6825 GEORGIA AVE NW, BLDG 90	WASHINGTON	DC	20307
WASHINGTON METROPOLITAN AREA TRANSIT AUTHORITY	202-393-2227	600 5TH ST NW, 2ND FL	WASHINGTON	DC	20001



**Washington, District of Columbia**

**Table 8.1.5 Hospital Contacts**

<b>NAME</b>	<b>TELEPHONE</b>	<b>ADDRESS</b>	<b>CITY</b>	<b>STATE</b>	<b>ZIP</b>
CHILDRENS NATIONAL MEDICAL CENTER	202-476-5000	111 MICHIGAN AVE NW	WASHINGTON	DC	20010
GEORGE WASHINGTON UNIVERSITY HOSPITAL	202-715-4000	900 23RD ST NW	WASHINGTON	DC	20037
GEORGETOWN UNIVERSITY HOSPITAL	202-444-2000	3800 RESERVOIR RD NW	WASHINGTON	DC	20007
GREATER SE COMMUNITY HOSPITAL	202-574-6000	1310 SERN AVE SE	WASHINGTON	DC	20032
HEALTH SERVICES FOR CHILDREN PEDIATRIC CENTER	202-832-4400	1731 BUNKER HILL RD NE	WASHINGTON	DC	20017
HOWARD UNIVERSITY HOSPITAL	202-865-6100	2041 GEORGIA AVE NW	WASHINGTON	DC	20060
NATIONAL REHABILITATION HOSPITAL	202-877-1000	102 IRVING ST NW	WASHINGTON	DC	20010
PROVIDENCE HOSPITAL	202-269-7000	1150 VARNUM ST NE	WASHINGTON	DC	20017
PSYCHIATRIC INSTITUTE OF WASHINGTON	202-885-5600	4228 WISCONSIN AVE NW	WASHINGTON	DC	20016
RIVERSIDE HOSPITAL	202-333-9355	4460 MACARTHUR BLVD NW	WASHINGTON	DC	20007
SAINT ELIZABETHS HOSPITAL	202-562-4000	2700 MARTIN LUTHER KING JUNIOR AVE SE	WASHINGTON	DC	20032
SIBLEY MEMORIAL HOSPITAL	202-537-4000	5255 LOUGHBORO RD NW	WASHINGTON	DC	20016
THE SPECIALTY HOSPITAL OF WASHINGTON	202-543-4800	700 CONSTITUTION AVE NE	WASHINGTON	DC	20002
THE SPECIALTY HOSPITAL OF WASHINGTON - HADLEY	202-574-5700	4601 MARTIN LUTHER KING JUNIOR AVE SW	WASHINGTON	DC	20032
WALTER REED ARMY MEDICAL CENTER-DOD	202-782-3501	6825 16TH ST NW	WASHINGTON	DC	20012
WASHINGTON DISTRICT OF COLUMBIA VETERANS AFFAIRS MEDICAL CENTER	202-745-8000	50 IRVING ST NW	WASHINGTON	DC	20422
WASHINGTON HOSPITAL CENTER	202-877-7000	110 IRVING ST NW	WASHINGTON	DC	20010

**Washington, District of Columbia**

**Table 8.1.5 Facility Response Plan**

NAME	ADDRESS	CITY	STATE	ZIP	REGIONAL ID
1302 H STREET, NE (SQ. 1026, LOT 0098)	1302 H STREET, NE	WASHINGTON	DC	20002	110039548228
1306 13TH STREET, NE (SQ. 1026, LOT 0101)	1306 13TH STREET, NE	WASHINGTON	DC	20017	110039548246
13TH STREET, NE (SQ. 1026, LOT 0100)	13TH STREET, NE	WASHINGTON	DC	20004	110039538113
13TH STREET, NE (SQ. 1026, LOT 0102)	13TH STREET, NE	WASHINGTON	DC	20004	110039538131
14TH ST BRIDGE, NORTH BOUND	14TH ST BRIDGE, NORTH BOUND	WASHINGTON	DC	20088	110039574243
14TH ST BRIDGE, SOUTH BOUND	14TH ST BRIDGE, SOUTH BOUND	WASHINGTON	DC	20088	110039574225
2251 SHERMAN AVENUE, NW	2251 SHERMAN AVENUE, NW	WASHINGTON	DC	20001	110039538079
5TH AND K STREETS (OLD WAX MUSEUM)	5TH AND K STREETS, NW	WASHINGTON	DC	20001	110038748022
813 13TH STREET, NE (SQ. 1026, LOT 0103)	813 13TH STREET, NE	WASHINGTON	DC	20002	110039548255
AMERICAN UNIVERSITY	4400 MASSACHUSETTS AVENUE, NW	WASHINGTON	DC	20016	110029198972
ARMED FORCES RETIREMENT HOME	3700 NORTH CAPITOL STREET NORTHWEST, BUILDING 17	WASHINGTON	DC	20317	110002498976
BARDON INC/SUPER CONCRETE	5001 FT. TOTTEN DRIVE, N.E.	WASHINGTON	DC	20011	110002007916
BLUE PLAINS WASTEWATER TREATMENT PLANT	5000 OVERLOOK AVE	WASHINGTON	DC	20032	110029030144
BOLLING AIR FORCE BASE	3700 SOUTH CAPITOL STREET SW	WASHINGTON	DC	20032	110001967818
BP/AMOCO S/S 242	306 RHODE ISLAND AVE NW	WASHINGTON	DC	20001	110040142280
BRENTWOOD ROAD	1100 BRENTWOOD ROAD, NE	WASHINGTON	DC	20004	110042241437
CAPITAL POWER PLANT	NEW JERSEY AVENUE & E STREET SOUTHEAST	WASHINGTON	DC	20003	110002481314
CAPITOL PRINTING INK CO. INC.	806 CHANNING PLACE NORTHEAST	WASHINGTON	DC	20018	110002316360
CATHOLIC UNIVERSITY	620 MICHIGAN AVE., N.E.	WASHINGTON	DC	20064	110029408816
D.C. GENERAL HOSPITAL	1900 MASSACHUSETTS AVENUE SOUTHEAST	WASHINGTON	DC	20003	110002005641
DC LIBRARY-RL CHRISTIAN	1300 H STREET, NE	WASHINGTON	DC	20002	110039548237
DC MATERIALS, INC.	25 POTOMAC AVENUE SOUTHEAST	WASHINGTON	DC	20003	110009129479
DC VILLAGE	2 DC VILLAGE LANE, SW	WASHINGTON	DC	20013	110002005632

**Washington, District of Columbia**

**Table 8.1.5 Facility Response Plan**

NAME	ADDRESS	CITY	STATE	ZIP	REGIONAL ID
DC WATER AND SEWER AUTHORITY	1801 MINNESOTA AVENUE SE	WASHINGTON	DC	20020	110040142191
FORT LESLEY J. MCNAIR	350 P STREET NORTHWEST	WASHINGTON	DC	20319	110006368313
FORT MYER CONSTRUCTION CORP	2001 5TH STREET NORTHEAST	WASHINGTON	DC	20002	110002005963
GALLAUDET UNIVERSITY	800 FLORIDA AVE N E	WASHINGTON	DC	20002	110029246796
GENERAL SERVICES ADMINISTRATION SOUTHEAST FEDERAL CENTER	3RD STREET SOUTHEAST AT M STREET SOUTHEAST	WASHINGTON	DC	20407	110006891248
GEORGE WASHINGTON UNIVERSITY	2025 F STREET, N.W.	WASHINGTON	DC	20006	110002005669
GEORGE WASHINGTON UNIVERSITY HOSPITAL	901 23RD STREET N.W.	WASHINGTON	DC	20037	110038643509
GEORGE WASHINGTON UNIVERSITY MEDICAL CENTER	2300 I STREET NORTHWEST SUITE B32	WASHINGTON	DC	20037	110002500605
GEORGETOWN UNIVERSITY	37TH STREET & O STREET NORTHWEST	WASHINGTON	DC	20057	110001136244
GEORGIA AT UPSHUR ST. (SQUARE 2910)	100 14TH ST	WASHINGTON	DC	20004	110039535214
GOVERNMENT OF THE DISTRICT OF COLUMBIA	1350 PENNSYLVANIA AVENUE NORTH WEST	WASHINGTON	DC	20004	110010704005
H STREET, NE (SQ. 1026, LOT 0097)	H STREET, NE	WASHINGTON	DC	20004	110039538097
HOWARD UNIVERSITY	2240 6TH STREET, NW	WASHINGTON	DC	20001	110038115875
KINGMAN ISLAND	BRENTWOOD ROAD	WASHINGTON	DC	20018	110039545702
L'ENFANT PLAZA	490 PLAZA STATION S.W.	WASHINGTON	DC	20594	110001967747
MARRIOTT WARDMAN PARK	2660 WOODLEY ROAD NORTHWEST	WASHINGTON	DC	20008	110002005703
MEDSTAR GEORGETOWN MEDICAL CENTER	3800 RESERVOIR ROAD NW	WASHINGTON	DC	20007	110012227321
NATIONAL ZOOLOGICAL PARK	3001 CONNECTICUT AVENUE NW	WASHINGTON	DC	20008	110001967881
NAVAL RESEARCH LABORATORY	4555 OVERLOOK AVE	WASHINGTON	DC	20375	110028896167
NAVAL STATION ANACOSTIA	2701 SOUTH CAPITOL STREET SOUTHWEST	WASHINGTON	DC	20374	110000832564
OMNI SHOREHAM HOTEL	2500 CALVERT ST,N.W.	WASHINGTON	DC	20008	110001967765
PEPCO BENNING GENERATING STATION	3400 BENNING ROAD NE	WASHINGTON	DC	20019	110000499531
PEPCO BUZZARD POINT GENERATING STATION	1ST STREET & V STREET SOUTHWEST	WASHINGTON	DC	20024	110001136271
PEPCO PUMPHOUSE	100 14TH ST	WASHINGTON	DC	20004	110039535241
PROVIDENCE HOSPITAL	1150 VARNUM STREET NE	WASHINGTON	DC	20017	110001967774

**Washington, District of Columbia**

**Table 8.1.5 Facility Response Plan**

NAME	ADDRESS	CITY	STATE	ZIP	REGIONAL ID
ROUBIN & JANEIRO	60 P STREET, S.E.	WASHINGTON	DC	20003	110038643493
SIBLEY MEMORIAL HOSPITAL	5255 LOUGHBORO ROAD NORTHWEST	WASHINGTON	DC	20016	110001967783
SMITHSONIAN INSTITUTION	900 JEFFERSON DRIVE SW	WASHINGTON	DC	20560	110002499653
SOLID WASTE REDUCTION CENTER	3200 BENNING ROAD NE	WASHINGTON	DC	20013	110001967532
SPRING VALLEY FUDS	5201 LITTLE FALLS ROAD, N.W.	WASHINGTON	DC	20016	110031348824
SQUARE 710	119 NEW YORK AND 151 O STREET, NE	WASHINGTON	DC	20002	110039545677
ST. ELIZABETH HOSPITAL CAMPUS	2700 MARTIN LUTHER KING JR. SE	WASHINGTON	DC	20032	110002005650
SUPERIOR CONCRETE MATERIALS INC	1601 SOUTH CAPITAL STREET SW	WASHINGTON	DC	20024	110024422775
U.S. AIR FORCE BOLLING AFB DC	370 BROOKLEY AVENUE	WASHINGTON	DC	20032	110002321434
U.S. DHS IMMIGRATION & CUSTOMS ENFORCEMENT (ICE) NFTTU	425 I ST NW	WASHINGTON	DC	20536	110031018592
U.S. DOJ BUREAU OF ALCOHOL TOBACCO FIREARMS & EXPLOSIVES HQ	650 MASSACHUSETTS AVENUE NORTHWEST	WASHINGTON	DC	20226	110002498707
U.S. GENERAL SERVICES ADMINISTRATION	13TH AND C STREETS SOUTHWEST	WASHINGTON	DC	20407	110002486257
U.S. SECRET SERVICE	12TH AND PENNSYLVANIA AVE	WASHINGTON	DC	20004	110002468847
UNIVERSITY OF DC	4200 CONNECTICUT AVE	WASHINGTON	DC	20008	110029194280
US ARMY CORPS OF ENGINEERS DALECARLIA WTP	5900 MACARTHUR BOULEVARD NW	WASHINGTON	DC	20315	110000500841
US ARMY CORPS OF ENGINEERS MCMILLAN WTP AQUEDUCT	2500 FIRST STREET NW	WASHINGTON	DC	20001	110000500832
US GOVERNMENT PRINTING OFFICE	732 NORTH CAPITOL STREET NORTHWEST	WASHINGTON	DC	20401	110001136315
US POSTAL SERVICE	900 BRENTWOOD ROAD	WASHINGTON	DC	20002	110012534533
US TREASURY BUREAU OF ENGRAVING & PRINTING	14TH AND C STREETS SOUTHWEST	WASHINGTON	DC	20228	110017347879
US WASHINGTON NAVY YARD	7TH & M STREETS SOUTHWEST	WASHINGTON	DC	20007	110006181719
VET ADMIN MEDICAL CT	50 IRVING STREET NW CODE 138E	WASHINGTON	DC	20422	110002498930
VIRGINIA CONCRETE QUEENS CHAPEL PLANT	2155 QUEENS CHAPEL RD NE	WASHINGTON	DC	20018	110039498157
WALTER REED ARMY HOSPITAL	6900 GEORGIA AVENUE NORTHWEST	WASHINGTON	DC	20307	110006871705

**Washington, District of Columbia**

**Table 8.1.5 Facility Response Plan**

<b>NAME</b>	<b>ADDRESS</b>	<b>CITY</b>	<b>STATE</b>	<b>ZIP</b>	<b>REGIONAL ID</b>
WASHINGTON DC CONVENTION CENTER	801 MOUNT VERNON PLACE, N.W.	WASHINGTON	DC	20001	110033645722
WASHINGTON GAS	12TH AND M STREETS, SE	WASHINGTON	DC		110039532501
WASHINGTON GAS - EAST STATION	1240 12TH STREET SOUTHEAST	WASHINGTON	DC	20003	110000787319
WASHINGTON HILTON HOTEL	1919 CONNECTICUT AVENUE NORTHWEST	WASHINGTON	DC	20009	110002007836
WASHINGTON HOSPITAL CENTER	110 IRVING STREET, NW	WASHINGTON	DC	20010	110002005810
WATERGATE CENTRAL PLANT	2500 VIRGINIA AVE NW	WASHINGTON	DC	20037	110002006481
WASHINGTON METRO AREA TRANSIT AUTHORITY	2250 NEW YORK AVENUE, NE	WASHINGTON	DC	20002	110039018238

**Washington, District of Columbia**

**Table 8.1.5 Elected Officials**

NAME	TITLE	TELEPHONE	ADDRESS	CITY	STATE	ZIP
JENNIFER GREENE	ACTING DIRECTOR HOMELAND SECURITY & EMERGENCY MANAGEMENT	202-442-6100	2720 MARTIN LUTHER KING JR AVE SE	WASHINGTON	DC	20009
NATWAR GANDHI	CHIEF FINANCIAL OFFICER	202-737-2476	1350 PENNSYLVANIA AVE NW, STE 203	WASHINGTON	DC	20004
KENNETH ELLERBE	CHIEF FIRE AND EMS	202-673-3320	1923 VERMONT AVE NW, RM 201	WASHINGTON	DC	20001
CATHY LANIER	CHIEF OF POLICE	202-727-4218	300 INDIANA AVE NW, RM 5114	WASHINGTON	DC	20001
ALLEN LEW	CITY ADMINISTRATOR	202-478-9200	1350 PENNSYLVANIA AVE NW, STE 521	WASHINGTON	DC	20004
ANITA BONDS	COUNCIL AT LARGE	202-724-8064	1350 PENNSYLVANIA AVE NW STE 408	WASHINGTON	DC	20004
DAVID GROSSO	COUNCIL AT LARGE	202-724-8105	1350 PENNSYLVANIA AVE NW STE 406	WASHINGTON	DC	20004
DAVID CATANIA	COUNCIL AT LARGE	202-724-7772	1350 PENNSYLVANIA AVE NW STE 404	WASHINGTON	DC	20004
VINCENT ORANGE	COUNCIL AT LARGE	202-724-8174	1350 PENNSYLVANIA AVE NW STE 107	WASHINGTON	DC	20004
KENYAN MCDUFFIE	COUNCIL CHAIR PRO TEMPORATE	202-724-8028	1350 PENNSYLVANIA AVE NW STE 506	WASHINGTON	DC	20004
PHIL MENDELSON	COUNCIL CHARIMAN	202-724-8032	1350 PENNSYLVANIA AVE NW STE 504	WASHINGTON	DC	20004
JIM GRAHAM	COUNCIL WARD	202-724-8181	1350 PENNSYLVANIA AVE NW STE 105	WASHINGTON	DC	20004
JACK EVANS	COUNCIL WARD	202-724-8058	1350 PENNSYLVANIA AVE NW STE 106	WASHINGTON	DC	20004
MARY M. CHEH	COUNCIL WARD	202-724-8062	1350 PENNSYLVANIA AVE NW STE 108	WASHINGTON	DC	20004
MURIEL BOWSER	COUNCIL WARD	202-724-8052	1350 PENNSYLVANIA AVE NW STE 110	WASHINGTON	DC	20004
TOMMY WELLS	COUNCIL WARD	202-724-8072	1350 PENNSYLVANIA AVE NW STE 402	WASHINGTON	DC	20004
YVETTE ALEXANDER	COUNCIL WARD	202-724-8068	1350 PENNSYLVANIA AVE NW STE 400	WASHINGTON	DC	20004
MARION BARRY	COUNCIL WARD	202-724-8045	1350 PENNSYLVANIA AVE NW STE 102	WASHINGTON	DC	20004
VINCENT C. GRAY	MAYOR	202-727-6300	1350 PENNSYLVANIA AVE NW STE 316	WASHINGTON	DC	20004

**Washington, District of Columbia**

**Table 8.1.5 Power Utilities**

<b>NAME</b>	<b>TELEPHONE</b>	<b>ADDRESS</b>	<b>CITY</b>	<b>STATE</b>	<b>ZIP</b>
RAPPAHANNOCK ELECTRIC COOP	540-898-8500	247 INDUSTRIAL CT	FREDERICKSBURG	VA	22408
NORTHERN VIRGINIA ELECTRIC COOP	888-335-0500	10323 LOMOND DR	MANASSAS	VA	20109
DOMINION VIRGINIA POWER	888-667-3000	120 TREDEGAR ST	RICHMOND	VA	23219
NORTHERN NECK ELECTRIC COO	804-333-3621	85 ST. JOHNS ST	WARSAW	VA	22572



**Washington, District of Columbia**

**Table 8.1.5 Military Installations**

<b>NAME</b>	<b>ADDRESS</b>	<b>CITY</b>	<b>STATE</b>	<b>ZIPCODE</b>
NAVAL RESEARCH LAB	4555 OVERLOOK AVE SW	WASHINGTON	DC	20375
BELLEVUE NAVY	BELLEVUE TERRACE NW	WASHINGTON	DC	20007
BOLLING AFB	20 MACDILL BLVD	WASHINGTON	DC	20032
NG NAS ANACOSTIA	CHAPPIE JAMES BLVD	WASHINGTON	DC	20032
NS ANACOSTIA	235 WICK DR	WASHINGTON	DC	20373
FORT LESLEY J MCNAIR	5TH AVE	WASHINGTON	DC	20024
NSA WASHINGTON	1411 PARSONS AVE SE STE 200	WASHINGTON	DC	20374
MARBKS WASHINGTON DC ANNEX	8TH ST E	WASHINGTON	DC	20390
NG D.C. ARMORY	2001 E CAPITOL ST SE	WASHINGTON	DC	20003
NDEPT POTOMAC ANNEX	23RD AND E ST NW	WASHINGTON	DC	20002
SOLDIERS & AIRMENS HM NATL CEMETARY	21 HAREWOOD RD NW	WASHINGTON	DC	20011
NSA NORTH POTOMAC	1141 PARSONS AVE BLDG 101 RM 107	WASHINGTON	DC	20374
NEBRASKA AVE COMPLEX	3801 NEBRASKA AVE NW	WASHINGTON	DC	20016
WALTER REED AMC MAIN POST	6900 GEORGIA AVE NW	WASHINGTON	DC	20307

APPENDIX A  
FEDERAL CONTACT INFORMATION

### FEDERAL CONTACT INFORMATION

Agency or Contact	Telephone Number
National Response Center (NRC)	800-424-8802
U.S. Environmental Protection Agency (EPA) Region III Emergency Operations Center	215-814-9016 (24-Hour)
EPA Regional Response Team David Wright ( <b>RRT-III Co-Chair</b> ) Gerald Heston (Alt)	215-814-3207 215-814-3273
U.S. Coast Guard (USCG) 5 <sup>th</sup> District Marine Safety Division Response Branch David Ormes ( <b>RRT-III Co-Chair</b> ) David Pugh (Alt)	757-398-6585 757-398-6364
EPA On-Scene Coordinator DC-Extended Sub-Area Charlie Fitzsimmons Greg Ham (Alt) Rich Rupert (Alt)	410-305-3027 215-514-9510 215-514-8773
U.S. Coast Guard (USCG) Sector Baltimore	410-576-2525 (24-Hour)
U.S. Coast Guard (USCG) Atlantic Strike Team Duty Officer	609-724-0008
U. S. Department of Health and Human Services Agency for Toxic Substances and Disease Registry (ATSDR) Charles Walters Ms. Lora Werner (Alt)	215-814-3139 (24-Hour) 215-814-3141
National Park Service (NPS) NPS Spill Response	970-225-3539 240-205-3203 (24-Hour)
Chemical Transportation Emergency Center (CHEMTREC)	800-424-9300 (24-Hour)
U. S. Department of the Interior (DOI) Office of Environmental Policy and Compliance Lindy Nelson	215-597-5012 215-266-5155 (24-Hour)
U. S. Fish and Wildlife Services FWS Regional Emergency Management Coordinator Rick Vollick	413-253-8529 413-539-3194 (24-Hour)
U. S. Fish and Wildlife Services Chesapeake Bay Field Office Pete McGowan	410-573-4523
U. S. Fish and Wildlife Services Virginia Field Office Susan Lingenfelser	804-854-6969

Agency or Contact	Telephone Number
U.S. Department of Commerce National Oceanic and Atmospheric Administration (NOAA) Office of Response and Restoration Hazardous Materials (HAZMAT) Response Division	757-856-2755 301-713-2989
NOAA HAZMAT Liaison Commander Emily Chrisman	Not available
NOAA Scientific Support Coordinator Mr. Frank Csulak (MD & VA)	804-898-2320 (24-Hour) 206-526-4911 (24-Hour)
Federal Emergency Management Agency (FEMA) Catherine Pomerantz Kevin Koob	215-931-5577 (24-Hour) 215-931-5610
Federal Highway Administration (FHA) Hazardous Materials (HAZMAT) Specialist Mr. Joseph J. Evens	Not available
U. S. Coast Guard (USCG) Marine Safety Office Hampton Roads	757-668-5555 (24-Hour)
Tri-State Bird Rescue and Research, Inc.	302-737-9543 (24-Hour)
Interstate Commission Potomac River Basin Ms. Cherie Schulz, Associate Director	301-984-1908 (ext. 133) (24-Hour)

APPENDIX B  
FEDERAL NATURAL RESOURCE TRUSTEES

## FEDERAL NATURAL RESOURCE TRUSTEES

Agency	Contact Name	Address/Telephone Number
DC Department of the Environment (DDOE)	Rosalind R. Inge Deputy Director, Administrative Services District Department of the Environment	51 N Street, NE, 6 <sup>th</sup> Floor Washington, DC 20002 202-535-2263 (Desk) 202-535-2881 (Fax) rosalind.inge@dc.gov
National Park Service		900 Ohio Drive, SW Washington, DC 20024 202-619-7065/7500 301-714-2235
U. S. Department of Commerce	Marybeth Ward Deputy Counsel General	1401 Constitution Avenue Northwest, Room 5814A Washington, DC 20230
U. S. Department of Agriculture Natural Resources and Environment	R. Mark Gray Under Secretary	1400 Independence Avenue Southwest Washington, DC 20205 202-720-7173
Department of Defense (DOD) Installations of Environment, Office of Environmental Secretary		3400 Defense, Pentagon, Washington, DC 20301
Department of Energy (DOE) Office of Environment, Safety and Health	John Shaw Assistant Secretary	Forrestal Bldg., 1000 Independence Avenue, Southwest, Washington, DC 20585 202=586-6151
Department of the Interior (DOI)	Secretary	1849 C Street, NW Washington, DC 20240 202-208-3100
Department of the Interior (DOI) Office of Environmental Policy and Compliance	Lindy Nelson Regional Environmental Officer	U. S. Custom House 200 Chestnut Street, Room 244 Philadelphia, PA 19106 215-597-5012 215-266-5155 (24-Hour)

## APPENDIX C

### **STATE CONTACT INFORMATION**



### STATE CONTACT INFORMATION

Agency or Contact	Telephone Number
Maryland Department of the Environment (MDE) Main Office	800-633-6101 410-537-3000
MDE Program Manager-Field Operations Mr. Alan Williams Mr. Geoffrey Donahue (Alt)	410-974-3551 866-633-4686 (24-Hour)
Maryland Emergency Management Agency (MEMA)	877-636-2872
Maryland Transportation Authority (MTA)	866-713-1596
Maryland Transit Administration	410-767-3943
Maryland State Fire Marshal	800-525-3124
Virginia Department of Emergency Management (VDEM)	800-468-8892 (24-Hour) 800-674-2400 (24-Hour)
VDEM Region I Brett Burdick Mr. Gregory F. Britt (Alt)	804-897-6576 800-468-8892 (24-Hour)
VDEM State Coordinator Ralph Jones	804-897-6579
VDEM Radiological Emergency Response Planning Branch Deputy Director and Chief Wade Collins	804-897-9953
Chief, VDEM Local Planning Assistance Branch Barbara E. Moore-Scruggs	804-897-6524
VDEM Chemical Emergency Preparedness Branch Manager George Roatry	804-897-6574
VDEM Emergency Response Branch Hazardous Materials Field Manager Gregory F. Britt	804-897-6578
Virginia Department of Environmental Quality (VDEQ) Larry Carpenter	540-374-7860
Virginia Department of Environmental Quality (VDEQ) Petroleum Program Office of Spill Response & Remediation Mr. John F. Giese (Pri)	804-674-2400
Virginia State Fire Marshall	804-446-4960
Virginia Department of Agriculture	804-786-3532
Virginia Department of Energy	516-282-3423

Agency or Contact	Telephone Number
Virginia Department of Conservation and Recreation (VDCR) – Division of Natural Heritage	804-786-7951
VDRC Division of State Parks	804-786-5055
Virginia Department of Game & Inland Fisheries	804-367-9231
District of Columbia Department of the Environment (DDOE) Rosalind Inge	202-535-2263
District of Columbia Homeland Security Emergency Management Agency (DCHSEMA) Kerry Payne	202-727-6161
District of Columbia Emergency Management Agency Mr. William Curry (Pri) Mr. Timothy Spriggs	202-727-6161
District Department of Health (DDOH)	202-442-5955
District Fire and Emergency Medical Services John Donnelly	202-673-3331

## APPENDIX D

### STATE NATURAL RESOURCE TRUSTEES

### STATE NATURAL RESOURCE TRUSTEES

State Department	Trustee Name	Address/Telephone Number
State of Maryland Department of the Environment	Alan Williams  Shari T. Wilson, Secretary	1800 Washington Boulevard Baltimore, MD 21230 410-537-3000
State of Maryland Department of Natural Resources	C. Ronald Franks Secretary	580 Taylor Avenue Tawes State Office Building Annapolis, MD 21401 410-260-8101
Commonwealth of Virginia Department of Natural Resources	L. Preston Bryant, Secretary	Ninth Street Office Building 7 <sup>th</sup> Floor, 202 North Main Street Richmond, VA 23219 804-786-0044
Commonwealth of Virginia Department of Environmental Quality	Robert G. Brunley	629 Main Street PO Box 10009 Richmond, VA 23240-0009 804-698-4000
Commonwealth of Virginia Department of Environmental Quality	Erica Demeron Superfund Liason	629 Main Street PO Box 10009 Richmond, VA 23240-0009 804-698-4201
District of Columbia Homeland Security Emergency Management Agency (DCHSEMA)	Mr. Darrell Darnell, Director	2720 Martin Luther King Jr. Avenue, SE Washington, DC 20032 202-563-8888

## APPENDIX E

### LOCAL EMERGENCY PLANNING COMMITTEE POINTS OF CONTACT FOR THE DC EXTENDED SUB-AREA

**LOCAL EMERGENCY PLANNING COMMITTEE POINTS OF CONTACT FOR THE DC  
EXTENDED SUB-AREA**

County or City	Contact Information	Phone Number/Email
<b>District of Columbia</b>		
Washington, D.C.	Darrell Darnell Director 2720 Martin Luther King Jr. Avenue, SE Washington, DC 20032	202-563-8888
<b>State of Maryland</b>		
Calvert County	Mr. Robert Fenwick c/o Calvert County Emergency Management Division 175 Main Street, Courthouse Prince Frederick MD 20678	410-535-1600 X2301 fenwicjr@co.cal.md.us
Charles County	Mr. William Stephens c/o Charles County Emergency Services P.O. Box 2150 10425 Audie Lane LaPlata MD 20646	301-609-3401 stephenw@charlescounty.org
Frederick County	Lt. Dennis Dudley Division of Fire & Rescue 340 Montevue Lane Frederick MD 21702	301-600-1206 lepccchairperson@frederickcountymd.gov
Montgomery County	Mr. Christopher Voss Montgomery County Homeland Security Department c/o Hazardous Materials Permits 255 Rockville Pike, 2nd Floor Rockville MD 20850	240-777-2300 chris.voss@montgomerycountymd.gov
Prince George's County	Mr. Craig W. Black c/o Prince George's County Fire/EMS Department Cranford-Graves Fire Services Building 6820 Webster Street Landover Hills MD 20784	240-508-4261 <a href="mailto:cwblack@co.pg.md.us">cwblack@co.pg.md.us</a>

St. Mary's County	Mr. David D. Zylak c/o St. Mary's County Department of Public Safety 23090 Leonard Hall Drive P.O. Box 653 Leonardtown MD 20650	301-475-4200 X2111 david.zylak@co.saint-marys.md.us
<b>Commonwealth of Virginia</b>		
City of Alexandria	Ashley Ehrhart 900 Second Street, Alexandria, VA 22314	703-746-5258 ashley.ehrhart@alexandriava.gov
City of Fairfax Fairfax Joint LEPC	Paula E. Woodrum 10700 Page Avenue, Fairfax, VA 22030	703-246-3971 <a href="mailto:paula.woodrum@fairfaxcounty.gov">paula.woodrum@fairfaxcounty.gov</a> WEB SITE: <a href="http://www.lepcfairfax.org">www.lepcfairfax.org</a>
City of Falls Church Arlington/Falls Church Joint LEPC	LEPC Committee 1400 N. Uhle Street, 3rd Floor, Arlington, VA 22201	703-228-0781 jjbrown@arlingtonva.us
City of Fredericksburg	601 Caroline St Suite 700 Fredericksburg, VA 22401	Edwin Allen 540-372-1059 eallen@fd.fredericksburgva.gov
City of Manassas Prince William Co./Manassas Joint LEPC	PWC Dept. of Fire and Rescue 1 County Complex Court, Prince William, VA 22192	703-792-7440 <a href="mailto:pcollins@pwcgov.org">pcollins@pwcgov.org</a> WEB SITE: <a href="http://wccgov.org/QuickLinks/Emergency">wccgov.org/QuickLinks/Emergency</a>
City of Manassas Park Prince William Co./Manassas Joint LEPC	PWC Dept. of Fire and Rescue 1 County Complex Court, Prince William, VA 22192	703-792-7440 <a href="mailto:pcollins@pwcgov.org">pcollins@pwcgov.org</a> WEB SITE: <a href="http://wccgov.org/QuickLinks/Emergency">wccgov.org/QuickLinks/Emergency</a>
Arlington County	1400 North Uhle Suite 300, Arlington, VA 22210	Steve Holl 703-417-8500
Culpeper County Culpeper Joint LEPC	E. Thomas Williams 14022 Public Safety Court, Culpeper, VA 22701	E. Thomas Williams 540-727-7161 twilliams@culpepercounty.gov
Fairfax County Fairfax Joint LEPC	Paula E. Woodrum 10700 Page Avenue, Fairfax, VA 22030	Paula Woodrum 703-246-3971 <a href="mailto:paula.woodrum@fairfaxcounty.gov">paula.woodrum@fairfaxcounty.gov</a> WEB SITE: <a href="http://www.lepcfairfax.org">www.lepcfairfax.org</a>
Fauquier County Fauquier Joint LEPC	Sara Makely 62 Culpeper Street, Warrenton, VA 20186	Sara Makely 540-422-8801 sara.makely@fauquiercounty.gov



Greene County	LEPC Committee Chair P.O. Box 358, Standardsville, VA 22073	David Lawrence 804-985-5205 dlawrence@gcva.us
King George County	LEPC Committee Chair 8122 Kings Highway, King George, VA 22485	Steve Lynd 540-775-4584 slynd@co.kinggeorge.state.va.us
Loudoun County Loudoun Joint LEPC	Kevin Johnson 801 Sycolin Road, Suite 200, Leesburg, VA 20175	Kevin Johnson 703-737-8831 kevin.johnson@loudoun.gov
Madison County	LEPC Committee Chair P.O. Box 705, Madison, VA 22727	
Northumberland County	PO Box 129 Heatsville, VA 22473	Kenneth D. Eades 804-580-7666 keades@co.northumberland.va.us
Orange County	John Harkness P.O. Box 111, Orange, VA 22960	John Harkness 540-672-7044 jharkness@orangecountyva.gov
Prince William County Prince William Co./Manassas Joint LEPC	PWC Dept. of Fire and Rescue 1 County Complex Court, Prince William, VA 22192	Patrick Collins 703-792-7440 <a href="mailto:pcollins@pwcgov.org">pcollins@pwcgov.org</a> WEB SITE: wcv.gov/QuickLinks/Emergency
Rappahannock County	PO Box 222, Washington, VA 22747	Richie Burke 540- 675-5340 rvburke@rappahannockcountyva.gov
Spotsylvania County	P.O. Box 818, Spotsylvania, VA 22553	Chip Hart 540-507-7900 whart@spotsylvania.va.us
Stafford County	LEPC Committee Chair P.O. Box 189, Stafford, VA 22555-0339	Mark Stone 540-658-7200 mstone@staffordcountyva.gov

## APPENDIX F

### NORTHERN VIRGINIA EMERGENCY MANAGERS COMMITTEE POINTS OF CONTACT

## NORTHERN VIRGINIA EMERGENCY MANAGERS COMMITTEE POINTS OF CONTACT

Contact	Email	Telephone Number
<b>Alexandria</b>		
Mark Penn		703-706-3940 Ext 283
Charlie McRorie		703-838-3825
Ashley Ehrhart		703-706-3940 Ext 284
<b>Arlington County</b>		
Jack Brown – Chair		703-228-0781
Debbie Powers		703-228-3314
Ed Blunt		703-228-7937
Daniel Bingham		703-228-3567
Terry Murray		703-228-3356
Bonnie Regan		703-228-3464
Lucia Schmit		703-228-7936
<b>City of Fairfax</b>		
Chief Tom Owens		703-385-7940
Andrew Wilson		703-385-7830
Ken Rudnicki		703-385-4856
Walter English		703-385-4856
<b>Fairfax County</b>		
Olivia McLean		571-350-1003
Mike Ryan		571-350-1005
Roy Shrout		571-350-1225
<b>Falls Church</b>		
Chief Harry Reitze		703-248-5069
Charles Collier		703-248-5067
Dan Ellis		703-248-5058
<b>Herndon</b>		
Jeff Coulter		703-435-6837
Earl Sheffer		703-435-6864
<b>Loudoun County</b>		
Kevin Johnson – Vice-Chair		703-737-8831
Jeff Fletcher		703-771-5271

Contact	Email	Telephone Number
<b>Manassas</b>		
Don McKinnon		703-257-8002
Meg Carroll		703-257-8015
Bob Halsall		703-257-8062
<b>Manassas Park</b>		
Chief John O'Neal		703-335-8845
Todd Lupton		703-335-8845
Angel Williams		703-335-8845
<b>Prince William County</b>		
Pat Collins		703-792-5828
Kevin McGee		703-792-7440
Kathy Simmons		703-792-5627
Alexa Hussar		703-792-5254
<b>Vienna</b>		
David Pelto		703-255-6366
<b>Stafford</b>		
Chief Rob Brown		540-658-7200
Gerald Jaskulski		540-658-7200
<b>Fauquier</b>		
Chief Philip Myer		540-347-6995
<b>Northern Virginia Hospital Alliance</b>		
Zachary Corrigan		703-894-8110
<b>Quantico</b>		
Carol Shelton		703-784-0648
Mike Riley		703-784-3058
<b>Fort Belvoir</b>		
Nancy MacNamara		703-805-3559
Julianne Pickard		703-805-4004
Edwin Garcia		703-805-4001
Cleveland Burton		703-805-3372
<b>Fort Myer</b>		
Malanya Wesley (CBRNE)		703-417-8236

Contact	Email	Telephone Number
Carlton Freese (Force Protection)		703-417-8500
<b>Metropolitan Washington Airport Authority</b>		
Mark Duvall		703-417-8236
Chief Steve Holl		703-417-8500
<b>Virginia State Police</b>		
Eric Reiley		703-323-4512
<b>CSV</b>		
Woody Brown		540-896-6669
<b>NPNT</b>		
Todd Cannon		757-886-2801
<b>GMU</b>		
Keith Cunningham		703-993-3375
<b>NVCC</b>		
Will Flagler		703-323-3079
<b>NOVA</b>		
Hazardous Materials Officer (Vacant)		1-800-468-8892
<b>VDEM</b>		
Emergency Contact		1-800-468-8892
Bruce Hopkins		703-856-1635
Sue Snider		571-238-7913
Harry Colestock		804-674-2400
Wade Collins		804-897-9953
<b>NVRC</b>		
Mark Gidd		703-642-4646
David Schwengel		703-642-4624

## APPENDIX G

### **RESERVED**

APPENDIX H  
**CONTRACTORS**



## CONTRACTORS

Note: The contractors listed below are for information purposes only and are in no way endorsed by the EPA.

Company	Telephone	Response Capabilities
Triumvirate Environmental Services 1500 Carbon Ave Baltimore, MD 21226	410-636-2294 800-404-8037 Fax: 410-636-0260	Oil, Oil Storage Facility, HAZMAT, UST Maryland Certified CHS Hauler, OSRO Response
A.C. & T. Company, Inc 11535 Hopewell Rd PO Box 4217 Hagerstown, MD 21740	301-582-2700 800-458-3835 Fax: 301-582-3314	Limited Oil, Limited HAZMAT, Maryland Certified CHS Hauler OSRO Response
Clean Harbors Environmental Services, Inc. 3527 Whiskey Bottom Rd Laurel, MD 20724	301-939-6000 800-645-8265 Fax: 301-939-6076	Oil, TSD Facility, HAZMAT, Mercury, Maryland Certified SMW Hauler OSRO Response
Clean Venture, Cycle Chem 2931 Whittington Ave Baltimore, MD 21230	410-368-9170 410-368-9171	Oil, HAZMAT, UST, Energetic Materials, Mercury, Maryland Certified CHS Hauler OSRO Response
Environmental Products & Services, Inc. 5140 Paxton St Harrisburg, PA 17111	315-471-0503 Fax: 717-564-3457	Oil, HAZMAT, UST, Maryland Certified CHS Hauler
Guardian Environmental Services, Inc 1280 Porter Rd Bear, DE 19701	302-834-0503 800-345-4396 Fax: 302-834-0465	Oil, Limited HAZMAT, UST
H.M.H.T.T.C. Response, Inc 4701-D Bell Grove Rd Baltimore, MD 21225	410-789-8600 800-927-9303 Fax: 410-789-8605	Oil, HAZMAT, Transfers, Railcar, Bulk Haulers, Mercury, Maryland Certified CHS Hauler, Maryland Certified SMW Hauler OSRO Response
Lewis Environmental Group PO Box 639 Royersford, PA 19468	610-495-5205 800-258-5585 Fax: 610-495-6697	Oil, HAZMAT, UST
Nutshell Enterprises, Ltd 4059 Norrisville Rd Jarrettsville, MD 21084	410-557-7583 410-276-0764 Fax: 410-557-8804	Limited Oil, UST
React Environmental Services Inc 6901 Kingsessing Ave Philadelphia, PA 19142	215-729-3220 800-326-2439 Fax: 215-729-1557	Oil, HAZMAT, UST, Transfers
Safety-Kleen (TS), Inc 1448 Desoto Rd Baltimore, MD 21230	410-525-0001 Fax: 410-525-0228	Oil, TSD Facility, HAZMAT, Maryland Certified CHS Hauler, Maryland Certified SMW Hauler

Company	Telephone	Response Capabilities
Steri-Cycle, Inc 5901 Chemical Rd Baltimore, MD 21226	410-354-3688 800-633-9278 Fax: 301-595-5403	Medical/Infectious Maryland Certified SMW Hauler
Steri-Cycle, Inc 5901 Chemical Rd Baltimore, MD 21226	410-354-3688 800-633-9278 Fax: 301-595-5403	Medical/Infectious Maryland Certified SMW Hauler
Subsurface Technologies, Inc 913 Old New Windsor Pike Westminster, MD 21157	410-984-5064 410-848-6219 Fax: 410-848-6564	Limited Oil
Tidewater, Inc 8990 Route 108 Suite D Columbia, MD 21045	410-997-4458	Oil, HAZMAT, UST, CHS Hauler
Tri-County Industries 14940 Main St Marlboro, MD 20774	301-937-8611 800-336-8611 Fax: 301-595-5403	Limited Oil, HAZMAT, UST, Maryland Certified CHS Hauler OSRO Response
FCC Environmental Services 1105 North Point Blvd Suite 310 Baltimore, MD	410-284-1717 Fax: 410-285-8264	Limited Oil, Limited HAZMAT, UST
Weavertown Environmental Group 201 South Johnson Rd Houston, PA 15342	800-746-4850 Fax: 724-746-9024	Oil, HAZMAT, UST, Air/Water Quality, Maryland Certified CHS Hauler

## APPENDIX I

### HOSPITAL CAPABILITIES FOR TH DC EXTENDED SUB-AREA

County/State	Hospital Name	Burn Unit (Y/N)	HAZMAT (Y/N)
City of Washington, DC	Georgetown University Hospital	N	N
	George Washington U. Hospital	N	N
	Hadley Memorial Hospital	N	N
	Howard U. Hospital	N	Y
	Providence Hospital	N	N
	Washington Hospital Center	Y	N
<b>State of Maryland</b>			
Calvert County	Calvert Memorial Hospital	N	N
Charles County, MD	Civista Medical Center	N	N
	Southern Maryland Hospital Center	N	N
	Fort Washington Medical Center	N	N
Frederick County, MD	Frederick Memorial	N	Y
Kent County, MD	Chester River Hospital Center	N	Y
Montgomery County, MD	Montgomery General Hospital	N	N
	Washington Adventist Hospital	N	N
	Shady Grove Adventist Hospital	N	N
Prince Georges County, MD	Holy Cross Hospital	N	N
	Laurel Regional Hospital	N	Y
St. Mary's County, MD	St. Mary's Hospital	N	N
<b>Commonwealth of Virginia</b>			
City of Alexandria, VA	Inova/Alexandria Hospital	N	Y
City of Fairfax, VA	Inova/Alexandria Hospital	N	Y
City of Falls Church, VA	Inova/Alexandria Hospital	N	Y
	Dominion Hospital	N	N
City of Fredericksburg, VA	Potomac Hospital	N	Y
	Mary Washington Hospital	N	N
City of Manassas, VA	Prince William Hospital	N	N
City of Manassas Park, VA			
Arlington County, VA	Virginia Hospital Center	N	N
Culpeper County, VA	Culpeper Hospital	N	N
Fairfax County, VA	Inova/Avexandria Hospital	N	Y
Fauquier County, VA	Fauquier County Hospital	N	N
Greene County, VA	Martha Jefferson Hospital	N	N
	U. Of Virginia Hospital	Y	Y
King George County, VA	Mary Washington Hospital	N	N
Loudoun County, VA	Inova/Loudoun Hospital Center	N	Y
Madison County, VA	U. Of Virginia Hospital	Y	Y
Northumberland County, VA	Rappahannock General Hospital	N	N
	Riverside General Hospital	N	N
	Riverside Walter Reed Hospital	N	N
Orange County, VA	Mary Washington Hospital	N	N
Prince William County, VA	Prince William Health System	N	N
	Potomac Hospital	N	Y
Rappahannock County, VA	Rappahannock General Hospital	N	N
	Riverside Tappahannock Hospital	N	N
	Medical College Of VA Hospital	N	N

County/State	Hospital Name	Burn Unit (Y/N)	HAZMAT (Y/N)
Spotsylvania County, VA	Mary Washington Hospital	N	N
Stafford County, VA	Inova/Fairfax Hospital	N	N
	Mary Washington Hospital	N	N

APPENDIX J  
FACILITY RESPONSE PLANS

FACILITY NAME	OWNER COMPANY	FACILITY ADDRES	CITY	STATE	ZIP	COUNTY	FACILITY ID	STATUS
NAVAL DISTRICT WASHINGTON, INDIAN HEAD	NAVY, DEPT. OF THE	101 STRAUSS AVENUE	INDIAN HEAD	MD	206405035	CHARLES	MDFRP024	SS Significant + Substantial Harm
RYCEVILLE PUMPING STATION	MIRANT PINEY POINT, LLC	13970 RYCEVILLE ROAD	MECHANICSVILLE	MD	20659	CHARLES	MDFRP013	S Substantial Harm
MORGANTOWN GENERATING STATION	MIRANT MID-ATLANTIC, LLC	12620 CRAIN HIGHWAY	NEWBURG	MD	20664	CHARLES	MDFRP014	SS Significant + Substantial Harm
AIRCRAFT SERVICES INTERNATIONAL, INC.	AIRCRAFT SERVICES INTERNATIONAL, INC. (ASIG)	P.O. BOX 16606	WASHINGTON D.C.	VA	200416606	DISTRICT OF COLUMBIA	VAFRP113	SS Significant + Substantial Harm
RONALD REAGAN WASHINGTON NATIONAL	METROPOLITAN WASHINGTON	ALLIED AVIATION FUELING SERVICES	WASHINGTON D.C.	VA	200014901	DISTRICT OF COLUMBIA	VAFRP115	SS Significant + Substantial Harm
FAIRFAX TERMINAL	CITGO PETROLEUM CORPORATION	9600 COLONIAL AVENUE	FAIRFAX	VA	22031	FAIRFAX	VAFRP008	S Substantial Harm
FAIRFAX TERMINAL	BP PRODUCTS NORTH AMERICA, INC.	9601 COLONIAL AVENUE	FAIRFAX	VA	22071	FAIRFAX	VAFRP025	S Substantial Harm
FAIRFAX SALES TERMINAL	MOTIVA ENTERPRISES, LLC	3800 PICKETT ROAD	FAIRFAX	VA	22031	FAIRFAX	VAFRP041	SS Significant + Substantial Harm
FAIRFAX TERMINAL	TRANSMONTAIGNE PRODUCTS SERVICE	3790 PICKETT ROAD	FAIRFAX	VA	220313604	FAIRFAX	VAFRP111	S Substantial Harm
FORT BELVOIR	ARMY, DEPT. OF THE	9430 JACKSON LOOP	FORT BELVOIR	VA	22060	FAIRFAX	VAFRP007	NF Reduced to NonFRP
SPRINGFIELD PLANT	MOTIVA ENTERPRISES, LLC	8206 TERMINAL ROAD	LORTON	VA	22079	FAIRFAX	VAFRP010	SS Significant + Substantial Harm
NEWINGTON TERMINAL	QUARLES PETROLEUM, INC.	8219 TERMINAL ROAD	LORTON	VA	22079	FAIRFAX	VAFRP059	SS Significant + Substantial Harm
NEWINGTON TERMINAL	KINDER MORGAN SOUTHEAST TERMINALS LLC	8200 TERMINAL ROAD	NEWINGTON	VA	22122	FAIRFAX	VAFRP011	SS Significant + Substantial Harm
NEWINGTON TERMINAL	CROWN CENTRAL PETROLEUM CORPORATION	8211 TERMINAL ROAD	NEWINGTON	VA	22122	FAIRFAX	VAFRP051	C Site Closed
REMINGTON COMBUSTION TURBINE STATION	DOMINION GENERATION	12025 LUCKY HILL ROAD	REMINGTON	VA	22734	FAUQUIER	VAFRP119	SS Significant + Substantial Harm
MARSH RUN GENERATION FACILITY	OLD DOMINION ELECTRIC COOPERATIVE	12109 LUCKY HILL ROAD	REMINGTON	VA	22734	FAUQUIER	VAFRP128	S Substantial Harm
NAVAL WARFARE CENTER	NAVY, DEPT. OF THE	CARDEROCK DIVISION HEADQUARTERS	BETHSEDA	MD	20845	MONTGOMERY	MDFRP042	NF Reduced to NonFRP
DICKERSON GENERATING STATION	MIRANT MID-ATLANTIC, LLC	21200 MARTINSBURG ROAD	DICKERSON	MD	20842	MONTGOMERY	MDFRP012	SS Significant + Substantial Harm
NORTHUMBERLAND TERMINAL	SUNOCO LOGISTICS PARTNERS L.P.	1314 POINT TOWNSHIP DRIVE	NORTHUMBERLAND	PA	17857	NORTHUMBERLAND	PAFRP022	SS Significant + Substantial Harm
NORTHUMBERLAND PA PETROLEUM STORAGE TERM	ELDORADO PROPERTIES CORPORATION	P.O. BOX 300; 1230 POINT TOWNSHIP DRIVE	NORTHUMBERLAND	PA	17857	NORTHUMBERLAND	PAFRP082	SS Significant + Substantial Harm
NORTHUMBERLAND WEST PETROLEUM STORAGE TE	ELDORADO PROPERTIES CORPORATION	ROUTE 11 NORTH	NORTHUMBERLAND	PA	17857	NORTHUMBERLAND	PAFRP082A	SS Significant + Substantial Harm
CRAFCO, INC. .	CRAFCO, INC.	P.O. BOX 191; 4TH AND DUKE STREET	NORTHUMBERLAND	PA	17857	NORTHUMBERLAND	PAFRP218	S Substantial Harm
MONTOUR HOME COMFORT SERVICES	SUPERIOR PLUS ENERGY SERVICES	5917 STATE RT #61	PAXINOS	PA	17860	NORTHUMBERLAND	PAFRP027	S Substantial Harm
OMEGA PROTEIN	OMEGA PROTIEIN (USA) INC.	P.O. BOX 175; 610 MENHADEN ROAD	REEDVILLE	VA	22539	NORTHUMBERLAND	VAFRP072	SS Significant + Substantial Harm



FACILITY NAME	OWNER COMPANY	FACILITY ADDRES	CITY	STATE	ZIP	COUNTY	FACILITY ID	STATUS
GORDONSVILLE POWER STATION	DOMINION ENERGY	115 RED HILL ROAD	GORDONSVILLE	VA	22924	ORANGE	VAFRP044	S Substantial Harm
NUSTAR TERMINAL	NUSTAR TERMINALS OPERATIONS PARTNERSHIP, L.P.	89TH SUPPLY SQUADRON/UGSF/ P.O. BOX 537; BLDG 3014 E. PERIMETER ROAD	ANDREWS AFB	MD	20762	PRINCE GEORGES	MDFRP022	SS Significant + Substantial Harm
ANDREWS AIR FORCE BASE	DEPARTMENT OF DEFENSE, AIR FORCE (AMC)	3466 NORTH CAROLINA STREET; 316 CES/CEAN	ANDREWS AFB	MD	20762	PRINCE GEORGES	MDFRP035	SS Significant + Substantial Harm
CHALK POINT GENERATING STATION	MIRANT CHALK POINT, LLC	25100 EAGLE HARBOR ROAD	AQUASCO	MD	20608	PRINCE GEORGES	MDFRP011	SS Significant + Substantial Harm
PANDA BRANDYWINE, LP	PANDA-BRANDYWINE, L.P.	16400 MATTAWOMAN DRIVE	BRANDYWINE	MD	20613	PRINCE GEORGES	MDFRP059	S Substantial Harm
DIRECTOR OF PUBLIC WORKS & LOGISTICS	ARMY, DEPT. OF THE	1816 SHOP ROAD	FORT LEE	VA	238011604	PRINCE GEORGES	VAFRP031	S Substantial Harm
HOPEWELL COGENERATION FACILITY	SUEZ ENERGY GENERATION NA, INC.	1114 HERCULES ROAD	HOPEWELL	VA	23860	PRINCE GEORGES	VAFRP052	SS Significant + Substantial Harm
POSSUM POINT POWER STATION	DOMINION ENERGY	19000 POSSUM POINT ROAD	DUMFRIES	VA	22026	PRINCE WILLIAM	VAFRP040	SS Significant + Substantial Harm
DUMFRIES TERMINAL	NUSTAR TERMINALS OPERATIONS PARTNERSHIP, L.P.	P.O. BOX 100; 18000 COCKPIT POINT ROAD	DUMFRIES	VA	22026	PRINCE WILLIAM	VAFRP054	SS Significant + Substantial Harm
MANASSAS TERMINAL	SUNOCO LOGISTICS PARTNERS L.P.	10315 BALLS FORD ROAD	MANASSAS	VA	20109	PRINCE WILLIAM	VAFRP016	SS Significant + Substantial Harm
LOCKHEED MARTIN FED. SYS. MAN.	LOCKHEED MARTIN	9500 GODWIN DRIVE	MANASSAS	VA	22110	PRINCE WILLIAM	VAFRP029	NF Reduced to NonFRP
MARINE CORPS BASE QUANTICO	U.S. MARINE CORPS	3250 CATLIN AVENUE; G5 NREA B046, MARINE CORP BASE	QUANTICO	VA	221345001	PRINCE WILLIAM	VAFRP026	SS Significant + Substantial Harm
FREDERICKSBURG TERMINAL	QUARLES PETROLEUM, INC.	3300 BEULAH SALISBURY DRIVE	FREDERICKSBURG	VA	22408	SPOTSYLVANIA	VAFRP058	S Substantial Harm
CLARKE'S LANDING TRANSFER FACILITY	BURCH OIL COMPANY INC	P.O. BOX 8; 24660 THREE NOTCH ROAD	HOLLYWOOD	MD	20636	ST MARYS	MDFRP015	S Substantial Harm
NAVAL AIR STATION PATUXENT RIVER COMPLEX	NAVY, DEPT. OF THE	22268 CEDER POINT ROAD	PATUXENT RIVER	MD	20670	ST MARYS	MDFRP034	SS Significant + Substantial Harm
PINEY POINT TERMINAL	NUSTAR TERMINALS OPERATIONS PARTNERSHIP L.P.	17877 PINEY POINT ROAD	PINEY POINT	MD	20674	ST MARYS	MDFRP030	SS Significant + Substantial Harm
CENTRAL HEATING & REFRIGERATION PLANT	U.S. GENERAL SERVICES ADMINISTRATION	325 13TH STREET, S.W.	WASHINGTON, DC	DC	20024	WASHINGTON	DCFRP007	SS Significant + Substantial Harm

## APPENDIX K

### RESERVED

APPENDIX L  
HISTORICAL RESOURCES

## DC-EXTENDED INLAND SUB-AREA CONTINGENCY PLAN HISTORICAL RESOURCES

WASHINGTON D.C.		
HISTORICAL/CULTURAL RESOURCE NAME	ADDRESS	CITY
Takoma Park Historic District	Aspen St., NW, on the south; Piney Branch Rd., NW, and 7 <sup>th</sup> St., NW, on the west; and Eastern Ave., NW, on the northeast	Takoma Park
Rock Creek Park	Located along Rock Creek and tributaries from the National Zoo to the DC Boundary	Washington
Peirce Mall	2375 Tilden ST., NW	Washington
Cleveland Park Historic District	Roughly bounded by Klinge and Woodley Rds, NW on the south; Wisconsin Ave., NW, on the west; Rodman and Tilden Sts., NW, on the north and the rear of properties along Connecticut Ave., NW on the east	Washington
The National Cathedral	Corner of Wisconsin and Massachusetts Aves	Washington
C&O Canal National Historical Park	Located along the C&O Canal from Rock Creek Park to the DC boundary and extends into Maryland	Washington
National Zoo	Borders Rock Creek park with entrances at 3001 Connecticut Ave., on Harvard St. and on Beach Dr.	Washington
Old Woodley Park Historic District	Roughly bounded by 24 <sup>th</sup> and 29 <sup>th</sup> Sts., NW to the west; Cathedral Ave., NW to the north; Rock Creek Park to the east; and Calvert and Woodley Rds., NW, to the south	Washington
Georgetown Historic District	Roughly bounded by Reservoir Rd., NW, and Dumbarton Oaks Park on the north; Rock Creek Park on the east; the Potomac River on the south; and Glover-Archbold Parkway on the west	Washington
Oak Hill Cemetery	30 <sup>th</sup> and Q Sts., NW	Washington
Mt. Zion Cemetery	27 <sup>th</sup> and Q Sts., NW	Washington
Montrose And Dumberton Parks	1703 32 <sup>nd</sup> St. NW	Washington
Tudor Place	1644 31 <sup>st</sup> St. NW	Washington
Georgetown University	Prospect and 35 <sup>th</sup> Sts. NW	Washington
Volta Bureau	1537 35 <sup>th</sup> St. NW	Washington
Custom House and Post Office	1221 31 <sup>st</sup> St. NW	Washington
Old Stone House	3051 M St. NW	Washington
Georgetown Market	3276 M St. between East and West Market Sts.	Georgetown
Georgetown Commercial Buildings	Between M St. and the waterfront	Washington
DuPont Circle and Embassy Row		
Massachusetts Ave. Historic District	On Massachusetts Ave. from 17 <sup>th</sup> St., NW, to Observatory Circle	Washington
National Trust for Historic Preservation Building	1785 Massachusetts Ave.	Washington
Kalorama Triangle Historic District	Roughly bounded by Connecticut Ave., Columbia Rd., and Calvert St.	Washington

WASHINGTON D.C.		
HISTORICAL/CULTURAL RESOURCE NAME	ADDRESS	CITY
Mount Pleasant Historic District	Roughly bounded by 16 <sup>th</sup> St., NW, on the east; Harvard St., NW, on the south; Rock Creek Park on the west; and Piney Branch Park on the north	Washington
Sheridan-Kalorama Historic District	Roughly bounded by Connecticut Ave., NW and Florida Ave., NW on the east; P st., NW, on the south; and Rock Creek Park on the north and west	Washington
Woodrow Wilson House	2340 S St. NW	Washington
Meridian Hill Park	Located between 16 <sup>th</sup> and 15 <sup>th</sup> Sts. Approximately one and a half miles north of the White House, from Florida Ave. to Irving St., NW	Washington
Striver's Section Historic District	Roughly bounded by Swann St., NW on the south; Florida Ave., NW, on the north and west and the 16 <sup>th</sup> St Historic District on the east	Washington
Dupont Circle Historic District	Roughly bounded by Rhode Island Ave., NW; M and N Sts., on the south; Florida Ave., NW on the North and west; and the 16 <sup>th</sup> St Historic District on the east	Washington
Phillips Collection	1600 21 <sup>st</sup> St., NW	Washington
Heurich Mansion	1307 New Hampshire Ave., NW	Washington
St. Matthews Cathedral	1735 Rhode Island Ave., NW	Washington
Embassy Gulf Service Station	2200 P St., NW	Washington
16 <sup>th</sup> St Historic District	Includes buildings fronting 16 <sup>th</sup> St., NW, from Scott Circle to Florida Ave	Washington
Scottish Rite Temple	1733 16 <sup>th</sup> St., NW between R and S Sts	Washington
Charles Sumner School	17 <sup>th</sup> and M Sts., NW	Washington
Mayflower Hotel	1127 Connecticut Ave., NW	Washington
14 <sup>th</sup> St Historic District	1518 M St., NW	Washington
Greater U St Historic District	Florida Ave., NW; 12 <sup>th</sup> St., NW; and S and 16 <sup>th</sup> Sts., NW	Washington
Logan Circle Historic District	Includes the buildings in the immediate vicinity of Logan Circle	Washington
Mary McLeod Bethune House	1318 Vermont Ave., NW	Washington
General Oliver Otis Howard House	2401 Sixth St., NW	Washington
LeDroit Park Historic District	Bounded roughly by Florida and Rhode Island Aves., 2 <sup>nd</sup> and Elm Sts., Howard university	Washington
Mary Church Terrell House	326 T St., NW	Washington
Blagden Alley – Naylor Court	Bounded by 9 <sup>th</sup> , 10 <sup>th</sup> , M and O Sts., NW	Washington
Downtown		
Foggy Bottom Historic District	Bounded by 25 <sup>th</sup> St., NW, on the east; New Hampshire Ave and H St., NW, on the south; 26 <sup>th</sup> St. on the west; and K St on the north	Washington
Abbe House (Arts Club of Washington)	2017 I St., NW	Washington
Octagon House	18 <sup>th</sup> St and New York Ave., NW	Washington
D.A.R. Construction Hall	311 18 <sup>th</sup> St., NW	Washington
U.S. Department of the Interior	18 <sup>th</sup> , 19 <sup>th</sup> , C and E Sts., NW	Washington
Blair House	1651-1653 Pennsylvania Ave., NW	Washington

WASHINGTON D.C.		
HISTORICAL/CULTURAL RESOURCE NAME	ADDRESS	CITY
Decatur House	748 Jackson Pl., NW	Washington
Renwick Gallery	Corner of 17 <sup>th</sup> St. and Pennsylvania Ave., NW	Washington
St. John's Church	Corner of 17th St. and Pennsylvania Ave., NW	Washington
Franklin Square	Bounded by K St., NW, to the north; 13 <sup>th</sup> St., NW, on the east; I St., NW, on the south; and 14 <sup>th</sup> St., NW, on the west	Washington
Lafayette Square	806 15 <sup>th</sup> St., NW	Washington
The White House	1600 Pennsylvania Ave., NW	Washington
Old Executive Office Building	17 <sup>th</sup> St. and Pennsylvania Ave., NW	Washington
Corcoran Gallery of Art	17 <sup>th</sup> St. and New York Ave., NW	Washington
Lockkeepers House	Corner of 17 <sup>th</sup> St. and Constitution Ave., NW	Washington
U.S. Department of the Treasury	15 <sup>th</sup> and H Sts., NW	Washington
Willard Hotel	1401-09 Pennsylvania Ave., NW	Washington
Warner Theater	501 13 <sup>th</sup> St., NW	Washington
Ford's Theater National Historic Site	511 10 <sup>th</sup> St., NW	Washington
800 Block of F Street	800 Block of F St., NW	Washington
Pension Building-National Building Museum	At F St. between 4 <sup>th</sup> and 5 <sup>th</sup> Sts., NW	Washington
Pennsylvania Ave. National Historic Site	Pennsylvania Ave. between the Capitol and White House	Washington
Federal Triangle	Located between Pennsylvania Ave., Constitution Ave. and 15 <sup>th</sup> St., NW	Washington
The National Mall		
The National Mall	Constitution and Pennsylvania Aves., NW, on the north; First St., on the east; Independence and Maryland Aves., on the south; and 14 <sup>th</sup> St., on the west	Washington
Lincoln Memorial	On the west of the National Mall, located in West Potomac Park, in line with the U.S. Capitol and the Washington Monument, bordered by Constitution and Independence Aves., and the Reflecting Pool	Washington
Washington Monument	15 <sup>th</sup> St., SW	Washington
Jefferson Memorial	South bank of the Tidal Basin near downtown Washington, D.C.	Washington
Arlington Memorial and House	Just across Memorial Bridge from the Lincoln Memorial	Arlington, VA
Memorial Bridge	Memorial Bridge runs across the Potomac River from the Lincoln Memorial to Arlington House in Virginia	
The Smithsonian Castle	1000 Jefferson Dr., SW	Washington
National Archives	8 <sup>th</sup> St. and Pennsylvania Ave., NW	Washington
Capitol Hill & Anacostia		
U.S. Capitol Building	Located on Capitol Hill at the east end of the National Mall	Washington
Russell & Cannon Congressional Office Building	Independence and New Jersey Ave's., NE	Washington
Union Station	50 Massachusetts Ave., NE	Washington
Gallaudet University	Florida Ave. between 6 <sup>th</sup> and 9 <sup>th</sup> Sts., NE	Washington

WASHINGTON D.C.		
HISTORICAL/CULTURAL RESOURCE NAME	ADDRESS	CITY
Ralph Bunche House	115-24 Grosvenor St	Washington
Capitol Hill Historic District	Bounded by Virginia Ave., SE.; S. Capitol, 2 <sup>nd</sup> Street and F Sts., SE & NE	Washington
U.S. Supreme Court Building	One First Street, NE	Washington
Library of Congress	Independence Ave. and 1 <sup>st</sup> St., SE	Washington
Sewall-Belmont House	114 Constitution Ave., NE	Washington
Folger Shakespeare Library	201 East Capitol St., SE	Washington
St. Marks Church	3 <sup>rd</sup> and A Sts., SE	Washington
Eastern Market	7 <sup>th</sup> and C Sts., SE	Washington
Christ Church	620 G St., SE	Washington
Lincoln Park	Bounded by 11 <sup>th</sup> Street NE and SE on the west; 13 <sup>th</sup> Street NE and SE on the east; East Capitol Street NE on the north; and East Capitol Street SE on the south	Washington
East Capitol Street Car Barn	1400 East Capitol St., NE	Washington
Marine Barracks	9 <sup>th</sup> and M Sts., SE	Washington
Anacostia Historic District	Roughly bounded by Martin Luther King Ave. on the west; Good Hope Rd. on the north; Fendall St. and the rear of the Frederick Douglass Home on the east, and Bangor St. and Morris Rd. on the south	Washington
Frederick Douglass National Historic Site	1411 W St., SE	Washington
National Arboretum	3501 New York Ave., NE	Washington
Kenilworth Aquatic Gardens	Just west of I-295 (Kenilworth Ave.), between Quarles and Douglas Sts., on Anacostia Ave.	Washington



Calvert County, Maryland		
HISTORICAL/CULTURAL RESOURCE NAME	ADDRESS	CITY
All Saints' Church	3.4 miles east of Lower Marlboro on Md 516	Lower Marlboro
Cedar Hill	2 miles W of Barstow on Buena Vista Road	Barstow
Chesapeake Beach Railway Station	8005 Bayside Road	Chesapeake Beach
Christ Church	Southwest of Port Republic on Broome Island Rd	Port Republic
Cornehill	Emmanuel Church Rd	Parran
Cove Point Lighthouse	Off MD 497	Cove Point
Drum Point Lighthouse	Werst Shore of Back Creek, Calvert County Marine Museum	Solomon Island
Grahame House	Northeast of SR 262 and 523	Lower Marlboro
La Veille	West of Mutual on Ben La Veille Rd off MD 264	Mutual
Linden	70 Church St.	Prince Frederick
Lore, J. C., Oyster House	MD 2	Solomon
Lyons, Joseph D., House	7120 Wayside Dr	Sunderland
Maidstone	Chesapeake Beach Rd	Owings
Middleham Chapel	1 mile Southeast of Lusby on U.S. 4	Lusby
Morgan Hill Farm	Sollers Road, West of Lusby	Lusby
Patterson's Archeological District	Address restricted	Wallville
Preston-on-the Patuxent	North of Johnstown off Sollers Mill Rd	Johnstown
Taney Place	South of Adeline on MD 508	Adeline
TENNISON, WM. B. (Chesapeake Bay Bugeye)	Calvert Marine Museum	Solomon
Willow Glenn	Northwest of Barstow on Barstow Rd	Barstow

## APPENDIX M

### MEMORANDUM OF AGREEMENT BETWEEN EPA REGION III AND U.S. COAST GUARD-FIFTH DISTRICT



# REGIONAL RESPONSE TEAM

## FEDERAL REGION III

Environmental  
Protection Agency

U.S. Coast Guard

Department of  
Agriculture

Department of  
Commerce

Department of  
Defense

Department of Energy

Department of  
Health and Human  
Services

Department of  
Interior

Department of  
Justice

Department of Labor

Department of  
Transportation

Federal Emergency  
Management Agency

General Services  
Administration

Commonwealth of  
Pennsylvania

Commonwealth of  
Virginia

State of Delaware

State of Maryland

State of West Virginia

District of Columbia

### MEMORANDUM OF AGREEMENT (MOA) BETWEEN U.S. ENVIRONMENTAL PROTECTION AGENCY - REGION III AND U.S. COAST GUARD - FIFTH DISTRICT

#### Purpose

The intent of this Memorandum between the United States Environmental Protection Agency (EPA), Region III and the United States Coast Guard (USCG), Fifth District is to delineate the Region III Inland and Coastal Zone geographical boundaries establishing responsibility for the On-Scene Coordinator (OSC) for pollution response, pursuant to the Clean Water Act, as amended, (CWA), 33 U.S.C. §§ 1251 - 1387; and the National Oil and Hazardous Substances Contingency Plan (NCP), 40 C.F.R. §§ 300.5 and 300.120.

#### Definitions

The following definitions will apply to this Memorandum of Agreement (MOA):

*Vessel* - Every description of watercraft or other artificial contrivance used, or capable of being used, as a means of transportation on water. This definition excludes permanently moored structures, which, while they may appear to be vessels are not inspected by the Coast Guard, i.e., barges moored at facilities effectively used as part of a non-transportation-related facility complex.

*Commercial Vessel* - As defined in this MOA, commercial vessel means tank vessels (ships and barges); freight ships and barges; commercial fishing vessels; inspected passenger vessels; and uninspected towing vessels. This definition excludes recreational vessels and uninspected passenger vessels carrying six or fewer persons for hire.

*Marine Transportation-Related Facility (MTR Facility)* - Any onshore facility or segment of a complex regulated under section 311 (j) of the Federal Water Pollution Control Act by two or more Federal agencies, including piping and any structure used or intended to be used to transfer oil to or from a commercial vessel. The marine transportation-related portion of the complex extends from the facility oil transfer system's connection with the commercial vessel to the first valve inside the secondary containment surrounding tanks in the non-transportation-related portion of the facility or, in the absence of secondary containment, to the valve or manifold adjacent to the tanks comprising the non-transportation-related portion of the facility, unless another location has been agreed to by the USCG Captain of the Port (COTP) and the appropriate Federal official.

U.S. Environmental Protection Agency  
Region III  
1650 Arch Street  
Philadelphia, PA 19103-2029

Commander (dr)  
Fifth Coast Guard District  
431 Crawford Street  
Portsmouth, VA 23704

*Facility* – means (1) a Facility, as defined by Section 101(9) of Comprehensive Environmental Response, Compensation and Liability Act, as amended (CERCLA), 42 U.S.C. § 9601(9), to mean any building, structure, installation, equipment, pipe or pipeline (including any pipe into a sewer or publicly owned treatment works), well, pit, pond, lagoon, impoundment, ditch, landfill, storage container, motor vehicle, rolling stock, or aircraft, or any site or area, where a hazardous substance has been deposited, stored, disposed of, or placed, or otherwise come to be located; but does not include any consumer product in consumer use or any vessel (*CERCLA Facility*), as well as (2) a Facility, as defined by Section 1001(9) of the Oil Pollution Act (OPA), and Section 311(a)(10) and (11) of the Clean Water Act, as amended (CWA), 33 U.S.C. §§ 2710(9) and 1321(a)(10) and (11), to mean any structure, group of structures, equipment, or device (other than a vessel) which is used for one or more of the following purposes: exploring for, drilling for, producing, storing, handling, transferring, processing, or transporting oil, and this term includes any motor vehicle, rolling stock, or pipeline used for one or more of these purposes (*OPA Facility*).

*Pollution Response* – means a “removal” of a “discharge” of “oil,” as those terms are defined in Section 311(1), (2) and (8) of the CWA and Section 1001(7), (23) and (30) of the OPA, as well as a “response” to a “release” of “hazardous substances,” as those terms are defined by Section 101(14), (22) and (25) of CERCLA.

*Road* - For boundary sections that are designated by the use of the median strip as the line on roads, the Inland Zone shall include the median strip.

*Riverbank* - The land along the edge of a river, which is at the level of the mean high water mark.

*Tide* - The periodic variation in the surface level of the oceans and of bays, inlets, and tidal regions of rivers, which is at the level of the mean high water mark.

### **Inland/Coastal Zone Boundary Designation**

EPA Region III provides the OSC for pollution response in the Inland Zone. The cognizant USCG COTP is the pre-designated OSC for pollution response in the Coastal Zone, as defined in the NCP, 40 C.F.R. § 300.5.

Precise boundaries are determined by EPA/USCG agreements and identified in federal regional contingency plans. The Inland and Coastal Zone geographical boundaries for Region III can be found in Attachment A (Written Boundaries) and Attachment B (Geographical Boundaries).

### **General Response Provisions**

These provisions apply to all EPA OSCs and USCG COTP/OSCs serving Federal Region III. In Region III, the EPA and USCG will carry out agency and specific pollution response responsibilities under the NCP, the Regional Contingency Plan (RCP), and the applicable Area Contingency Plan (ACP), and will assist each other to the fullest extent

possible to prevent or minimize the impacts of an actual discharge or release, or a substantial threat of such a discharge or release, of an oil or hazardous substance where each respective agency has jurisdiction.

The designated boundary lines are intended to delineate the area of responsibility for federal response action to a discharge of oil or a release of a hazardous substance within Federal Region III and describe the transition point from the Coastal Zone (USCG jurisdiction) to the Inland Zone (EPA jurisdiction). For ease, boundaries were drawn following roads, state boundaries, and other landmarks and, as a general rule, the location of the source of the discharge in relation to the boundary will be the determining factor of which agency provides the OSC. However, this MOA recognizes the USCG's primary mission and expertise over discharges and releases in or threatening navigable waters subject to the tide, and EPA's primary mission and expertise for discharges and releases that occur on or threaten land and non-tidal, navigable waters. Therefore, the boundaries do not preclude one agency from transferring to the other agency OSC responsibilities for releases and/or discharges which occur within its zone, as set forth below.

The USCG, through the cognizant COTP, will assist the Inland Zone EPA OSC, consistent with applicable agency responsibilities and authorities. The USCG COTP will assume the role of OSC in response to an incident in the Inland Zone when it involves a commercial vessel, a commercial vessel transfer operation, the MTR portion of a facility, and results in an actual discharge or threatened discharge of oil or release of a hazardous substance into or on the navigable waters of the United States, its shoreline or the riverbank.

The EPA, through the EPA OSC, will assist the Coastal Zone USCG OSC, consistent with applicable agency responsibilities and authorities. The EPA will assume the role of OSC in response to an incident in the Coastal Zone when it involves a CERCLA and/or OPA Facility and results in an actual or threatened discharge of oil, or an actual or threatened release of a hazardous substance, that occurs on or threatens land and non-tidal, navigable waters.

The designated boundary lines do not preclude mutual assistance between the two agencies. Either agency can request the other to become the OSC when the requesting (lead) agency believes that the other agency can respond more effectively. The lead agency can request the other agency to determine whether it has the expertise and resources to mount an effective response, and accept or decline the request to serve as the OSC. Transferring Federal OSC authority from one agency to another can be done by verbal agreement between an EPA OSC and the USCG COTP. This verbal agreement shall be documented in a Pollution Report (POLREP) from the agency taking over the Federal OSC authority within 30 days of this verbal agreement.

Regardless of any agreements within this MOA, it is the responsibility of the EPA (for all Inland Zone responses) and the USCG (for all Coastal Zone responses) to ensure that the other agency (EPA or USCG) has properly taken over OSC responsibilities in its zone prior to relieving itself of any OSC responsibility.


### Amendments and Effective Date

This agreement will be subject to review and amendment coincident with each periodic review of the Regional, Area, and other applicable contingency plans and any other time at the request of either of the parties. This document may be cancelled in whole or in part by any party thereto. Any cancellation will take place 30 days following delivery of written notification to EPA or USCG. It will remain in effect until modified or terminated by mutual agreement.


Requests or recommendations for modification to the Inland/Coastal boundary delineations or modifications to this MOA shall be referred to EPA Region III and USCG Fifth District prior to consideration. Those points of contact shall be:

- . EPA Region III - Associate Division Director, Office of Preparedness and Response, Philadelphia, PA at (215) 814-3241; EPA's 24 hour number: (215) 814-3255;
- . Fifth Coast Guard District - Chief, Response Division, Portsmouth, VA at (757) 398-6676; USCGD5's 24 hour number: (757) 398-6231.

Regional and Area Contingency Plans of the signatory agencies will be amended to reflect the following geographical boundaries and agreements contained herein. This MOA supercedes other MOAs previously in effect concerning the federal OSC boundaries for purposes of pollution response within Federal Region III. This document is effective upon the date that it is fully executed by both parties.

  
Date: 1/6/10

Kathryn A. Hodgkiss  
Acting Division Director  
Hazardous Site Cleanup Division  
U.S. EPA Region III  
Philadelphia, PA

  
Date: 1/5/10

CAPT Michael J. Andres  
Commander (dr)  
Fifth Coast Guard District  
Portsmouth, VA

## **Attachment A**

### **Written Boundary**



### Sector Baltimore

Start at a point latitude 38°27'15" N, longitude 75°30'00" W. on the Delaware-Maryland boundary, proceeding along the Delaware-Maryland boundary west to a point at latitude 38°27'37" N, longitude 75°41'35" W and north to the Pennsylvania boundary at a point latitude 39°43'22" N, longitude 75°47'17" W; thence west along the Pennsylvania-Maryland boundary to the West Virginia boundary at a point latitude 39°43'16" N, longitude 79°28'36" W; thence south and east along the Maryland-West Virginia boundary to the intersection of the Maryland-Virginia-West Virginia boundaries at a point latitude 39°19'17" N, longitude 77°43'08" W; thence southwest along the Loudoun County, VA boundary to the intersection with Fauquier County, VA at a point latitude 39°00'50" N, longitude 77°57'43" W; thence east along the Loudoun County, VA boundary to the intersection with the Prince William County, VA boundary at a point latitude 38°56'34" N, longitude 77°39'18" W; thence south along the Prince William County boundary to the intersection with Stafford County, VA, at a point latitude 38°33'22" N, longitude 77°31'52" W; thence east along the Prince William County, VA boundary to a point near the western bank of the Potomac River at latitude 38°30'11" N, longitude 77°18'01" W; thence south and east along the southern bank of the Potomac River to the Maryland-Virginia boundary at a point latitude 37°53'25" N, longitude 76°14'12" W; thence east along the Maryland-Virginia boundary as it proceeds across the Chesapeake Bay, Tangier and Pocomoke Sounds, Pocomoke River, and Delmarva Peninsula to a point on the Maryland-Virginia boundary near the Atlantic coast at latitude 38°00'18" N, longitude 75°30'00" W; thence north to the Delaware-Maryland boundary at the point of origin.

### Sector Delaware Bay

North along State Highway 113 from the MD/DE state line to its intersection with US 9 in DE; then northward along US 9 to the southern bank of the Chesapeake and Delaware Canal (C & D Canal); then westward along the southern bank to the DE/MD state line, and then eastward along the northern bank of the C & D Canal to US 9, and then north along US 9 to its intersection with I-495; then northward along I-495 to its intersection with I-95 at the PA/DE border; then northward along I-95 to the Schuylkill River, and then along the high tide mark of the Schuylkill River to the dam at Fairmont Park, and then northward on I-95 to its intersection with US Highway 1; then northward along US Highway 1 to the US Highway 1 bridge between Morrisville, PA and Trenton, NJ.

### Sector Hampton Roads

The southern boundary extends from the offshore extent of the Exclusive Economic Zone at 34-59.8N, 071-28.0W shoreward along 34-59.8N to the VA/NC border. Then along the border to the west bank of the Dismal Swamp canal; north along the west bank of the Hwy.13 to State Hwy. 10, along State Hwy. 10 to State Hwy. 156; then north along State Hwy. 156 over the Benjamin Harrison Highway Bridge in Hopewell, VA, to State Hwy.5; then east on Interstate 64; then west on U.S. Interstate 64 to State Hwy 30; north on State Hwy. 30 to State Hwy. 33; east on State Hwy. 33; west on State Hwy. 33 to U.S. Route 17; north on U.S. route 17 to State Hwy. 360; east on State Hwy. 360 across the bridge in Tappahannock, VA. To State Hwy. 3; south on State Hwy.3 to State Hwy.200; north on State Hwy. 200 to State Hwy.360; west on State Hwy. 360 to State Hwy. 202; north on State Hwy. 202 to State Hwy. 3; west on State Hwy 3 to State Hwy. 205; north along State Hwy 205 to State Hwy. 218; north along Hwy. 218 to State Hwy 301; east along State Hwy. 301 to the west bank of the Potomac River; east along the VA-MD border; across the eastern shore then out to sea to the offshore extent of the Exclusive Economic Zone.